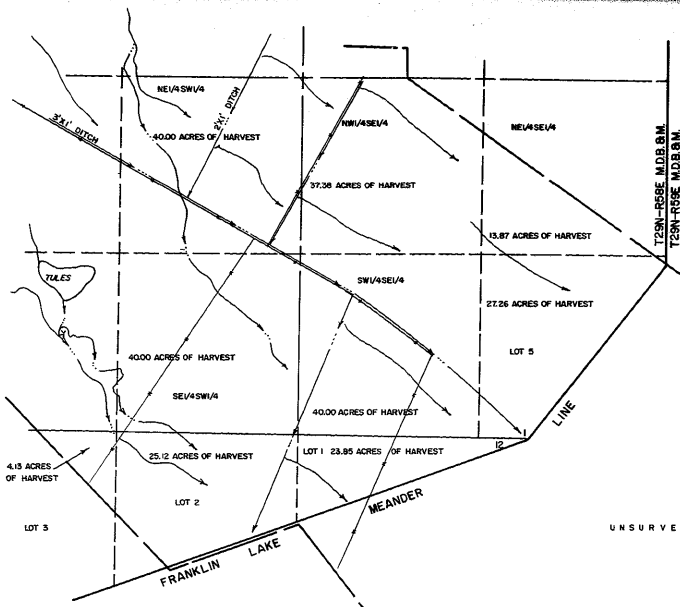

STATE OF NEVADA S.S.
COUNTY OF ELKO

I, ALAN S. BOYACK, BEING FIRST DULY SWORN, DEPOSE AND SAY THAT THIS MAP, CONSISTING OF TWO SHEETS, HAS BEEN CORRECTLY DRAWN TO THE DESIGNATED SCALE FROM FIELD NOTES OF A SURVEY MADE UNDER MY SUPERVISION AND DIRECTION, BETWEEN THE 3rd DAY OF FEBRUARY, AND THE 4th DAY OF FEBRUARY, 1987; THAT IT TRULY AND CORRECTLY REPRESENTS THE PROPOSED LOCATION AND EXTENT OF THE WORKS USED TO DIVERT WATER FROM MAYHEW CREEK, DRAFTSMAN CREEK, VAUGHAN SPRINGS NUMBER 1, AND VAUGHAN SPRINGS NUMBER TWO, IN ELKO COUNTY, BY MILLER S. VAUGHAN, JANET C. PIERCE, AND DOROTHY M. KAISER FOR IRRIGATION AND STOCKWATERING PURPOSES. THAT THE PROPOSED POINT OF DIVERSION, THE APPROXIMATE LOCATION AND SIZE OF THE DIVERTING CHANNEL, ALL RESERVOIRS OR BASINS, THE LOCATIONS AND NAMES OF ALL OTHER WORKS WHICH WILL CROSS OR CONNECT WITH THE PROPOSED WORKS, AND THE BOUNDARY OF ALL LANDS, SHOWING BY 40 ACRE SUBDIVISIONS THE AREAS PROPOSED TO BE IRRIGATED, ARE FULLY AND CORRECTLY DESIGNATED HEREON.

Alan S. Boyack
STATE WATER RIGHT SURVEYOR NUMBER 558.

SUBSCRIBED AND SWORN TO BEFORE ME THIS 16th DAY OF August, 1987.

Linda L. Reynolds
NOTARY PUBLIC IN AND FOR ELKO COUNTY, NEVADA

LINDA L. REYNOLDS
Notary Public - State of Nevada
Elko County, Nevada
My Commission expires May 5, 1989

CULTURAL MAP TABULATION

SECTION	SUB-DIVISION	TOWN-SHIP	RANGE	CULTIVATED ACREAGE	DESCRIPTION OF CULTURE	DATE OF FIRST CULTURE
8	LOT 3	T29N	R59E	3.25	PASTURE	
8	NW1/4SW1/4	T29N	R59E	36.09	PASTURE	
8	NE1/4SW1/4	T29N	R59E	11.10	PASTURE	
8	SE1/4SW1/4	T29N	R59E	39.76	PASTURE	
8	SW1/4SW1/4	T29N	R59E	40.00	PASTURE	
7	SE1/4SE1/4	T29N	R59E	40.00	PASTURE	
7	LOT 1	T29N	R59E	5.65	PASTURE	
7	LOT 2	T29N	R59E	46.40	PASTURE	
7	LOT 3	T29N	R59E	38.76	PASTURE	
7	LOT 4	T29N	R59E	18.33	PASTURE	
18	NE1/4NE1/4	T29N	R59E	40.00	PASTURE	
18	NW1/4NE1/4	T29N	R59E	40.00	PASTURE	
18	NE1/4NW1/4	T29N	R59E	40.00	PASTURE	
12	LOT 3	T29N	R58E	4.13	HARVEST	
12	LOT 2	T29N	R58E	25.12	HARVEST	
12	LOT 1	T29N	R58E	23.85	HARVEST	
1	LOT 4	T29N	R58E	0.47	PASTURE	
1	LOT 4	T29N	R58E	19.39	HARVEST	
1	SW1/4NW1/4	T29N	R58E	39.79	HARVEST	
1	SE1/4NW1/4	T29N	R58E	33.09	HARVEST	
1	SW1/4NE1/4	T29N	R58E	5.25	HARVEST	
1	NE1/4SE1/4	T29N	R58E	13.87	HARVEST	
1	NW1/4SE1/4	T29N	R58E	37.38	HARVEST	
1	NE1/4SW1/4	T29N	R58E	40.00	HARVEST	
1	NW1/4SW1/4	T29N	R58E	40.00	HARVEST	
1	SW1/4SW1/4	T29N	R58E	31.66	HARVEST	
1	SE1/4SW1/4	T29N	R58E	40.00	HARVEST	
1	SW1/4SE1/4	T29N	R58E	40.00	HARVEST	
1	LOT 5	T29N	R58E	27.26	HARVEST	
2	LOT 3	T29N	R58E	0.63	ORCHARD	
2	LOT 2	T29N	R58E	0.79	ORCHARD	
2	LOT 2	T29N	R58E	7.23	HARVEST	
2	LOT 2	T29N	R58E	24.30	PASTURE	
2	LOT 1	T29N	R58E	10.53	PASTURE	
2	LOT 1	T29N	R58E	29.69	HARVEST	
2	SE1/4NE1/4	T29N	R58E	26.36	HARVEST	
2	SE1/4NE1/4	T29N	R58E	16.64	PASTURE	
2	SW1/4NE1/4	T29N	R58E	37.62	PASTURE	
2	SE1/4NW1/4	T29N	R58E	4.11	PASTURE	
2	NW1/4SE1/4	T29N	R58E	3.04	PASTURE	
2	NE1/4SE1/4	T29N	R58E	1.42	PASTURE	
2	NE1/4SE1/4	T29N	R58E	31.33	HARVEST	
2	SE1/4SE1/4	T29N	R58E	3.47	HARVEST	

CULTURE GROWING IN AN UNSURVEYED AREA = 566.64 ACRES OF PASTURE
TOTAL CULTIVATED AREA = 1584.40 ACRES

UNSURVEYED

566.64 ACRES OF PASTURE

UNSURVEYED

N

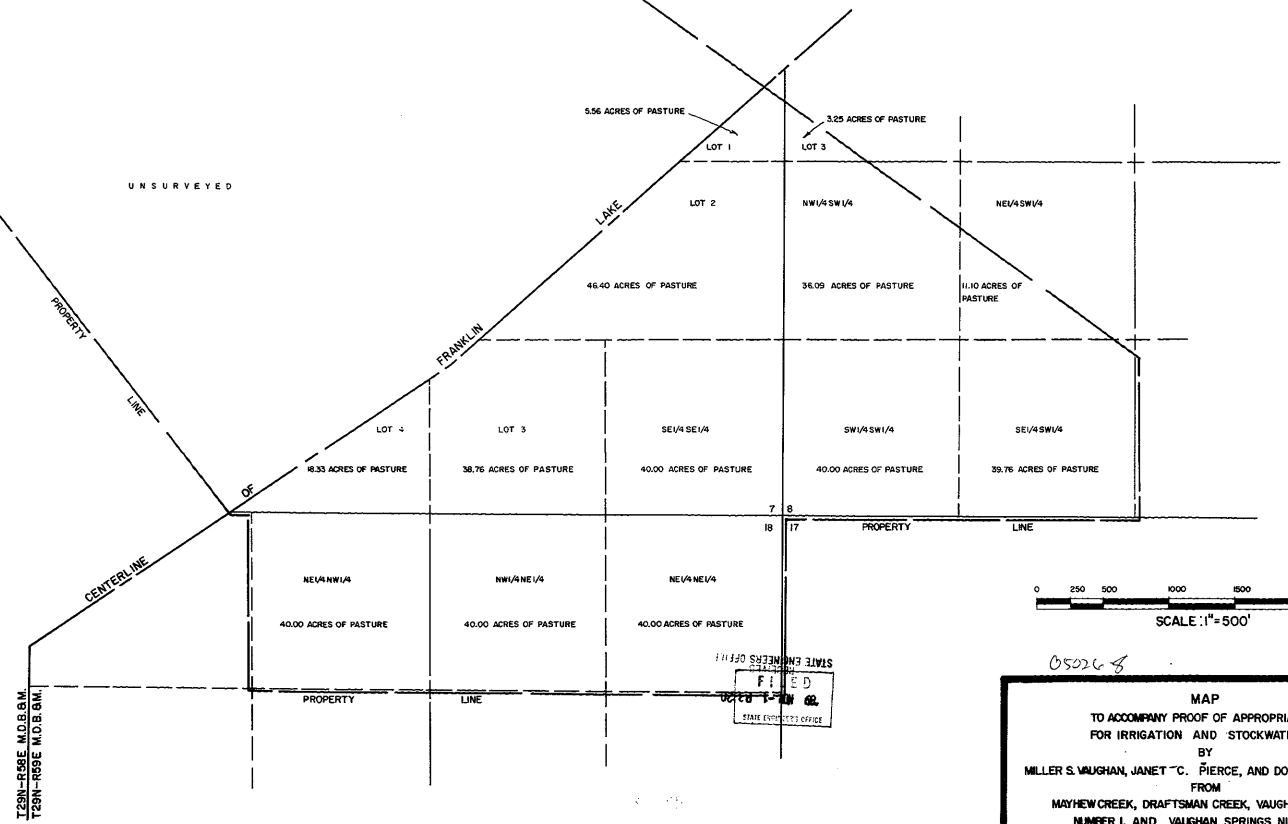

BASIS OF BEARING: TRUE NORTH USING A MAGNETIC DECLINATION OF 17°30' EAST

0 250 500 1000 1500 2000 2500
SCALE: 1"=500'

STATE ENGINEERS OFFICE
FILED
STATE ENGINEER'S OFFICE

05026-8

MAP
TO ACCOMPANY PROOF OF APPROPRIATION
FOR IRRIGATION AND STOCKWATERING
BY
MILLER S. VAUGHAN, JANET C. PIERCE, AND DOROTHY M. KAISER
FROM
MAYHEW CREEK, DRAFTSMAN CREEK, VAUGHAN SPRINGS
NUMBER 1, AND VAUGHAN SPRINGS NUMBER 2

BOYACK SURVEYING ELKO, NEVADA W-87004 SHEET NO 1 OF 2

05028 05027 05026

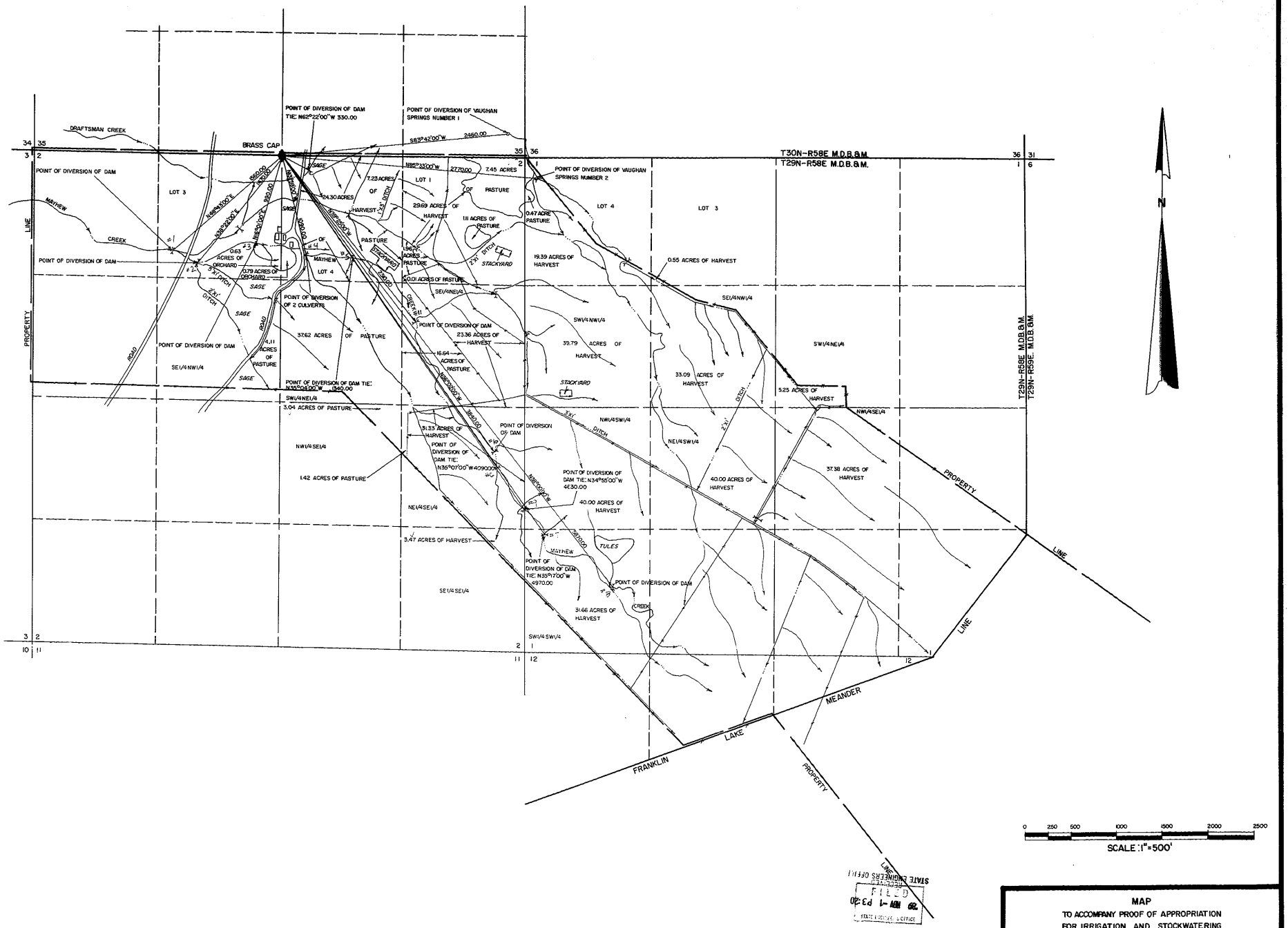

STATE ENGINEERS OFFICE
RECEIVED
'89 NOV -1 P3:20
STATE ENGINEERS OFFICE

MAP
TO ACCOMPANY PROOF OF APPROPRIATION
FOR IRRIGATION AND STOCKWATERING
BY
MILLER S. VAUGHAN, JANET C. PIERCE, AND DOROTHY M. KAISER
FROM
MAYHEW CREEK, DRAFTSMAN CREEK, VAUGHAN SPRINGS
NUMBER 1, AND VAUGHAN SPRINGS NUMBER 2

BOYACK SURVEYING ELKO, NEVADA W-87004 SHEET NO. 2 OF 2

05028 05027 05026