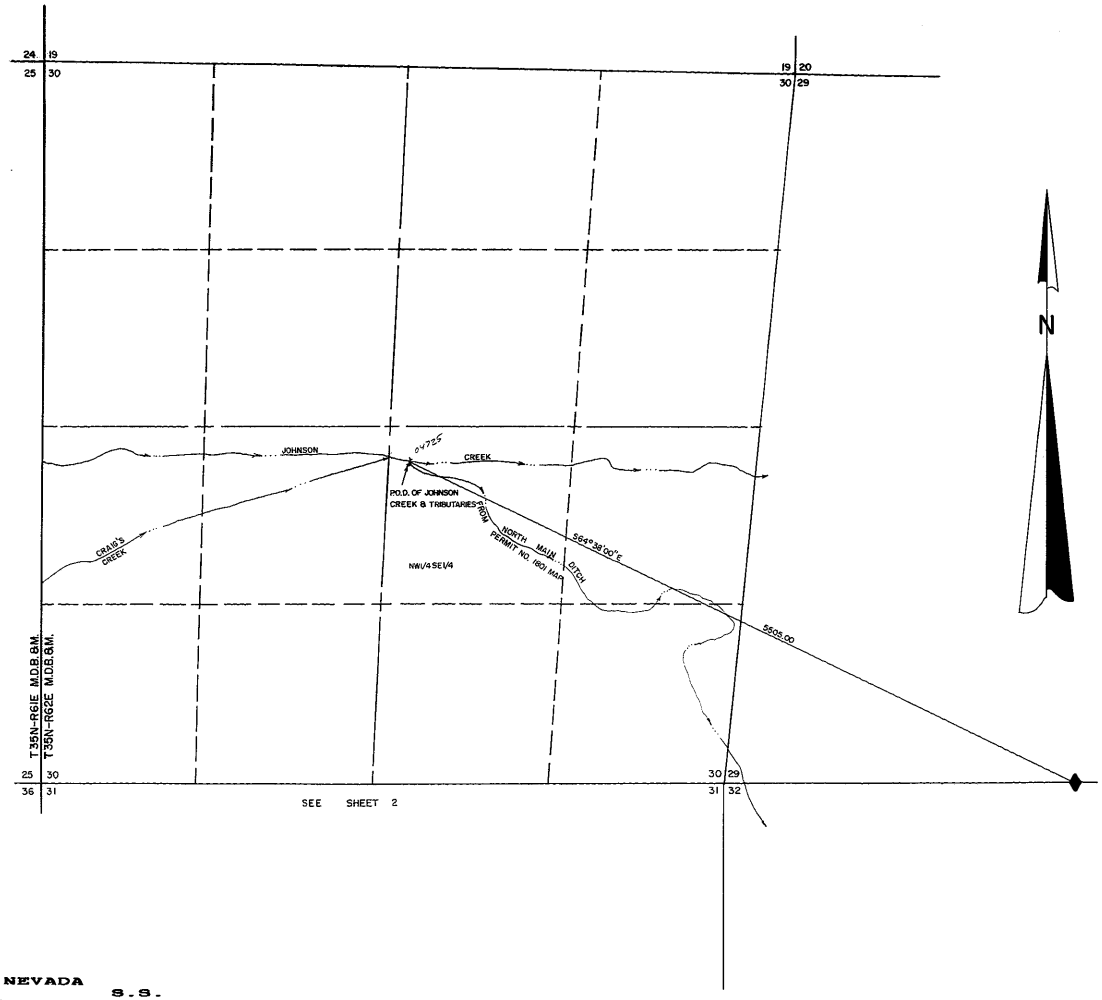

CULTURAL MAP TABULATION

SECTION	SUB-DIVISION	TOWN-SHIP	RANGE	CULTIVATED ACREAGE	DESCRIPTION OF CULTURE	DATE OF FIRST CULTURE
1	LOT 1	T34N	R61E	3.70	DIVERSIFIED	
1	LOT 1	T34N	R61E	7.56	HARVEST	
1	LOT 1	T34N	R61E	28.54	PASTURE	
1	LOT 2	T34N	R61E	37.97	PASTURE	
1	LOT 2	T34N	R61E	1.03	HARVEST	
1	LOT 3	T34N	R61E	40.57	PASTURE	
1	LOT 4	T34N	R61E	40.40	PASTURE	
1	SW1/4NW1/4	T34N	R61E	36.41	PASTURE	
1	SE1/4NW1/4	T34N	R61E	40.00	PASTURE	
1	SW1/4NE1/4	T34N	R61E	36.70	PASTURE	
1	SE1/4NE1/4	T34N	R61E	31.81	PASTURE	
1	NE1/4SE1/4	T34N	R61E	11.51	PASTURE	
1	NW1/4SE1/4	T34N	R61E	36.41	PASTURE	
1	NE1/4SW1/4	T34N	R61E	40.00	PASTURE	
1	NW1/4SW1/4	T34N	R61E	18.20	PASTURE	
36	NW1/4NW1/4	T35N	R61E	7.00	HARVEST	
36	SW1/4NW1/4	T35N	R61E	3.40	HARVEST	
36	SE1/4NW1/4	T35N	R61E	0.28	HARVEST	
36	SE1/4NW1/4	T35N	R61E	7.22	PASTURE	
36	NE1/4SE1/4	T35N	R61E	39.18	HARVEST	
36	NW1/4SE1/4	T35N	R61E	24.59	HARVEST	
36	NW1/4SE1/4	T35N	R61E	12.07	PASTURE	
36	NE1/4SW1/4	T35N	R61E	25.69	PASTURE	
36	NW1/4SW1/4	T35N	R61E	1.92	PASTURE	
36	NW1/4SW1/4	T35N	R61E	5.40	HARVEST	
36	SW1/4SW1/4	T35N	R61E	39.98	PASTURE	
36	SE1/4SW1/4	T35N	R61E	18.43	PASTURE	
36	SW1/4SE1/4	T35N	R61E	9.05	PASTURE	
36	SW1/4SE1/4	T35N	R61E	21.68	HARVEST	
36	SE1/4SE1/4	T35N	R61E	39.88	HARVEST	
6	LOT 1	T34N	R62E	9.55	HARVEST	
6	LOT 1	T34N	R62E	25.30	DIVERSIFIED	
6	LOT 1	T34N	R62E	9.00	PASTURE	
6	LOT 2	T34N	R62E	30.90	PASTURE	
6	LOT 2	T34N	R62E	6.96	HARVEST	
6	LOT 3	T34N	R62E	7.54	HARVEST	
6	LOT 3	T34N	R62E	28.25	PASTURE	
6	LOT 3	T34N	R62E	0.81	DIVERSIFIED	
6	LOT 4	T34N	R62E	7.10	DIVERSIFIED	
6	LOT 4	T34N	R62E	13.87	HARVEST	
6	LOT 4	T34N	R62E	10.77	PASTURE	
6	LOT 5	T34N	R62E	22.74	PASTURE	
6	LOT 5	T34N	R62E	6.00	DIVERSIFIED	
6	SE1/4NW1/4	T34N	R62E	3.90	DIVERSIFIED	
6	SE1/4NW1/4	T34N	R62E	36.10	PASTURE	
6	SW1/4NE1/4	T34N	R62E	17.97	PASTURE	
6	SW1/4NE1/4	T34N	R62E	22.03	DIVERSIFIED	
6	SE1/4NE1/4	T34N	R62E	31.60	DIVERSIFIED	
6	SE1/4NE1/4	T34N	R62E	8.40	PASTURE	
6	NE1/4SE1/4	T34N	R62E	17.00	PASTURE	
6	NE1/4SE1/4	T34N	R62E	16.50	DIVERSIFIED	
6	NW1/4SE1/4	T34N	R62E	4.20	DIVERSIFIED	
6	NW1/4SE1/4	T34N	R62E	15.70	PASTURE	
31	LOT 3	T35N	R62E	34.94	HARVEST	
31	NE1/4SW1/4	T35N	R62E	39.28	HARVEST	
31	NW1/4SE1/4	T35N	R62E	39.50	HARVEST	
31	NE1/4SE1/4	T35N	R62E	25.91	HARVEST	
31	SE1/4SE1/4	T35N	R62E	28.27	HARVEST	
31	SW1/4SE1/4	T35N	R62E	39.65	HARVEST	
31	SE1/4SW1/4	T35N	R62E	39.67	HARVEST	
31	LOT 4	T35N	R62E	34.66	HARVEST	
32	NW1/4NW1/4	T35N	R62E	37.80	HARVEST	
32	NW1/4NW1/4	T35N	R62E	1.51	PASTURE	
32	NE1/4NW1/4	T35N	R62E	40.00	PASTURE	
32	SE1/4NW1/4	T35N	R62E	40.00	PASTURE	
32	SW1/4NW1/4	T35N	R62E	36.07	PASTURE	
32	SW1/4NW1/4	T35N	R62E	3.93	HARVEST	
32	NW1/4SW1/4	T35N	R62E	1.16	HARVEST	
32	NW1/4SW1/4	T35N	R62E	21.06	PASTURE	
32	NE1/4SW1/4	T35N	R62E	13.29	PASTURE	
32	SE1/4SW1/4	T35N	R62E	14.51	PASTURE	
32	SW1/4SW1/4	T35N	R62E	24.50	PASTURE	
32	SW1/4SW1/4	T35N	R62E	3.19	HARVEST	

THE TOTAL CULTIVATED AREA = 1537.67 ACRES

STATE OF NEVADA
COUNTY OF ELKO S.S.

I, ROBERT E. MORLEY, BEING FIRST DULY SWORN, DEPOSE AND SAY THAT THIS MAP, CONSISTING OF THREE SHEETS, HAS BEEN CORRECTLY DRAWN TO THE DESIGNATED SCALE FROM FIELD NOTES OF A SURVEY MADE UNDER MY SUPERVISION AND DIRECTION, BETWEEN THE 14th DAY OF FEBRUARY AND THE 15th DAY OF FEBRUARY, 1987; THAT IT TRULY AND CORRECTLY REPRESENTS THE PROPOSED LOCATION AND EXTENT OF THE WORKS USED TO DIVERT WATER FROM CRAIG'S CREEK, HONEYMAN CREEK, JOHNSON CREEK, ALL TRIBUTARIES, AND SEASONAL RUNOFF IN ELKO COUNTY, BY ROBERT L. PELTIER, DOING BUSINESS AS PELTIER RANCH, FOR IRRIGATION AND STOCKWATERING PURPOSES. THAT THE PROPOSED POINT OF DIVERSION, THE APPROXIMATE LOCATION AND SIZE OF THE DIVERTING CHANNEL, ALL RESERVOIRS OR BASINS, THE LOCATIONS AND NAMES OF ALL OTHER WORKS WHICH WILL CROSS OR CONNECT WITH THE PROPOSED WORKS, AND THE BOUNDARY OF ALL LANDS, SHOWING BY 40 ACRE SUBDIVISIONS THE AREAS PROPOSED TO BE IRRIGATED, ARE FULLY AND CORRECTLY DESIGNATED HEREON.

Robert E. Morley
STATE WATER RIGHT SURVEYOR NUMBER 668.

SUBSCRIBED AND SWORN TO BEFORE ME THIS 14th DAY OF November, 1988.

Linda L. Reynolds
NOTARY PUBLIC IN AND FOR ELKO COUNTY, NEVADA

LINDA L. REYNOLDS
Notary Public - State of Nevada
Elko County, Nevada
My appointment expires May 5, 1989

LEGEND

◇ = BRASS CAP SECTION CORNER

◆ = BRASS CAP 1/4 CORNER

⊢ = DAM OF VARIOUS CONSTRUCTION

P.O.D. = POINT OF DIVERSION

---------- = EDGE OF CULTURE

SHADED AREAS = VARIOUS UNIRRIGATED PORTIONS THAT ARE NOT A PART

oooooooooooooooo = EDGE OF CULTURE AS SHOWN ON MAP TO ACCOMPANY PERMIT NUMBER 1801.

= EDGE OF CULTURE AS SHOWN ON WATER RESOURCES MAP NUMBER 1391.

BASIS OF BEARING: TRUE NORTH USING A MAGNETIC DECLINATION OF 17°30' EAST

0 250 500 1000 1500 2000 2500
SCALE: 1" = 500'

04725 - 04727

FILED
NOV 15 1988
STATE ENGINEER'S OFFICE

MAP TO ACCOMPANY PROOF OF APPROPRIATION FOR IRRIGATION AND STOCKWATERING BY ROBERT L. PELTIER, DOING BUSINESS AS PELTIER RANCH, FROM CRAIG'S CREEK, HONEYMAN CREEK, JOHNSON CREEK, ALL TRIBUTARIES, AND SEASONAL RUNOFF IN ELKO COUNTY, NEVADA.

BOYACK SURVEYING ELKO, NEVADA W-88009 SHEET NO. 1 OF 3

04725

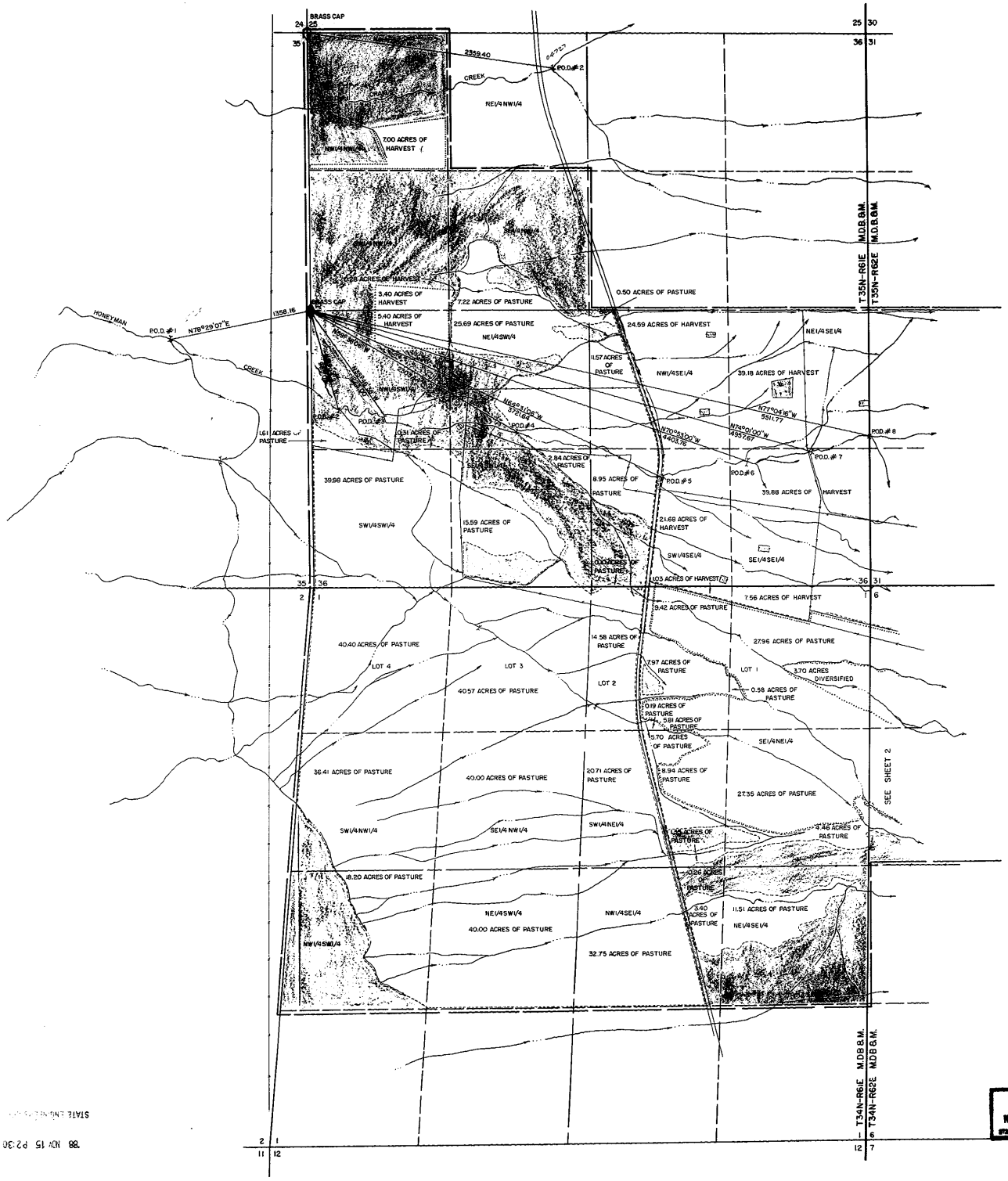

FILED
NOV 15 1988
STATE ENGINEER'S OFFICE

MAP TO ACCOMPANY PROOF OF APPROPRIATION FOR IRRIGATION AND STOCKWATERING BY ROBERT L. PELTIER, DOING BUSINESS AS PELTIER RANCH, FROM CRAIG'S CREEK, HONEYMAN CREEK, JOHNSON CREEK, ALL TRIBUTARIES, AND SEASONAL RUNOFF IN ELKO COUNTY, NEVADA.

BOYACK SURVEYING ELKO, NEVADA W-88009 SHEET NO. 3 OF 3

STATE ENGINEER'S OFFICE
'88 NOV 15 P2:30

04727 04726

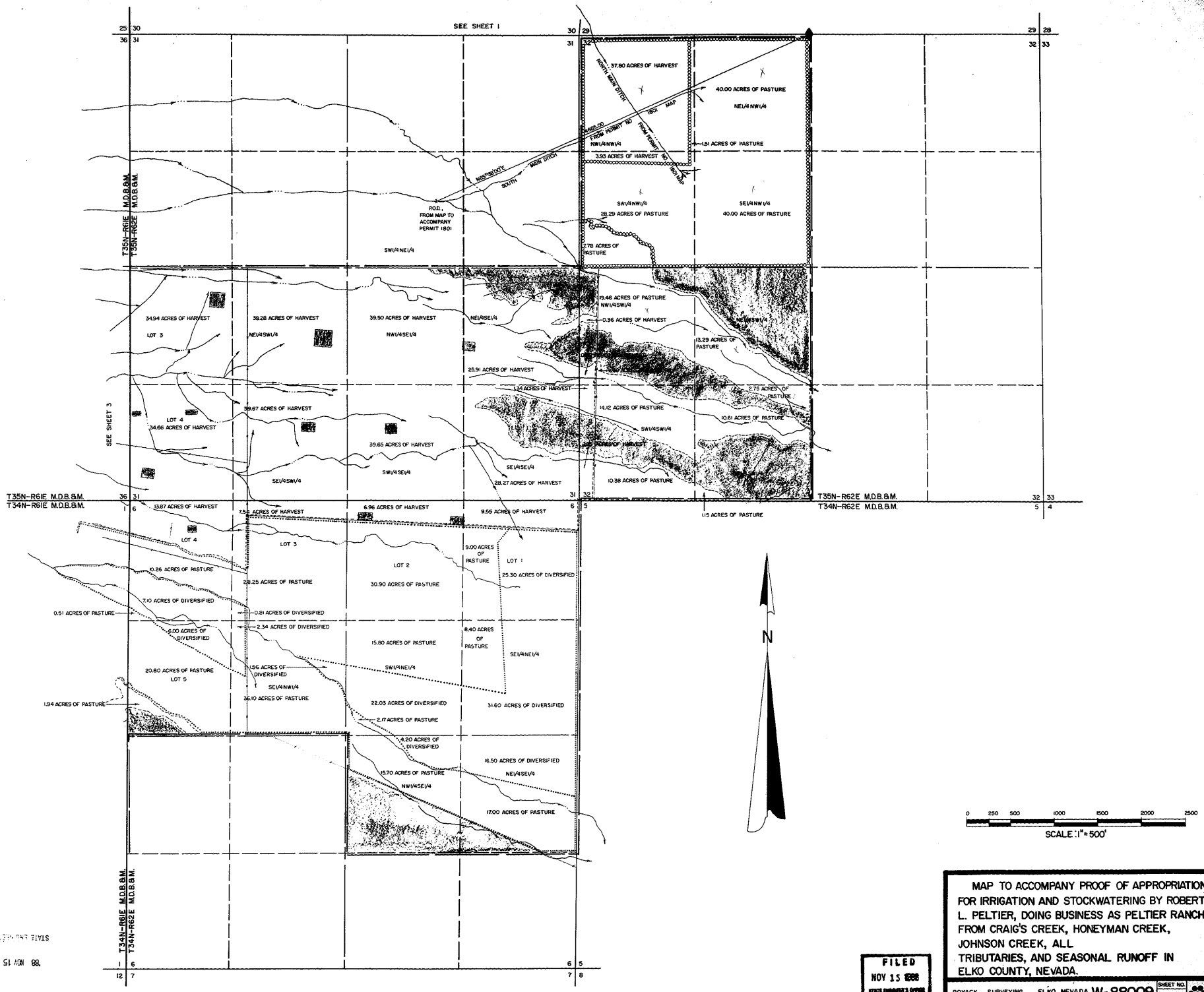

MAP TO ACCOMPANY PROOF OF APPROPRIATION FOR IRRIGATION AND STOCKWATERING BY ROBERT L. PELTIER, DOING BUSINESS AS PELTIER RANCH, FROM CRAIG'S CREEK, HONEYMAN CREEK, JOHNSON CREEK, ALL TRIBUTARIES, AND SEASONAL RUNOFF IN ELKO COUNTY, NEVADA.

BOYACK SURVEYING ELKO, NEVADA W-88009 SHEET NO. 2 OF 3

FILED NOV 15 1988 STATE ENGINEER'S OFFICE

'88 NOV 15 P2:30 STATE ENGINEER'S OFFICE

04727 04725