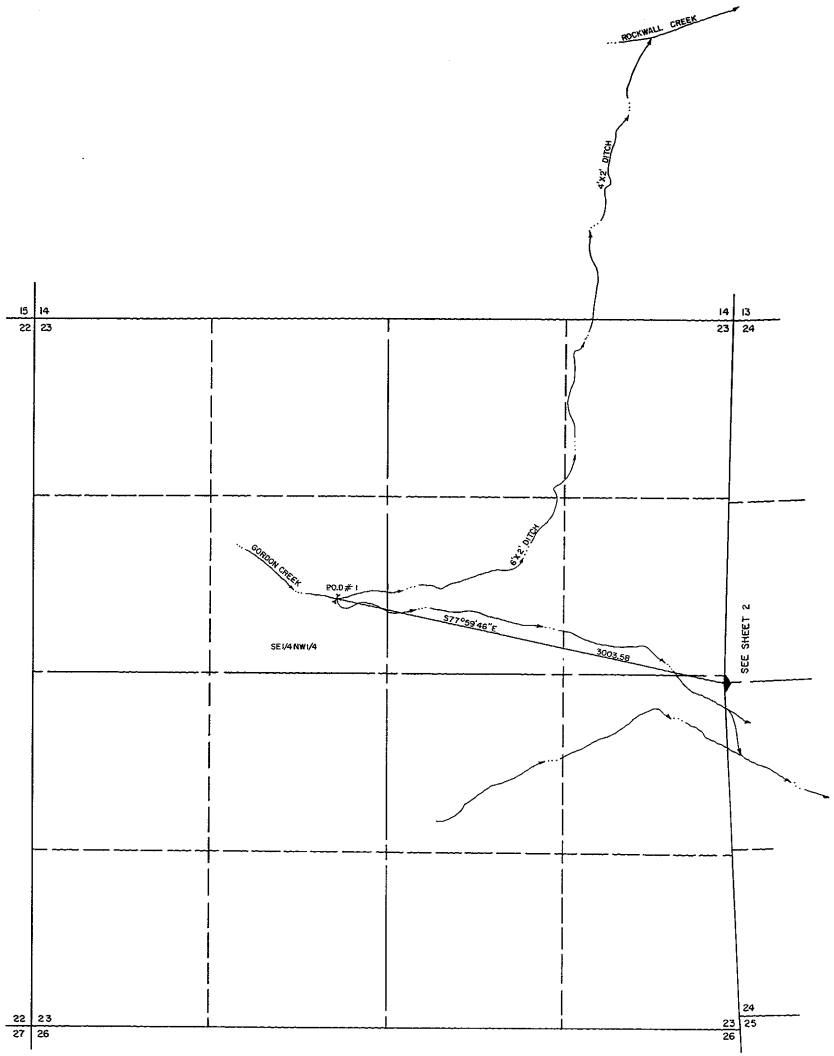

STATE OF NEVADA S.S.
COUNTY OF ELKO

I, ALAN S. BOYACK, BEING FIRST DULY SWORN, DEPOSE AND SAY THAT THIS MAP, CONSISTING OF THREE SHEETS, HAS BEEN CORRECTLY DRAWN TO THE DESIGNATED SCALE FROM FIELD NOTES OF A SURVEY MADE UNDER MY SUPERVISION AND DIRECTION, BETWEEN THE 1st DAY OF OCTOBER AND THE 2nd DAY OF OCTOBER, 1986; THAT IT TRULY AND CORRECTLY REPRESENTS THE PROPOSED LOCATION AND EXTENT OF THE WORKS USED TO DIVERT WATER FROM WISEMAN CREEK, ROCKWALL CREEK, GORDON CREEK, SOUTH WISEMAN CREEK, BROUGH SPRING, ALL TRIBUTARIES, AND SEASONAL RUNOFF IN ELKO COUNTY, BY FERRIS T. AND MARLENE S. BROUGH, FOR IRRIGATION AND STOCKWATERING PURPOSES. THAT THE PROPOSED POINT OF DIVERSION, THE APPROXIMATE LOCATION AND SIZE OF THE DIVERTING CHANNEL, ALL RESERVOIRS OR BASINS, THE LOCATIONS AND NAMES OF ALL OTHER WORKS WHICH WILL CROSS OR CONNECT WITH THE PROPOSED WORKS, AND THE BOUNDARY OF ALL LANDS, SHOWING BY 40 ACRE SUBDIVISIONS THE AREAS PROPOSED TO BE IRRIGATED, ARE FULLY AND CORRECTLY DESIGNATED HEREON.

Alan S. Boyack
STATE WATER RIGHT SURVEYOR NUMBER 358.

SUBSCRIBED AND SWORN TO BEFORE ME THIS 16th DAY OF August, 1987.

Linda L. Rupnow
NOTARY PUBLIC IN AND FOR ELKO COUNTY, NEVADA

LEGEND

◆ = BRASS CAP 1/4 CORNER

◇ = BRASS CAP SECTION CORNER

⋊ = DAM OF VARIOUS CONSTRUCTION

P.O.D. = POINT OF DIVERSION

- - - - - - - - - - - - - = EDGE OF CULTURE

SHADED AREAS = VARIOUS UNIRRIGATED PORTIONS THAT ARE NOT A PART

BASIS OF BEARING: TRUE NORTH USING A MAGNETIC DECLINATION OF 17°30' EAST

SECTION	SUB-DIVISION	TOWN-SHIP	RANGE	CULTIVATED ACREAGE	DESCRIPTION OF CULTURE
6	LOT 6	T34N	R62E	32.82	PASTURE
6	LOT 6	T34N	R62E	2.78	HARVEST
6	NE1/4SW1/4	T34N	R62E	0.88	HARVEST
6	NE1/4SW1/4	T34N	R62E	39.12	PASTURE
6	SE1/4SE1/4	T34N	R62E	40.00	PASTURE
6	SW1/4SE1/4	T34N	R62E	36.67	PASTURE
6	SW1/4SE1/4	T34N	R62E	4.48	HARVEST
6	SE1/4SW1/4	T34N	R62E	32.10	HARVEST
6	SE1/4SW1/4	T34N	R62E	7.58	PASTURE
6	LOT 7	T34N	R62E	34.34	HARVEST
7	LOT 1	T34N	R62E	35.62	HARVEST
7	NE1/4NW1/4	T34N	R62E	40.00	HARVEST
7	NW1/4NE1/4	T34N	R62E	38.46	HARVEST
7	NW1/4NE1/4	T34N	R62E	1.36	PASTURE
7	NE1/4NE1/4	T34N	R62E	17.50	PASTURE
7	NE1/4NE1/4	T34N	R62E	13.05	HARVEST
7	SE1/4NE1/4	T34N	R62E	13.74	HARVEST
7	SE1/4NE1/4	T34N	R62E	16.18	PASTURE
7	SW1/4NE1/4	T34N	R62E	9.16	PASTURE
7	SW1/4NE1/4	T34N	R62E	30.84	HARVEST
7	SE1/4NW1/4	T34N	R62E	39.98	HARVEST
7	LOT 2	T34N	R62E	34.84	HARVEST
7	LOT 2	T34N	R62E	1.20	PASTURE
7	LOT 3	T34N	R62E	35.68	PASTURE
7	LOT 3	T34N	R62E	0.66	HARVEST
7	NE1/4SW1/4	T34N	R62E	10.96	HARVEST
7	NE1/4SW1/4	T34N	R62E	29.04	PASTURE
7	NW1/4SE1/4	T34N	R62E	4.17	PASTURE
7	NW1/4SE1/4	T34N	R62E	31.97	HARVEST
7	NE1/4SE1/4	T34N	R62E	22.40	HARVEST
7	NE1/4SE1/4	T34N	R62E	17.60	PASTURE
7	SE1/4SE1/4	T34N	R62E	0.68	PASTURE
7	SE1/4SE1/4	T34N	R62E	20.82	HARVEST
7	SW1/4SE1/4	T34N	R62E	0.22	HARVEST
7	SW1/4SE1/4	T34N	R62E	32.95	PASTURE
7	SE1/4SW1/4	T34N	R62E	40.00	PASTURE
7	LOT 4	T34N	R62E	36.58	PASTURE
18	NE1/4NW1/4	T34N	R62E	33.18	PASTURE
18	LOT 1	T34N	R62E	35.78	PASTURE
18	LOT 2	T34N	R62E	2.48	PASTURE
18	SE1/4NW1/4	T34N	R62E	0.53	PASTURE
19	LOT 3	T34N	R62E	5.91	PASTURE
19	LOT 4	T34N	R62E	0.51	PASTURE
1	SE1/4SE1/4	T34N	R61E	0.10	PASTURE
1	SE1/4SE1/4	T34N	R61E	37.20	HARVEST
1	SW1/4SE1/4	T34N	R61E	19.81	HARVEST
1	SW1/4SE1/4	T34N	R61E	7.17	PASTURE
1	SE1/4SW1/4	T34N	R61E	17.41	PASTURE
1	SE1/4SW1/4	T34N	R61E	4.08	HARVEST
1	SW1/4SW1/4	T34N	R61E	19.21	PASTURE
2	SE1/4SE1/4	T34N	R61E	6.92	PASTURE
2	LOT 12	T34N	R61E	1.70	PASTURE
11	NW1/4NE1/4	T34N	R61E	5.62	PASTURE
11	NE1/4NE1/4	T34N	R61E	11.41	PASTURE
12	NW1/4NW1/4	T34N	R61E	32.76	PASTURE
12	NE1/4NW1/4	T34N	R61E	11.79	PASTURE
12	NW1/4NE1/4	T34N	R61E	17.63	PASTURE
12	CW1/4NE1/4	T34N	R61E	5.63	HARVEST
12	NE1/4NE1/4	T34N	R61E	38.99	HARVEST
12	NE1/4NE1/4	T34N	R61E	1.14	PASTURE
12	SE1/4NE1/4	T34N	R61E	14.22	PASTURE
12	SE1/4NE1/4	T34N	R61E	25.75	HARVEST
12	SW1/4NE1/4	T34N	R61E	17.95	PASTURE
12	SE1/4NW1/4	T34N	R61E	25.43	PASTURE
12	SW1/4NW1/4	T34N	R61E	10.29	PASTURE
12	SW1/4NW1/4	T34N	R61E	1.67	DIVERSIFIED
12	NW1/4SW1/4	T34N	R61E	19.94	DIVERSIFIED
12	NW1/4SW1/4	T34N	R61E	10.58	PASTURE
12	NE1/4SW1/4	T34N	R61E	39.49	PASTURE
12	NE1/4SW1/4	T34N	R61E	0.51	DIVERSIFIED
12	NW1/4SE1/4	T34N	R61E	40.00	PASTURE
12	NE1/4SE1/4	T34N	R61E	28.92	PASTURE
12	NE1/4SE1/4	T34N	R61E	9.55	HARVEST
12	SE1/4SE1/4	T34N	R61E	39.45	PASTURE
12	SW1/4SE1/4	T34N	R61E	33.90	PASTURE
12	SE1/4SW1/4	T34N	R61E	39.18	PASTURE
12	SW1/4SW1/4	T34N	R61E	19.40	PASTURE
13	NW1/4NW1/4	T34N	R61E	11.31	PASTURE
13	NE1/4NW1/4	T34N	R61E	37.91	PASTURE
13	NW1/4NE1/4	T34N	R61E	40.00	PASTURE
13	NE1/4NE1/4	T34N	R61E	39.11	PASTURE
13	SE1/4NE1/4	T34N	R61E	14.53	PASTURE
13	SW1/4NE1/4	T34N	R61E	35.83	PASTURE
13	SE1/4NW1/4	T34N	R61E	26.04	PASTURE
13	SW1/4NW1/4	T34N	R61E	1.67	PASTURE
13	NW1/4SE1/4	T34N	R61E	3.70	PASTURE
24	NW1/4SE1/4	T34N	R61E	0.41	PASTURE
24	NE1/4SE1/4	T34N	R61E	16.24	PASTURE
24	SE1/4SE1/4	T34N	R61E	3.72	PASTURE

THE TOTAL CULTIVATED AREA = 1728.89 ACRES

0 250 500 1000 1500 2000 2500
SCALE 1" = 500'

FILED
'88 NOV -7 P2:31
STATE ENGINEER'S OFFICE

MAP TO ACCOMPANY PROOF OF APPROPRIATION AND TO AMEND PROOF NUMBER 01138 FOR STOCK WATERING AND IRRIGATION BY FERRIS T. AND MARLENE S. BROUGH FROM WISEMAN CREEK, ROCKWALL CREEK, GORDON CREEK, SOUTH WISEMAN CREEK, BROUGH SPRING, ALL TRIBUTARIES, AND SEASONAL RUNOFF.

BOYACK SURVEYING ELKO, NEVADA W-87036 SHEET NO. 1 OF 3

04721 04720 04719

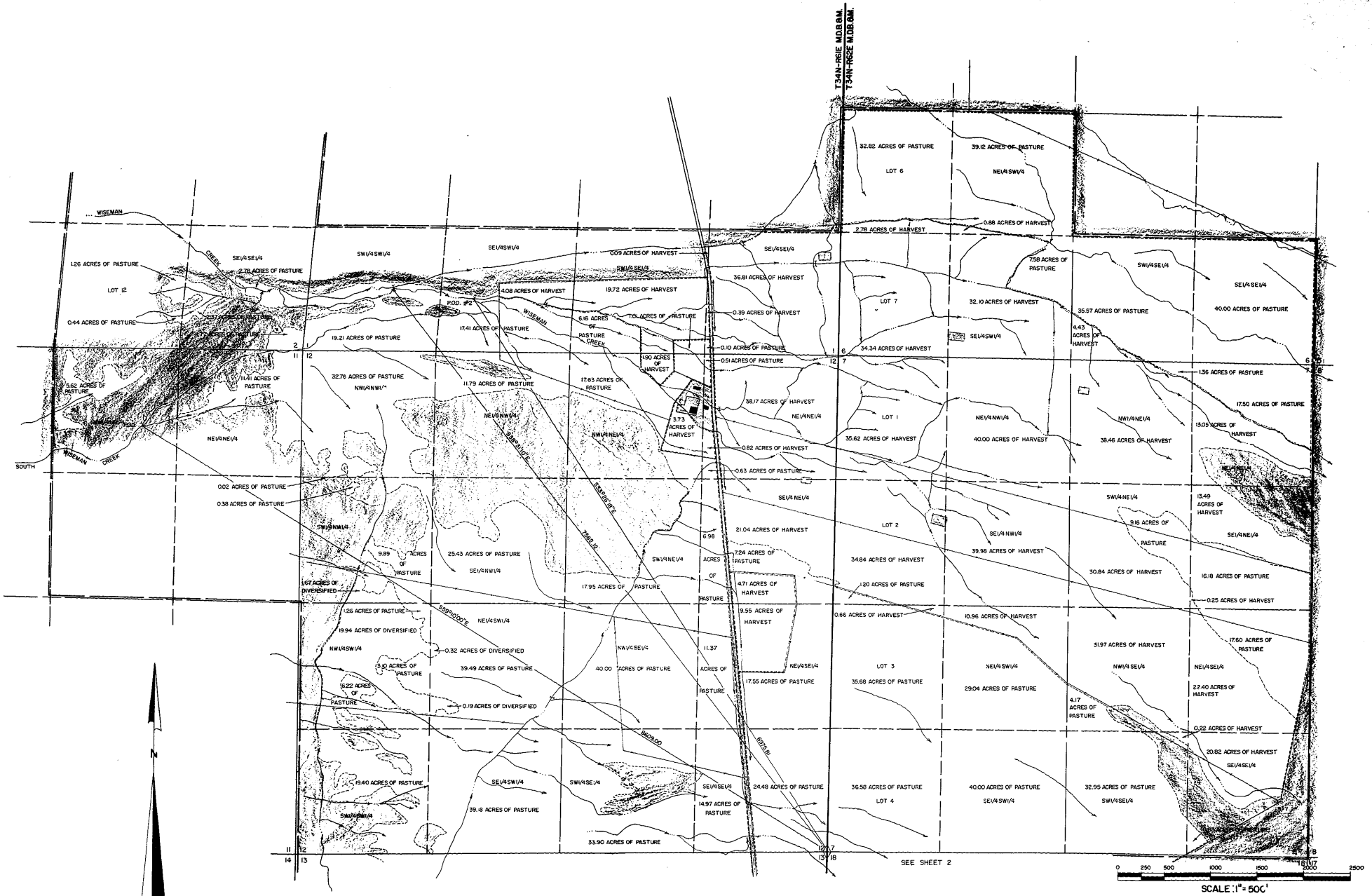

MAP TO ACCOMPANY PROOF OF APPROPRIATION AND TO AMEND PROOF NUMBER 01138 FOR STOCK WATERING AND IRRIGATION BY FERRIS T. AND MARLENE S. BROUGH FROM WISEMAN CREEK, ROCKWALL CREEK, GORDON CREEK, SOUTH WISEMAN CREEK, BROUGH SPRING, ALL TRIBUTARIES, AND SEASONAL RUNOFF.

BOYACK SURVEYING ELKO, NEVADA W-87036 SHEET NO. 3 OF 3

'88 NOV -7 P2:32
FILED
STATE ENGINEER

04721 04720 04719

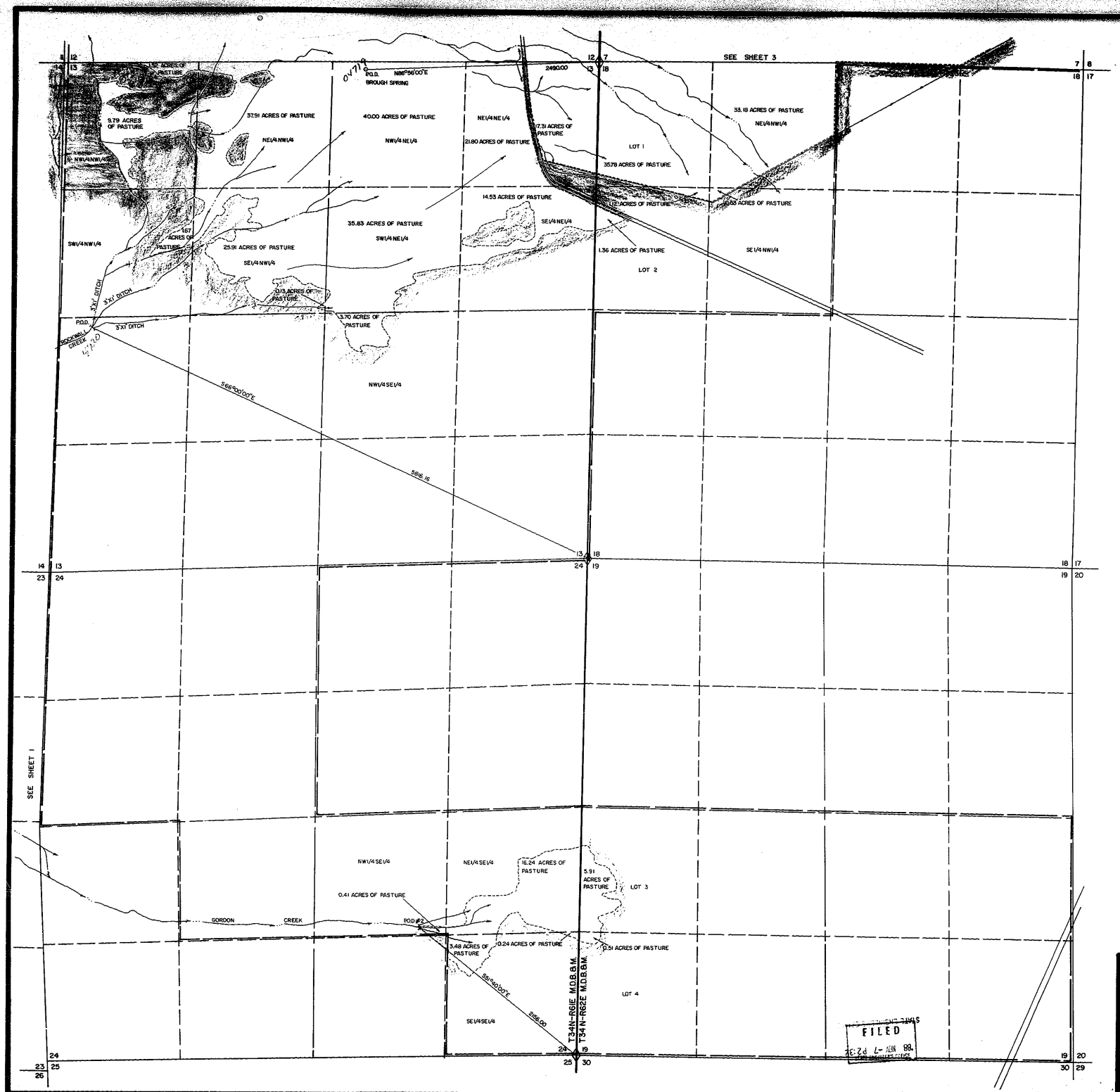

MAP TO ACCOMPANY PROOF OF APPROPRIATION AND TO AMEND PROOF NUMBER 01138 FOR STOCK WATERING AND IRRIGATION BY FERRIS T. AND MARLENE S. BROUGH FROM WISEMAN CREEK, ROCKWALL CREEK, GORDON CREEK, SOUTH WISEMAN CREEK, BROUGH SPRING, ALL TRIBUTARIES, AND SEASONAL RUNOFF.

BOYACK SURVEYING ELKO, NEVADA W-87036 SHEET NO. 2 OF 3

04721 04720 04719