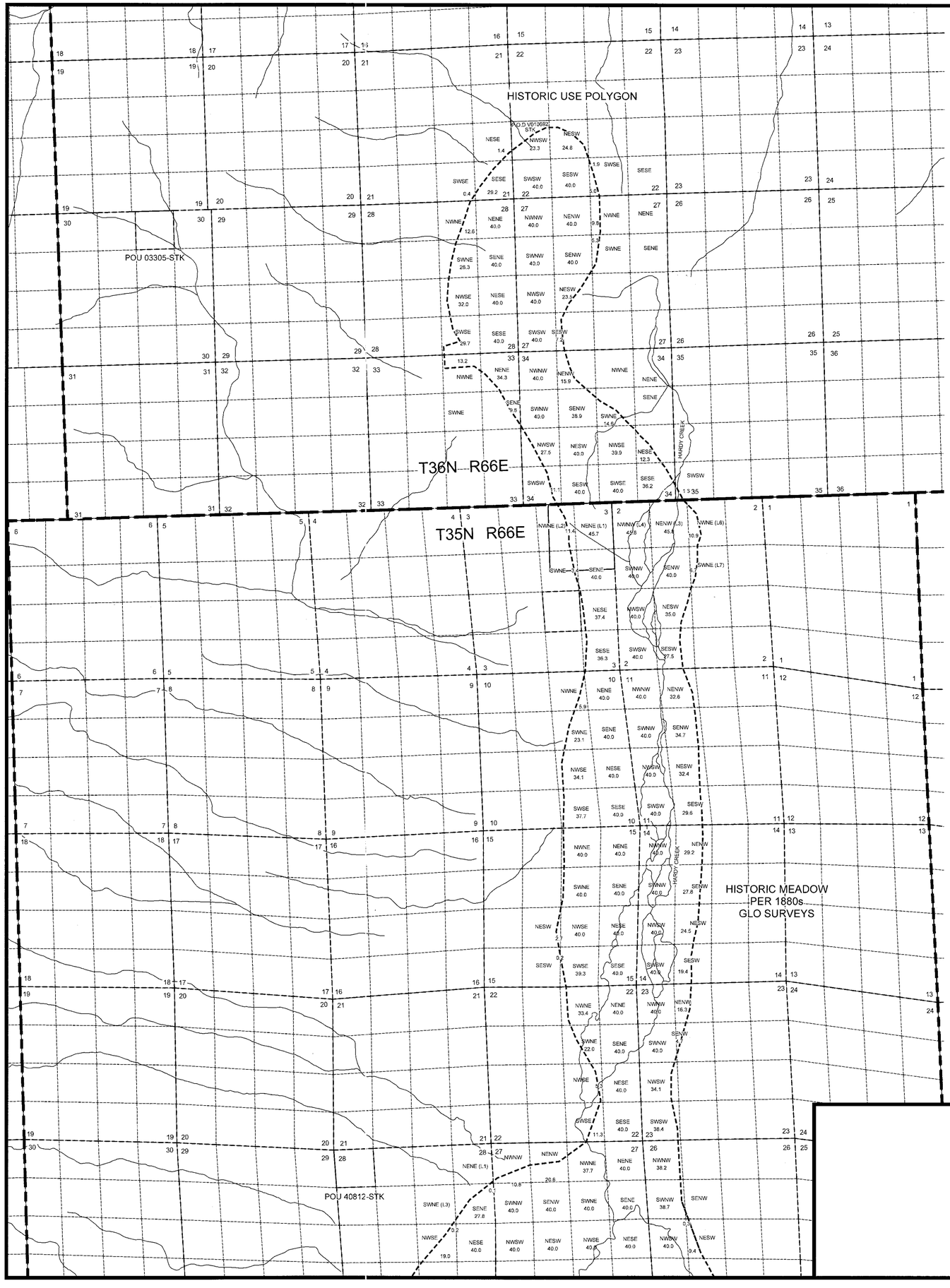

PLACES OF USE AND CULTURE

PLACES OF USE AND CULTURE ARE BASED ON
1881 GENERAL LAND OFFICE SURVEY PLATS OF THE HISTORIC MEADOW
CULTURAL MAPS FILED WITH APPLICATIONS 2210 AND 18310
SHEETS 1 AND 2 DEPICT THE HISTORIC MEADWS DEVELOPED IN THE 1870s
SHEETS 3 AND 4 SHOW HOW THIS CULTURE WAS MODIFIED IN THE EARLY TO MID 1900s
SHEET 5 IS A TABULATION SHOWING THE TWO CULTURES COMBINED

POINTS OF DIVERSION:

P.O.D.s ARE SHOWN ON MAPS
FOR APPLICATIONS
2210, 1830, 52302, V03305,V06492, V05813, & V010692

STATE OF Nevada
COUNTY OF Carson City SS.

I, WILLIAM FRANCIS PRICE, BEING FIRST DULY SWORN, DEPOSE AND SAY THAT THIS MAP, CONSISTING OF 4 SHEETS, NUMBERED FROM 1 TO 4, INCLUSIVE, HAS BEEN CORRECTLY DRAWN BY ME TO THE DESIGNATED SCALE BASED ON USGS TOPOGRAPHIC MAPS,US DEPARTMENT OF INTERIOR GENERAL LAND OFFICE PLATS, CULTURAL MAPS FILED WITH APPLICATIONS 2210 AND 13810, AND GEOGRAPHIC COORDINATE DATA BASE (GCDB) DATA, ALL OF WHICH HAVE BEEN REVIEWED BY ME BETWEEN JULY, 2014, AND FEBRUARY 5, 2016. THAT IT TRULY AND CORRECTLY REPRESENTS THE LOCATION AND EXTENT OF THE WORKS USED TO DIVERT WATER FROM BIG SPRINGS, ALSO KNOWN AS JOHNSON SPRINGS, HARDY CREEK, LONG CANYON SPRING AND AN UNNAMED SPRING , IN ELKO COUNTY, NEVADA, BY ELKO LAND AND LIVESTOCK COMPANY AND ITS PREDECESSORS, FOR STOCK WATERING AND IRRIGATION PURPOSES. THAT THE POINTS OF DIVERSION,THE APPROXIMATE LOCATIONS OF THE DIVERTING CHANNELS, THE PLACE AND MANNER OF USE, AND THE LOCATION AND NAMES OF ALL OTHER WORKS OR STREAMS WHICH ARE CROSSED BY, OR CONNECTED WITH THE SAID WORKS, ARE FULLY AND CORRECTLY DESIGNATED HEREON.

STATE WATER RIGHT SURVEYOR: _____
WILLIAM FRANCIS PRICE, NEVADA WATER RIGHT SURVEYOR NO. 685

SUBSCRIBED ANS SWORN TO BEFORE ME
THIS 5 DAY OF February 2016.
_____
NOTARY PUBLIC IN AND FOR Nevada COUNTY. Carson City
MY COMMISSION EXPIRES June 3, 2019

PROFESSIONAL LAND SURVEYOR STATE OF NEVADA
WILLIAM FRANCIS PRICE
12/31/2017
Expires
No. 6205

2-5-16

BASIS OF BEARINGS:
BEARINGS ARE UTM GRID BEARINGS
TRUE NORTH IS
1°45' LEFT OF GRID NORTH
PER USGS TOPOGRAPIC
SHEET BIG SPRINGS, NEVADA

N

2000' 0' 2000'
SCALE: 1" = 2000'

STATE ENGINEER'S USE

RECEIVED
FEB 05 2016
[redacted]

FILED
FEB 05 2016
STATE ENGINEER'S OFFICE

MAP TO ACCOMPANY
PROOFS OF BENEFICIAL USE
PROOF V03305 (AMENDED) FOR STOCK WATER FROM LONG CANYON SPRING
PROOF V04692 (AMENDED) FOR IRRIGATION FROM HARDY CREEK AND BIG SPRINGS
PROOF V05813 (AMENDED) FOR STOCK WATER AN UNNAMED SPRING
PROOF V010692 FOR STOCK WATER FROM HARDY CREEK AND BIG SPRINGS
SHOWING HISTORIC USES IDENTIFIED BY THE GENERAL LAND OFFICE IN 1880 AND 1881, AND APPLICATIONS 2210 AND 18310 OF THE WATERS OF HARDY CREEK, BIG SPRINGS AKA JOHNSON SPRINGS, LONG CANYON SPRING, AND AN UNNAMED SPRING
IN VARIOUS SECTIONS
TOWNSHIPS 34, 35, & 36 NORTH, RANGE 66 EAST, MDM
FROM THE SOURCES INDICATED ABOVE, IN ELKO COUNTY, NEVADA
FOR STOCK WATER AND IRRIGATION PURPOSES
BY ELKO LAND AND LIVESTOCK COMPANY
SHEET 1 OF 5 SHEETS - NORTH HALF HISTORIC IRRIGATION

V10692 V04692

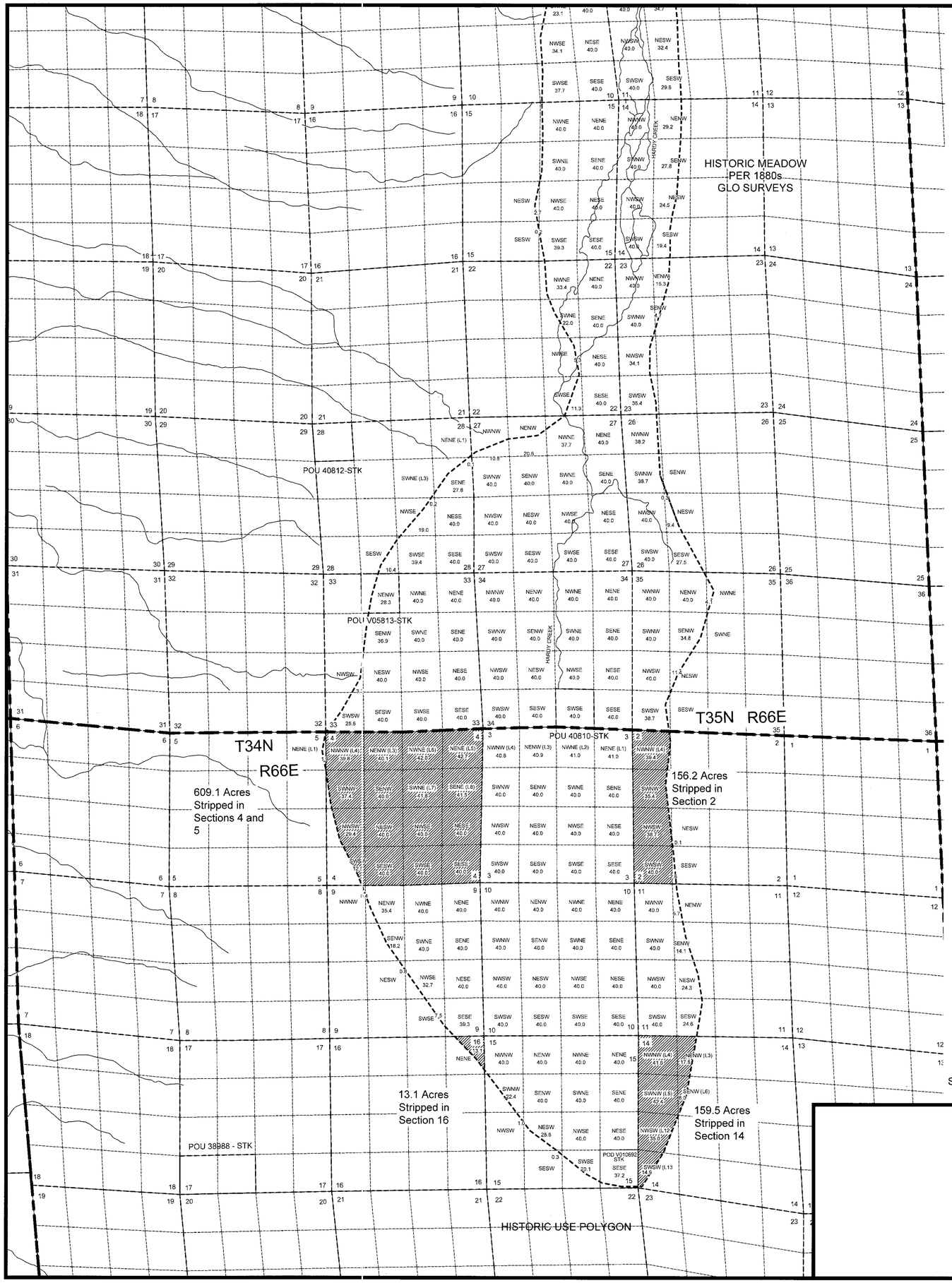

NOTES REGARDING THE DEVELOPMENT OF THIS MAP:

1) Historic uses were identified by the U.S. Department of Interior, General Land Office (GLO) during surveys conducted between 1880 and 1882.

2) The GLO maps were geo-referenced and the limits of the culture were identified. Topographic features reported by the GLO surveyors were used to adjust the cultural polygon where necessary.

3) The best available estimate of the Public Land Survey System (PLSS) lines was obtained from the U.S. Department of Interior, Bureau of Land Management (BLM), successor to the GLO. These data are known as the Geographic Coordinate Data Base (GCDB).

4) The historic polygon was divided into forty acre aliquot parts using GCDB as a key. This polygon was found to extend outside the Study Area originally identified for the Big Springs Adjudication. The mapping area was expanded accordingly.

5) Applications 2210 and 18310 were changes of the historic culture. In sum, these changes involved establishing a reservoir east of the Big Springs complex, stripping some of the downstream uses, then moving some of these uses east of the historic use polygon. These changes were made in the northern portion of the Study Area only. These cultural maps, as geo-referenced, are used as a backdrop for the close up maps of the northern portion of the Study Area (Sheets 3 and 4).

6) In the northern portion of the Study Area, the historic culture for each forty acre aliquot part is reported by the larger numbers. The smaller numbers represent the culture calculated from the cultural maps (Sheets 3 and 4 only).

7) GCDB data were used to geo-reference the cultural maps for Application 2210 and Application 18310. The culture identified on these maps was broken into forty acre aliquot parts and tabulated..

8) This map does not represent a field survey. The surveys were conducted previously beginning with Application 2210 and all are incorporated herein by reference.

9) A field survey of the historic uses possible at the present time due to a persistent drought. There is no doubt, however, that water would return to some or all of the historic polygon once the precipitation cycle resumes.

10) There is a discrepancy with respect to the cultural map that was provided with Application 2210. This cultural table cites 201 acres in the NE¼ of Section 3, T35N, R66E, which is not possible. Upon review of the map, it appears the table should cite the SE¼ of said Section 3 as well. There also appears to be 1 extra acre cited, which was ignored during this compilation.

N

BASIS OF BEARINGS:
TRUE NORTH IS
1°45' LEFT OF GRID NORTH
PER USGS TOPOGRAPIC
SHEET BIG SPRINGS, NEVADA

2000' 0' 2000'

SCALE: 1" = 2000'

PROFESSIONAL LAND SURVEYOR STATE OF NEVADA
WILLIAM FRANCIS PRICE
12/31/2017 Expires
No. 6205

2-5-16

STATE ENGINEER'S USE

FILED
FEB 05 2016
STATE ENGINEER'S OFFICE

MAP TO ACCOMPANY

PROOFS OF BENEFICIAL USE

PROOF V03305 (AMENDED) FOR STOCK WATER FROM LONG CANYON SPRING
PROOF V04692 (AMENDED) FOR IRRIGATION FROM HARDY CREEK AND BIG SPRINGS
PROOF V05813 (AMENDED) FOR STOCK WATER AN UNNAMED SPRING
PROOF V010692 FOR STOCK WATER FROM HARDY CREEK AND BIG SPRINGS

SHOWING HISTORIC USES IDENTIFIED BY THE GENERAL LAND OFFICE IN 1880 AND 1881, AND APPLICATIONS 2210 AND 18310 OF THE WATERS OF HARDY CREEK, BIG SPRINGS AKA JOHNSON SPRINGS, LONG CANYON SPRING, AND AN UNNAMED SPRING

IN VARIOUS SECTIONS
TOWNSHIPS 34, 35, & 36 NORTH, RANGE 66 EAST, MDM
FROM THE SOURCES INDICATED ABOVE, IN ELKO COUNTY, NEVADA
FOR STOCK WATER AND IRRIGATION PURPOSES
BY ELKO LAND AND LIVESTOCK COMPANY

SHEET 2 OF 5 SHEETS - SOUTH HALF HISTORIC IRRIGATION

V10692 V04692

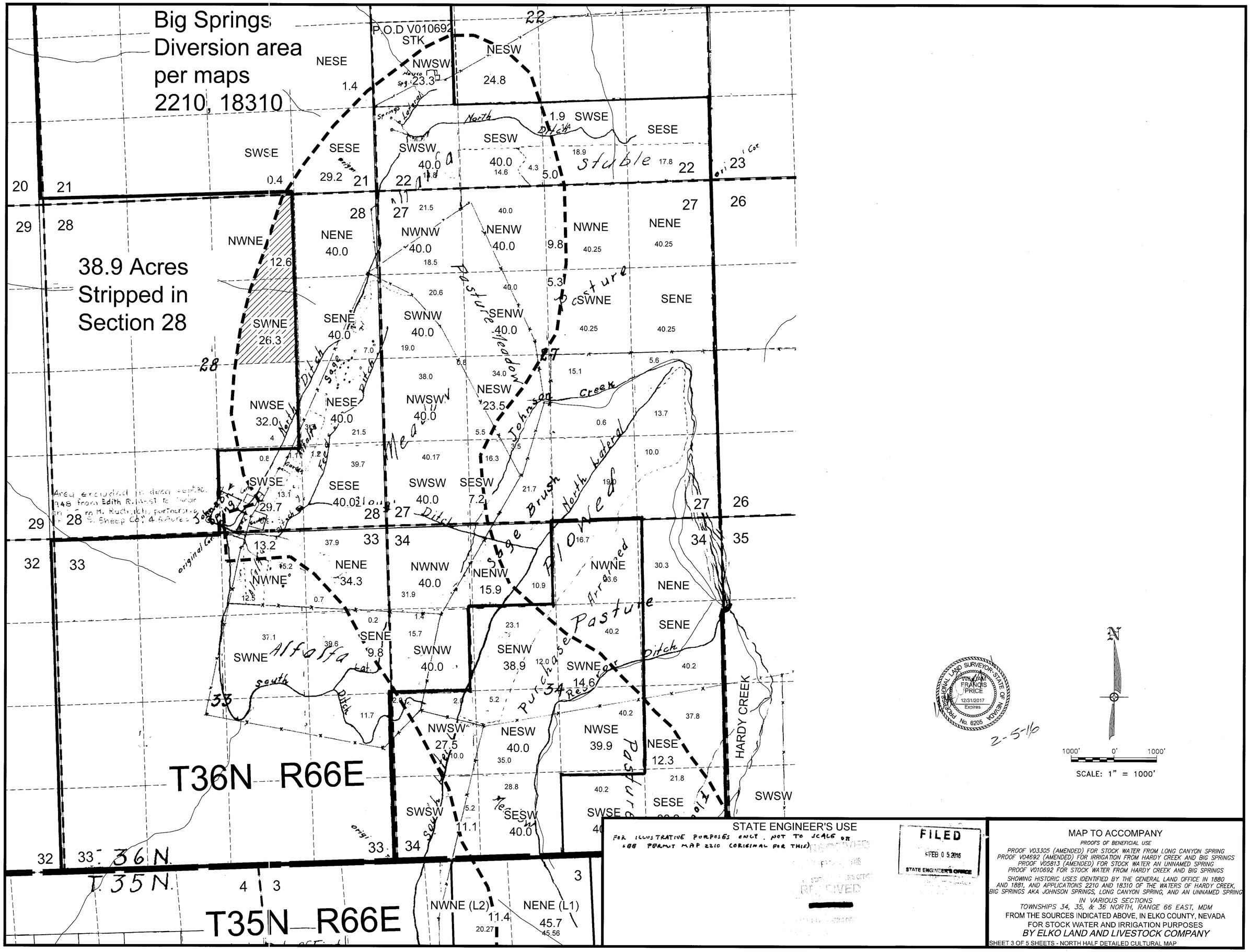

STATE ENGINEER'S USE

FOR ILLUSTRATIVE PURPOSES ONLY. NOT TO SCALE OR SEE PERMIT MAP 2210 (ORIGINAL FOR THIS)

FILED
FEB 0 5 2016
STATE ENGINEER'S OFFICE

MAP TO ACCOMPANY

PROOFS OF BENEFICIAL USE

PROOF V03305 (AMENDED) FOR STOCK WATER FROM LONG CANYON SPRING
PROOF V04692 (AMENDED) FOR IRRIGATION FROM HARDY CREEK AND BIG SPRINGS
PROOF V05813 (AMENDED) FOR STOCK WATER AN UNNAMED SPRING
PROOF V010692 FOR STOCK WATER FROM HARDY CREEK AND BIG SPRINGS

SHOWING HISTORIC USES IDENTIFIED BY THE GENERAL LAND OFFICE IN 1880 AND 1881, AND APPLICATIONS 2210 AND 18310 OF THE WATERS OF HARDY CREEK, BIG SPRINGS AKA JOHNSON SPRINGS, LONG CANYON SPRING, AND AN UNNAMED SPRING

IN VARIOUS SECTIONS
TOWNSHIPS 34, 35, & 36 NORTH, RANGE 66 EAST, MDM
FROM THE SOURCES INDICATED ABOVE, IN ELKO COUNTY, NEVADA
FOR STOCK WATER AND IRRIGATION PURPOSES
BY ELKO LAND AND LIVESTOCK COMPANY

SHEET 3 OF 5 SHEETS - NORTH HALF DETAILED CULTURAL MAP

V04692

T36N R66E

T35N R66E

rated eage	Description Of Culture	Date Of First Culture
6.7	Grain	
4.3	"	
3.4	Alfalfa	
21.5	"	
19.0	Meadow	
9.1	Pasture	
1.0	"	
90.0	Meadow	
38.3	Pasture	
43.3	Plowed	
2.07	Pasture	
7.0	Meadow	
74.3	"	
6.0	Alfalfa	
1.7	Garden	
89.9	Alfalfa	
53.3	Meadow	
11.7	Alfalfa	
33.3	Meadow	
15.7	Alfalfa	
34.0	Plowed	
12.0	Pasture	
16.7	Plowed	
134.3	Pasture	
140.0	"	
2.0	Alfalfa	
7.2	Plowed	
34.0	Meadow	
45.0	Pasture	
201.0	"	
34.0	"	
550.4		

100 Acres to City of Wendover

NWSW 27.5 | NESW 40.0 | NWSE 39.9 | NESE 12.3
SWSW | SESW 40.0 | SWSE 40.0 | SESE 36.2 | SWSW
NWNE (L2) 11.4 | NENE (L1) 45.7 | NWNW (L4) 45.6 | NENW (L3) 45.8 | NWNE (L6) 10.9
SWNE 3.4 | SENE 40.0 | SWNW 40.0 | SENW 40.0 | SWNE (L7) 6.7
NWSW 40.0 | NESW 35.0
NESE 37.4 | SESE 36.3 | SWSW 40.0 | SESW 27.5
NWNE | NENE 40.0 | NWNW 40.0 | NENW 32.6
SWNE 23.1 | SENE 40.0 | SWNW 40.0 | SENW 34.7
NWSE 34.1 | NESE 40.0 | NWSW 40.0 | NESW 32.4
SWSE 37.7 | SESE 40.0 | SWSW 40.0
NWNE | NENE | NWNW

HARDY CREEK

PROFESSIONAL LAND SURVEYOR STATE OF NEVADA WILLIAM FRANCIS PRICE 12/31/2017 Expires No. 6205

2-5-16

N

1000' 0' 1000'

SCALE: 1" = 1000'

STATE ENGINEER'S USE

FOR ILLUSTRATIVE PURPOSES ONLY. NOT TO SCALE. DTF
SEE PERMIT MAP 2210 (ORIGINAL FOR THIS)

RECEIVED FEB 05 2016 STATE ENGINEER'S OFFICE

FILED FEB 05 2016 STATE ENGINEER'S OFFICE

MAP TO ACCOMPANY

PROOFS OF BENEFICIAL USE

PROOF V03305 (AMENDED) FOR STOCK WATER FROM LONG CANYON SPRING
PROOF V04692 (AMENDED) FOR IRRIGATION FROM HARDY CREEK AND BIG SPRINGS
PROOF V05813 (AMENDED) FOR STOCK WATER AN UNNAMED SPRING
PROOF V010692 FOR STOCK WATER FROM HARDY CREEK AND BIG SPRINGS

SHOWING HISTORIC USES IDENTIFIED BY THE GENERAL LAND OFFICE IN 1880 AND 1881, AND APPLICATIONS 2210 AND 18310 OF THE WATERS OF HARDY CREEK, BIG SPRINGS AKA JOHNSON SPRINGS, LONG CANYON SPRING, AND AN UNNAMED SPRING

IN VARIOUS SECTIONS
TOWNSHIPS 34, 35, & 36 NORTH, RANGE 66 EAST, MDM
FROM THE SOURCES INDICATED ABOVE, IN ELKO COUNTY, NEVADA
FOR STOCK WATER AND IRRIGATION PURPOSES
BY ELKO LAND AND LIVESTOCK COMPANY

SHEET 4 OF 5 SHEETS - SOUTH HALF DETAILED CULTURAL MAP

V04692

Sec.	Aliquot	T&R (MDM)	1870 Meadow	1870 Meadow After Change	Other Culture After Change	Description of statutory cultures	Date of first culture
3	NENE (Lot 1)	T34N R66E	41.0	41.0	0		
3	NWNE (Lot 2)	T34N R66E	41.0	41.0	0		
3	SWNE	T34N R66E	40.0	40.0	0		
3	SENE	T34N R66E	40.0	40.0	0		
3	NENW (Lot 3)	T34N R66E	40.9	40.9	0		
3	NWNW (Lot 4)	T34N R66E	40.8	40.8	0		
3	SWNW	T34N R66E	40.0	40.0	0		
3	SENW	T34N R66E	40.0	40.0	0		
3	NESW	T34N R66E	40.0	40.0	0		
3	NWSW	T34N R66E	40.0	40.0	0		
3	SWSW	T34N R66E	40.0	40.0	0		
3	SESW	T34N R66E	40.0	40.0	0		
3	NESE	T34N R66E	40.0	40.0	0		
3	NWSE	T34N R66E	40.0	40.0	0		
3	SWSE	T34N R66E	40.0	40.0	0		
3	SESE	T34N R66E	40.0	40.0	0		
5	NENE (Lot 1)	T34N R66E	1.9	1.9	0		
9	NENE	T34N R66E	40.0	40.0	0		
9	NWNE	T34N R66E	40.0	40.0	0		
9	SWNE	T34N R66E	40.0	40.0	0		
9	SENE	T34N R66E	40.0	40.0	0		
9	NENW	T34N R66E	35.4	35.4	0		
9	NWNW	T34N R66E	0.4	0.4	0		
9	SENW	T34N R66E	18.2	18.2	0		
9	NESW	T34N R66E	0.8	0.8	0		
9	NESE	T34N R66E	40.0	40.0	0		
9	NWSE	T34N R66E	32.7	32.7	0		
9	SWSE	T34N R66E	7.5	7.5	0		
9	SESE	T34N R66E	39.3	39.3	0		
10	NENE	T34N R66E	40.0	40.0	0		
10	NWNE	T34N R66E	40.0	40.0	0		
10	SWNE	T34N R66E	40.0	40.0	0		
10	SENE	T34N R66E	40.0	40.0	0		
10	NENW	T34N R66E	40.0	40.0	0		
10	NWNW	T34N R66E	40.0	40.0	0		
10	SWNW	T34N R66E	40.0	40.0	0		
10	SENW	T34N R66E	40.0	40.0	0		
10	NESW	T34N R66E	40.0	40.0	0		
10	NWSW	T34N R66E	40.0	40.0	0		
10	SWSW	T34N R66E	40.0	40.0	0		
10	SESW	T34N R66E	40.0	40.0	0		
10	NESE	T34N R66E	40.0	40.0	0		
10	NWSE	T34N R66E	40.0	40.0	0		
10	SWSE	T34N R66E	40.0	40.0	0		
10	SESE	T34N R66E	40.0	40.0	0		
11	NENW	T34N R66E	6.7	6.7	0		
11	NWNW	T34N R66E	40.0	40.0	0		
11	SWNW	T34N R66E	40.0	40.0	0		
11	SENW	T34N R66E	14.1	14.1	0		
11	NESW	T34N R66E	24.3	24.3	0		
11	NWSW	T34N R66E	40.0	40.0	0		
11	SWSW	T34N R66E	40.0	40.0	0		
11	SESW	T34N R66E	24.6	24.6	0		
14	NENW (Lot 3)	T34N R66E	17.6	17.6	0		
14	NWNW (Lot 4)	T34N R66E	41.6	41.6	0		
14	SWNW (Lot 5)	T34N R66E	42.4	42.4	0		
14	SENW (Lot 6)	T34N R66E	8.0	8.0	0		
14	NWSW (Lot 12	T34N R66E	35.0	35.0	0		
14	SWSW (Lot 13	T34N R66E	14.9	14.9	0		
15	NENE	T34N R66E	40.0	40.0	0		
15	NWNE	T34N R66E	40.0	40.0	0		
15	SWNE	T34N R66E	40.0	40.0	0		
15	SENE	T34N R66E	40.0	40.0	0		
15	NENW	T34N R66E	40.0	40.0	0		
15	NWNW	T34N R66E	40.0	40.0	0		
15	SWNW	T34N R66E	22.4	22.4	0		
15	SENW	T34N R66E	40.0	40.0	0		
15	NESW	T34N R66E	28.8	28.8	0		
15	NWSW	T34N R66E	1.0	1.0	0		
15	SESW	T34N R66E	0.3	0.3	0		
15	NESE	T34N R66E	40.0	40.0	0		
15	NWSE	T34N R66E	40.0	40.0	0		
15	SWSE	T34N R66E	20.1	20.1	0		
15	SESE	T34N R66E	37.2	37.2	0		
2	NWNE (Lot 6)	T35N R66E	10.9	10.9	0		
2	SWNE (Lot 7)	T35N R66E	6.7	6.7	0		
2	NENW (Lot 3)	T35N R66E	45.8	44.6	1.2	Meadow 44.6 (GLO) Pasture 1.2 (2210)	
2	NWNW (Lot 4)	T35N R66E	45.6	12.8	32.8	Meadow 12.8 (GLO) Pasture 32.8 (2210)	
2	SWNW	T35N R66E	40.0	40.0	0		
2	SENW	T35N R66E	40.0	40.0	0		
2	NESW	T35N R66E	35.0	35.0	0		
2	NWSW	T35N R66E	40.0	40.0	0		
2	SWSW	T35N R66E	40.0	40.0	0		
2	SESW	T35N R66E	27.5	27.5	0		
3	NENE (Lot 1)	T35N R66E	45.7	0.0	45.56	Pasture 45.56 (18310)	
3	NWNE (Lot 2)	T35N R66E	11.4	0.0	20.27	Pasture 20.27 (18310)	
3	SWNE	T35N R66E	3.4	0.0	8.83	Pasture 8.83 (18310)	
3	SENE	T35N R66E	40.0	0.0	45.54	Pasture 25.34 (18310) City of Wendover 20.2 (11074)	
3	NESE	T35N R66E	37.4	0.0	40.6	City of Wendover 40.6 (11074)	
3	SESE	T35N R66E	36.3	0.0	39.2	City of Wendover 39.2 (11074)	
10	NENE	T35N R66E	40.0	40.0	0		
10	NWNE	T35N R66E	5.9	5.9	0		
10	SWNE	T35N R66E	23.1	23.1	0		
10	SENE	T35N R66E	40.0	40.0	0		
10	NESE	T35N R66E	40.0	40.0	0		
10	NWSE	T35N R66E	34.1	34.1	0		
10	SWSE	T35N R66E	37.7	37.7	0		
10	SESE	T35N R66E	40.0	40.0	0		
11	NENW	T35N R66E	32.6	32.6	0		
11	NWNW	T35N R66E	40.0	40.0	0		
11	SWNW	T35N R66E	40.0	40.0	0		
11	SENW	T35N R66E	34.7	34.7	0		
11	NESW	T35N R66E	32.4	32.4	0		
11	NWSW	T35N R66E	40.0	40.0	0		
11	SWSW	T35N R66E	40.0	40.0	0		
11	SESW	T35N R66E	29.6	29.6	0		
14	NENW	T35N R66E	29.2	29.2	0		
14	NWNW	T35N R66E	40.0	40.0	0		
14	SWNW	T35N R66E	40.0	40.0	0		
14	SENW	T35N R66E	27.8	27.8	0		
14	NESW	T35N R66E	24.5	24.5	0		
14	NWSW	T35N R66E	40.0	40.0	0		
14	SWSW	T35N R66E	40.0	40.0	0		
14	SESW	T35N R66E	19.4	19.4	0		
15	NENE	T35N R66E	40.0	40.0	0		
15	NWNE	T35N R66E	40.0	40.0	0		
15	SWNE	T35N R66E	40.0	40.0	0		
15	SENE	T35N R66E	40.0	40.0	0		
15	NESW	T35N R66E	2.7	2.7	0		
15	SESW	T35N R66E	0.2	0.2	0		
15	NESE	T35N R66E	40.0	40.0	0		
15	NWSE	T35N R66E	40.0	40.0	0		
15	SWSE	T35N R66E	39.3	39.3	0		
15	SESE	T35N R66E	40.0	40.0	0		
22	NENE	T35N R66E	40.0	40.0	0		
22	NWNE	T35N R66E	33.4	33.4	0		
22	SWNE	T35N R66E	22.0	22.0	0		
22	SENE	T35N R66E	40.0	40.0	0		
22	NESE	T35N R66E	40.0	40.0	0		
22	NWSE	T35N R66E	5.3	5.3	0		
22	SWSE	T35N R66E	11.3	11.3	0		
22	SESE	T35N R66E	40.0	40.0	0		
23	NENW	T35N R66E	16.3	16.3	0		
23	NWNW	T35N R66E	40.0	40.0	0		
23	SWNW	T35N R66E	40.0	40.0	0		
23	SENW	T35N R66E	4.7	4.7	0		
23	NWSW	T35N R66E	34.1	34.1	0		
23	SWSW	T35N R66E	36.4	36.4	0		
26	NWNW	T35N R66E	38.2	38.2	0		
26	SWNW	T35N R66E	38.7	38.7	0		
26	SENW	T35N R66E	0.3	0.3	0		
26	NESW	T35N R66E	9.4	9.4	0		
26	NWSW	T35N R66E	40.0	40.0	0		
26	SWSW	T35N R66E	40.0	40.0	0		
26	SESW	T35N R66E	27.5	27.5	0		
27	NENE	T35N R66E	40.0	40.0	0		
27	NWNE	T35N R66E	37.7	37.7	0		
27	SWNE	T35N R66E	40.0	40.0	0		
27	SENE	T35N R66E	40.0	40.0	0		
27	NENW	T35N R66E	20.6	20.6	0		
27	NWNW	T35N R66E	10.8	10.8	0		
27	SWNW	T35N R66E	40.0	40.0	0		
27	SENW	T35N R66E	40.0	40.0	0		
27	NESW	T35N R66E	40.0	40.0	0		
27	NWSW	T35N R66E	40.0	40.0	0		
27	SWSW	T35N R66E	40.0	40.0	0		
27	SESW	T35N R66E	40.0	40.0	0		
27	NESE	T35N R66E	40.0	40.0	0		
27	NWSE	T35N R66E	40.0	40.0	0		
27	SWSE	T35N R66E	40.0	40.0	0		
27	SESE	T35N R66E	40.0	40.0	0		
28	NENE (Lot 1)	T35N R66E	0.1	0.1	0		
28	SWNE (Lot 3)	T35N R66E	0.2	0.2	0		
28	SENE	T35N R66E	27.8	27.8	0		
28	SESW	T35N R66E	10.4	10.4	0		
28	NESE	T35N R66E	40.0	40.0	0		
28	NWSE	T35N R66E	19.0	19.0	0		
28	SWSE	T35N R66E	39.4	39.4	0		
28	SESE	T35N R66E	40.0	40.0	0		
33	NENE	T35N R66E	40.0	40.0	0		
33	NWNE	T35N R66E	40.0	40.0	0		
33	SWNE	T35N R66E	40.0	40.0	0		
33	SENE	T35N R66E	40.0	40.0	0		
33	NENW	T35N R66E	28.3	28.3	0		
33	SENW	T35N R66E	36.9	36.9	0		
33	NESW	T35N R66E	40.0	40.0	0		
33	NWSW	T35N R66E	3.3	3.3	0		
33	SWSW	T35N R66E	25.6	25.6	0		
33	SESW	T35N R66E	40.0	40.0	0		
33	NESE	T35N R66E	40.0	40.0	0		
33	NWSE	T35N R66E	40.0	40.0	0		
33	SWSE	T35N R66E	40.0	40.0	0		
33	SESE	T35N R66E	40.0	40.0	0		
34	NENE	T35N R66E	40.0	40.0	0		
34	NWNE	T35N R66E	40.0	40.0	0		
34	SWNE	T35N R66E	40.0	40.0	0		
34	SENE	T35N R66E	40.0	40.0	0		
34	NENW	T35N R66E	40.0	40.0	0		
34	NWNW	T35N R66E	40.0	40.0	0		
34	SWNW	T35N R66E	40.0	40.0	0		
34	SENW	T35N R66E	40.0	40.0	0		
34	NESW	T35N R66E	40.0	40.0	0		
34	NWSW	T35N R66E	40.0	40.0	0		
34	SWSW	T35N R66E	40.0	40.0	0		
34	SESW	T35N R66E	40.0	40.0	0		
34	NESE	T35N R66E	40.0	40.0	0		
34	NWSE	T35N R66E	40.0	40.0	0		
34	SWSE	T35N R66E	40.0	40.0	0		
34	SESE	T35N R66E	40.0	40.0	0		
35	NWNE	T35N R66E	4.1	4.1	0		
35	NENW	T35N R66E	40.0	40.0	0		
35	NWNW	T35N R66E	40.0	40.0	0		
35	SWNW	T35N R66E	40.0	40.0	0		
35	SENW	T35N R66E	34.8	34.8	0		
35	NESW	T35N R66E	11.4	11.4	0		
35	NWSW	T35N R66E	40.0	40.0	0		
35	SWSW	T35N R66E	38.7	38.7	0		
21	NESE	T36N R66E	1.4	1.4	0		
21	SWSE	T36N R66E	0.4	0.4	0		
21	SESE	T36N R66E	29.2	29.2	0		
22	NESW	T36N R66E	24.8	24.8	0		
22	NWSW	T36N R66E	23.3	23.3	0		
22	SWSW	T36N R66E	40.0	21.2	18.8	Meadow 21.2 (GLO) Alfalfa 18.8 (2210)	
22	SESW	T36N R66E	40.0	21.1	18.9	Meadow 21.1 (GLO) Alfalfa 14.6 4.3 Grain (2210)	
22	SWSE	T36N R66E	5.0	1.4	18.9	Meadow 1.4 (GLO) Grain 18.9 (2210)	
22	SESE	T36N R66E	0.0	0.0	17.8	Grain 17.8 (2210)	
27	NENE	T36N R66E	0.0	0.0	40.25	Pasture 40.25 (2210)	
27	NWNE	T36N R66E	9.8	0.0	40.25	Pasture 40.25 (2210)	
27	SWNE	T36N R66E	5.3	0.0	40.25	Pasture 40.25 (2210)	
27	SENE	T36N R66E	0.0	0.0	40.25	Pasture 40.25 (2210)	
27	NENW	T36N R66E	40.0	0.0	40.00	Pasture 40.0 (2210)	
27	NWNW	T36N R66E	40.0	0.0	40.00	Alfalfa 21.5 Pasture 18.5 (2210)	
27	SWNW	T36N R66E	40.0	19.0	20.60	Pasture 20.6 Meadow 19.0 (2210)	
27	SENW	T36N R66E	40.0	0.0	40.00	Pasture 40.0 (2210)	
27	NESW	T36N R66E	23.5	5.5	34.00	Pasture 34.0 Meadow 5.5 (2210)	
27	NWSW	T36N R66E	40.0	38.0	0.80	Meadow 38.0 Pasture 0.8 (2210)	
27	SWSW	T36N R66E	40.0	40.2	0.00	Meadow 40.2 (2210)	
27	SESW	T36N R66E	7.2	16.3	3.50	Pasture 3.5 Meadow 16.3 (2210)	
27	NESE	T36N R66E	0.0	0.0	19.30	5.6 Pasture 13.7 Plowed (2210)	
27	NWSE	T36N R66E	0.0	0.0	15.70	15.1 Pasture .6 Plowed (2210)	
27	SWSE	T36N R66E	0.0	0.0	19.00	Plowed (2210)	
27	SESE	T36N R66E	0.0	0.0	10.00	Plowed (2210)	
28	NENE	T36N R66E	40.0	40.0	0.00	Meadow 40 (GLO)	
28	SENE	T36N R66E	40.0	40.0	0.00	Meadow 33 (GLO) Meadow 7 (2210)	
28	NESE	T36N R66E	40.0	36.7	3.30	Meadow 15.2 (GLO) Meadow 21.5 Alfalfa 3.3 (2210)	
28	NWSE	T36N R66E	32.0	31.6	0.40	Meadow 31.6 (GLO) Alfalfa 0.4 (2210)	
28	SWSE	T36N R66E	29.7	26.9	2.80	Meadow 13.8 (GLO) Garden 1.7, Meadow 13.1, Alfalfa 1.1 (2210)	
28	SESE	T36N R66E	40.0	39.7	1.20	Alfalfa 1.2 Meadow 39.7 (2210)	
33	NENE	T36N R66E	34.3	37.9	0.70	Alfalfa 0.7 Meadow 37.9 (2210)	
33	NWNE	T36N R66E	13.2	15.2	12.50	Alfalfa 12.5 Meadow 15.2 (2210)	
33	SENE	T36N R66E	9.8	0.2	39.60	Alfalfa 39.6, Meadow 0.2 (2210)	
33	SWNE	T36N R66E	0.0	0.0	37.10	Alfalfa 37.1 (2210)	
33	NESE	T36N R66E	0.0	0.0	11.70	Alfalfa 11.7 (2210)	
34	NENE	T36N R66E	0.0	0.0	30.30	Pasture 30.3 (2210)	
34	NWNE	T36N R66E	0.0	0.0	40.30	Plowed 16.7 Pasture 23.6 (2210)	
34	SWNE	T36N R66E	14.6	0.0	40.20	Pasture 40.2 (2210)	
34	SENE	T36N R66E	0.0	0.0	40.20	Pasture 40.2 (2210)	
34	NENW	T36N R66E	15.9	0.0	10.90	Plowed 10.9 (2210)	
34	NWNW	T36N R66E	40.0	31.9	0.00	Meadow 31.9 (2210)	
34	SWNW	T36N R66E	40.0	1.4	15.70	Meadow 1.4 Alfalfa 15.7 (2210)	
34	SENW	T36N R66E	38.9	0.0	35.10	Plowed 23.1 Pasture 12.0 (2210)	
34	NESW	T36N R66E	40.0	0.0	40.20	Pasture 35.0 Plowed 5.2 (2210)	
34	NWSW	T36N R66E	27.5	0.0	14.00	Alfalfa 2.0 Plowed 2.0 Pasture 10.0 (2210)	
34	SWSW	T36N R66E	11.1	5.2	0.00	Meadow 5.2 (2210)	
34	SESW	T36N R66E	40.0	28.8	0.00	Meadow 28.8 (2210)	
34	NESE	T36N R66E	12.3	0.0	37.80	Pasture 37.8 (2210)	
34	NWSE	T36N R66E	39.9	0.0	40.20	Pasture 40.2 (2210)	
34	SWSE	T36N R66E	40.0	0.0	40.20	Pasture 40.2 (2210)	
34	SESE	T36N R66E	36.2	0.0	21.80	Pasture 21.80 (2210)	
35	SWSW	T36N R66E	1.6	1.6	0.00	Meadow 1.6 (GLO)	
Original Meadow				**8807.2**	**7235.1**	**1228.5**	
Stripped					**976.8**		
Original Meadow After Stripping					**7830.4**	**7235.1**	**1228.5**

8463.6

Meadow | **Total Other Culture** | **Total Culture**

Note - There is an error on the cultural map for 2210 that creates a one acre hiatus

FILED
FEB 05 2016
STATE ENGINEER'S OFFICE
RECEIVED
FEB 05 2016
[redacted]

V04692



2-5-16

STATE ENGINEER'S USE

MAP TO ACCOMPANY

PROOFS OF BENEFICIAL USE

PROOF V03305 (AMENDED) FOR STOCK WATER FROM LONG CANYON SPRING
PROOF V04692 (AMENDED) FOR IRRIGATION FROM HARDY CREEK AND BIG SPRINGS
PROOF V05813 (AMENDED) FOR STOCK WATER AN UNNAMED SPRING
PROOF V010692 FOR STOCK WATER FROM HARDY CREEK AND BIG SPRINGS

SHOWING HISTORIC USES IDENTIFIED BY THE GENERAL LAND OFFICE IN 1880 AND 1881, AND APPLICATIONS 2210 AND 18310 OF THE WATERS OF HARDY CREEK, BIG SPRINGS AKA JOHNSON SPRINGS, LONG CANYON SPRING, AND AN UNNAMED SPRING

IN VARIOUS SECTIONS
TOWNSHIPS 34, 35, & 36 NORTH, RANGE 66 EAST, MDM
FROM THE SOURCES INDICATED ABOVE, IN ELKO COUNTY, NEVADA
FOR STOCK WATER AND IRRIGATION PURPOSES
BY ELKO LAND AND LIVESTOCK COMPANY

SHEET 5 OF 5 SHEETS - COMPOSITE CULTURAL TABLE