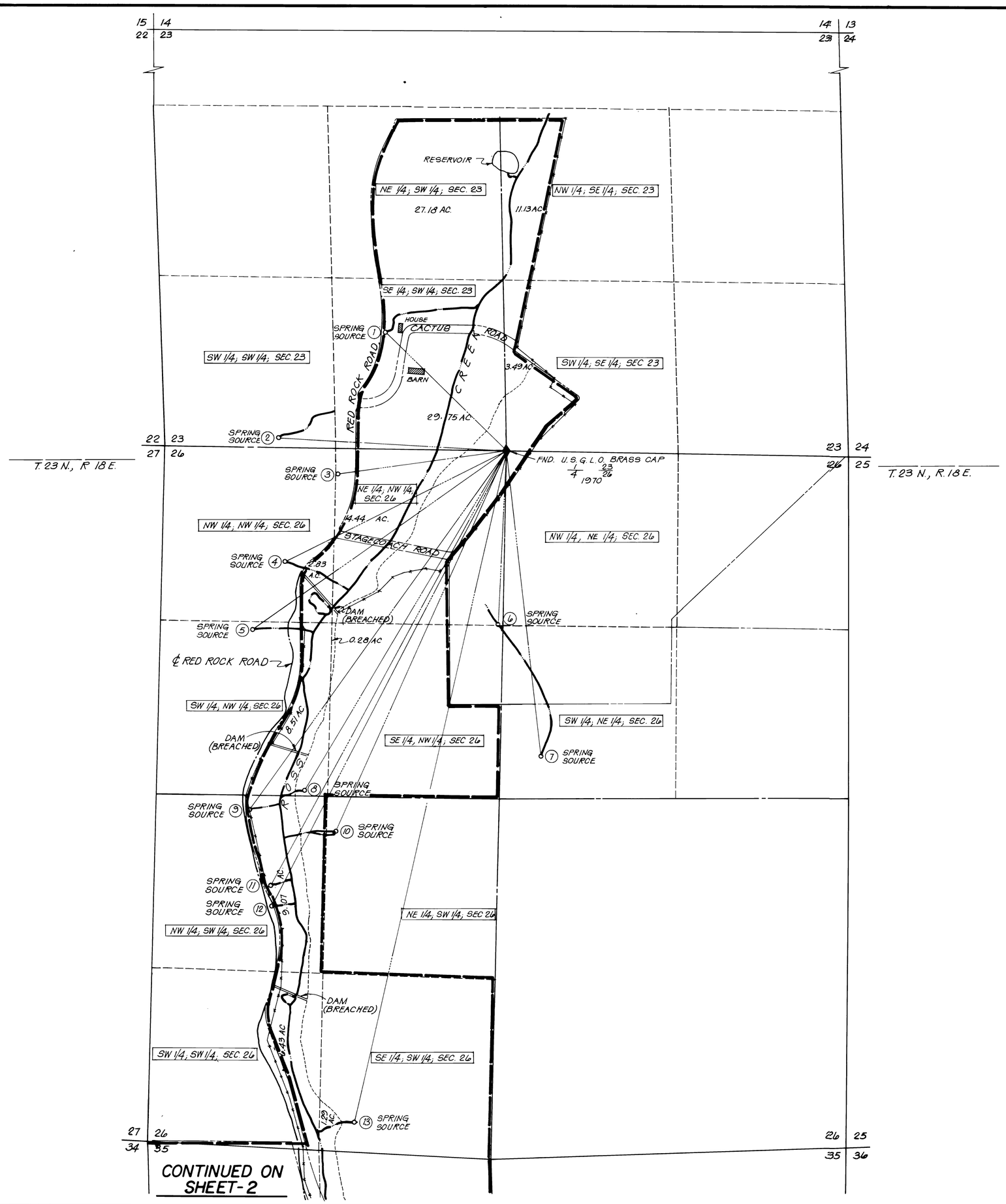

CONTINUED ON SHEET-2

LEGEND:

- ROSS CREEK
- TIE-BEARING & DISTANCE
- SPRING SOURCE & NUMBER
- FENCE LINE
- PASTURE LINE
- ROAD

BASIS OF BEARINGS:

Record of Survey No 684, File No 210148, Filed June 25, 1971, Washoe County Records.

SCALE: 1" = 400'

SPRING NO.	FLOW G.P.M.	40 AC. PARCEL	TIE BEARING & DISTANCE		SECTION COR.
1	2 1/2	SE 1/4 OF SW 1/4, SEC 23	S 46° 03' 40" E.	1924.74'	1/4 23/26
2	2	SW 1/4 OF SW 1/4, SEC 23	S 86° 41' 19" E	1755.43'	1/4 23/26
3	2/3	NE 1/4 OF NW 1/4, SEC 26	N. 82° 29' 15" E.	1309.40'	1/4 23/26
4	1/2	NW 1/4 OF NW 1/4, SEC. 26	N. 63° 26' 43" E.	1906.15'	1/4 23/26
5	12	SW 1/4 OF NW 1/4, SEC. 26	N. 55° 08' 00" E.	2380.63'	1/4 23/26
6	3 1/2	NE 1/4 OF NW 1/4, SEC. 26	N. 02° 57' 10" E.	1321.44'	1/4 23/26
7	4	SW 1/4 OF NE 1/4, SEC. 26	N. 06° 14' 37" W.	2347.52'	1/4 23/26
8	30	SW 1/4 OF NW 1/4, SEC 26	N 30° 45' 47" E	3045.84'	1/4 23/26
9	SEEP	NW 1/4 OF SW 1/4, SEC. 26	N 33° 43' 02" E.	3742.37'	1/4 23/26
10	1	NE 1/4 OF SW 1/4, SEC. 26	N 24° 18' 34" E	3208.16'	1/4 23/26
11	1/3	NW 1/4 OF SW 1/4, SEC. 26	N. 28° 32' 05" E	3796.11'	1/4 23/26
12	1/3	NW 1/4 OF SW 1/4, SEC. 26	N. 27° 25' 51" E	3930.62'	1/4 23/26
13	DRY	SE 1/4 OF SW 1/4, SEC. 26	N. 12° 50' 35" E.	5268.30'	1/4 23/26

STATE OF NEVADA
COUNTY OF WASHOE } S.S.

I, ROY H HIBDON, being first duly sworn, depose and say that this map consisting of three sheets numbered from 1 to 3, inclusive, has been correctly drawn to the designated scale from field notes of a survey made by me, (or under my supervision and direction) between the 1st, day of April, and the 11TH, day of May, 1987; that it truly and correctly represents the proposed location and extent of the works used to divert water from springs, in Washoe Co., by Duane L. & Clare L. Coleman for irrigation and stockwatering purposes. That all other works or streams which are crossed by or connected with said works, and the boundary, area and kind of culture of lands irrigated, are correctly shown and designated hereon.

Roy H Hibdon
Roy H Hibdon, State Water Rights Surveyor No 370

Subscribed and sworn to before me this 10th day of November, 1987. Notary Public in and for Washoe County, Nevada.

Carl A. Perry
Notary Public
04623 & 04624

CARL A. PERRY
Notary Public - State of Nevada
Appointment Recorded in Washoe County
MY APPOINTMENT EXPIRES SEPT 27, 1988

FILED
NOV 10 1987
STATE ENGINEER'S OFFICE

—MAP—

TO ACCOMPANY PROOF OF APPROPRIATION FOR IRRIGATION AND STOCKWATERING BY DUANE L. & CLARE L. COLEMAN From ROSS CREEK & SPRINGS

ROY H. HIBDON
CIVIL ENGINEERING CONSULTANT
1475 SOUTH WELLS AVE. 89502
PHONE: 702 323-4901

DRAWN TRINIDAD, P.
CHECKED JE and RHH
DATE MAY 1987

SHEET 1 OF 3

04624 . 04623

SEC. 10, T. 22 N., R. 18 E.

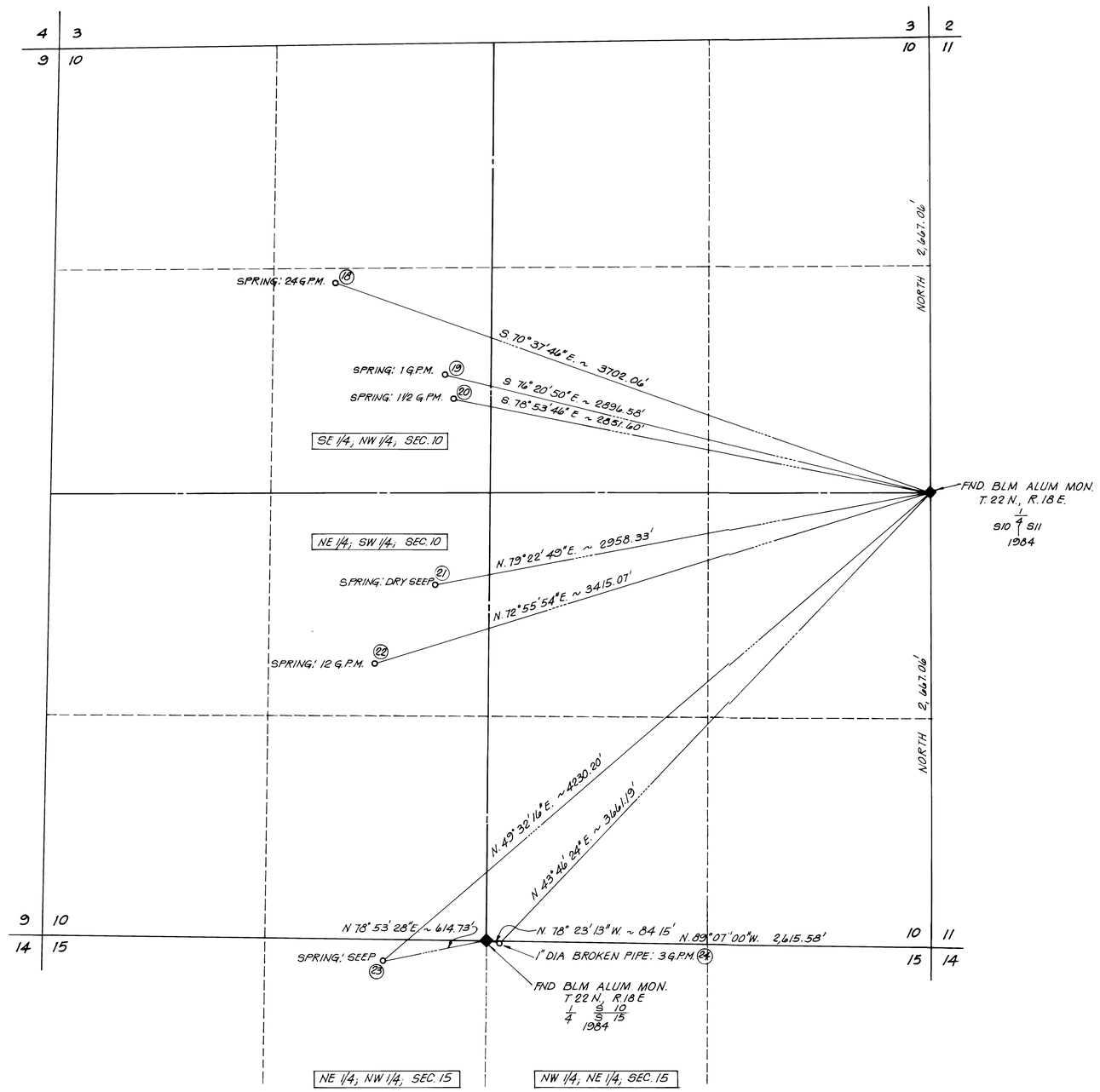

SCALE: 1" = 400'

BASIS OF BEARINGS:

A plat of dependent resurvey, Township 22 North, Range 18 East, M. D. M., Filed May 7, 1985, Nevada State Office of the Bureau of Land Management.

FILED
NOV 10 1987
STATE ENGINEER'S OFFICE

04623 & 04624

-MAP-

TO ACCOMPANY PROOF OF APPROPRIATION FOR IRRIGATION AND STOCKWATERING BY DUANE L. & CLARE L. COLEMAN From ROSS CREEK & SPRINGS

ROY H. HIBDON CIVIL ENGINEERING CONSULTANT 1479 SOUTH WELLS AVE. 89502 PHONE: 702 323-4801	DRAWN TRINIDAD, P. CHECKED J.E. & R.H.H. DATE MAY 1987	SHEET 3 OF 3

04624 04623

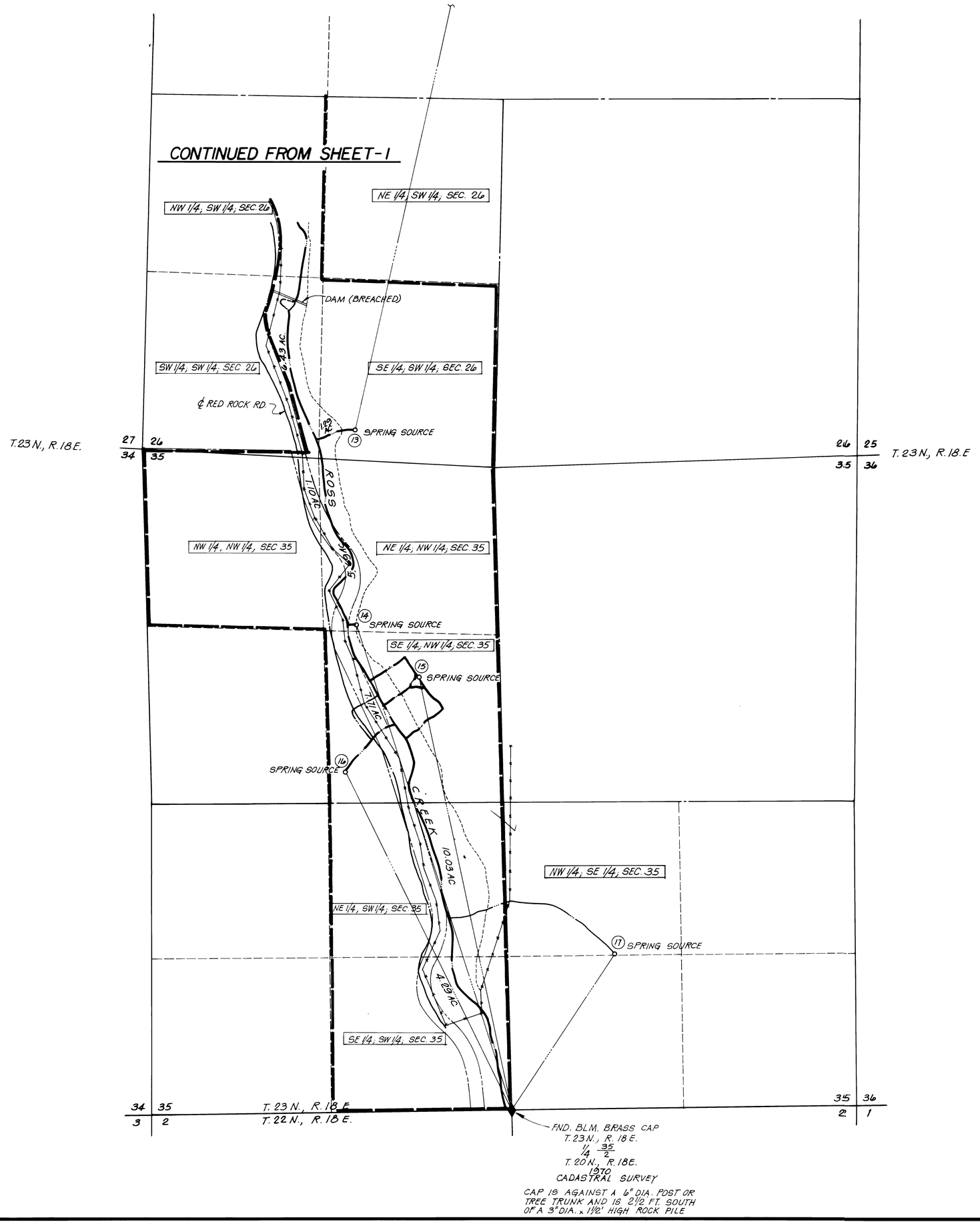

SCALE: 1" = 400'

BASIS OF BEARINGS:
Record of Survey No. 684, File No. 210148, Filed June 25, 1971, Washoe County Records.

SPRING NO.	FLOW G.P.M.	40 AC. PARCEL	TIE BEARING & DISTANCE		SECTION COR.
14	1/3	NE 1/4 OF NW 1/4, SEC. 35	S. 17° 42' 45" E.	3827.16'	1/4 35/2
15	SEEP	SE 1/4 OF NW 1/4, SEC. 35	S. 12° 07' 42" E.	3315.01'	1/4 35/2
16	60	SE 1/4 OF NW 1/4, SEC. 35	S. 26° 22' 35" E	2818.65'	1/4 35/2
17	DRY	NW 1/4 OF SE 1/4, SEC. 35	S. 33° 27' 35" W	1400.27'	1/4 35/2

CULTURAL MAP TABULATION

SECTION	SUB-DIVISION	TOWNSHIP	RANGE	CULTIVATED ACREAGE	DESCRIPTION OF CULTURE	DATE OF FIRST CULTURE
23	NE 1/4 - SW 1/4	23 N.	18 E.	27.18	MEADOW PASTURE	PRIOR TO 1905
	NW 1/4 - SE 1/4	23 N	18 E.	11.13	MEADOW PASTURE	
	SE 1/4 - SW 1/4	23 N	18 E.	6.20	ALFALFA	
				23.35	MEADOW PASTURE	
23	SW 1/4 SE 1/4	23 N.	18 E	3.49		
26	NW 1/4 - NW 1/4	23 N	18 E.	2.83		
	NE 1/4 - NW 1/4	23 N	18 E	14.44		
	SW 1/4 - NW 1/4	23 N	18 E.	8.51		
	SE 1/4 NW 1/4	23 N	18 E	0.28		
	NW 1/4 - SW 1/4	23 N	18 E.	9.07		
	SW 1/4 - SW 1/4	23 N	18 E.	6.43		
26	SE 1/4 - SW 1/4	23 N	18 E	1.29		
35	NW 1/4 - NW 1/4	23 N.	18 E	1.10		
	NE 1/4 NW 1/4	23 N.	18 E.	5.69		
	SE 1/4 - NW 1/4	23 N	18 E.	7.71		
	NE 1/4 SW 1/4	23 N	18 E.	10.03		
35	SE 1/4 SW 1/4	23 N.	18 E.	4.29	MEADOW PASTURE	PRIOR TO 1905

04623 & 04624

FILED
NOV 10 1987
STATE ENGINEER

-MAP-

TO ACCOMPANY PROOF OF APPROPRIATION FOR IRRIGATION AND STOCKWATERING BY DUANE L. & CLARE L. COLEMAN From ROSS CREEK & SPRINGS

ROY H. HIBDON
CIVIL ENGINEERING CONSULTANT
1479 SOUTH WELLS AVE. 89502
PHONE: 702 323-4801

DRAWN TRINIDAD, P.
CHECKED JE & RHH
DATE MAY 1987

SHEET 2 OF 3

04624 04623