CULTURAL MAP TABULATION

SECTION	SUBDIVISION	TOWNSHIP	RANGE	ACREAGE	DESCRIPTION OF CULTURE	DATE OF 1st CULTURE
13	SE¼ NW¼	T. 20 N.	R. 51 E	0.40	MEADOW HAY	1870
"	NE¼ SW¼	"	"	11.50	"	"
"	SW¼ NE¼	"	"	26.89	"	"
"	NW¼ SE¼	"	"	40.00	"	"
"	SW¼ SE¼	"	"	10.76	"	"
"	NE¼ NE¼	"	"	11.02	"	"
"	SE¼ NE¼	"	"	40.00	"	"
"	NE¼ SE¼	"	"	"	"	"
"	SE¼ SE¼	"	"	11.42	"	"
18	LOT 1	"	R. 52 E	17.48	"	"
"	LOT 2	"	"	33.84	"	"
"	LOT 3	"	"	34.00	"	"
"	LOT 4	"	"	16.53	"	"
"	NE¼ NW¼	"	"	16.27	"	"
"	SE¼ NW¼	"	"	40.00	"	"
"	NE¼ SW¼	"	"	"	"	"
"	SE¼ SW¼	"	"	37.14	"	"
"	NW¼ NE¼	"	"	16.71	"	"
"	SW¼ NE¼	"	"	40.00	"	"
"	NW¼ SE¼	"		"	"	"

CONTINUED -

SECTION	SUBDIVISION	TOWNSHIP	RANGE	ACREAGE	DESCRIPTION OF CULTURE	DATE OF 1st CULTURE
18	NW¼ SE¼	T. 20 N.	R. 52 E.	40.00	MEADOW HAY	1870
"	SW¼ SE¼	"	"	"	"	"
19	NW¼ NE¼	"	"	5.22	"	"
18	NE¼ NE¼	"	"	0.80	"	"
"	SE¼ NE¼	"	"	35.30	"	"
"	NE¼ SE¼	"	"	40.00	"	"
"	SE¼ SE¼	"	"	"	"	"
19	NE¼ NE¼	"	"	10.10	"	"
17	SW¼ NW¼	"	"	27.03	"	"
"	NW¼ SW¼	"	"	40.00	"	"
"	SW¼ SW¼	"	"	"	"	"
20	NW¼ NW¼	"	"	10.32	"	"
17	SE¼ NW¼	"	"	5.69	"	"
"	NE¼ SW¼	"	"	37.87	"	"
"	SE¼ SW¼	"	"	40.00	"	"
20	NE¼ NW¼	"	"	11.72	"	"
17	NW¼ SE¼	"	"	8.26	"	"
"	SW¼ SE¼	"	"	31.81	"	"
20	NW¼ NE¼	"	"	30.85	"	"
"	"	"	"	4.85	"	"
"	SW¼ NE¼	"	"	19.61	"	"
"	NW¼ SE¼	"	"	20.20	"	"
17	SE¼ SE¼	"	"	6.80	"	"
20	NE¼ NE¼	"	"	15.57	"	"
"	"	"	"	15.65	"	"
"	SE¼ NE¼	"	"	14.21	"	"
21	NW¼ NW¼	"	"	3.38	"	"
"	SW¼ NW¼	"	"	17.92	"	"
"	NW¼ SW¼	"	"	5.38	"	"
"	SE¼ NW¼	"	"	9.29	"	"
"	NE¼ SW¼	"	"	10.36	"	"
"	NW¼ SE¼	"	"	6.91	"	"

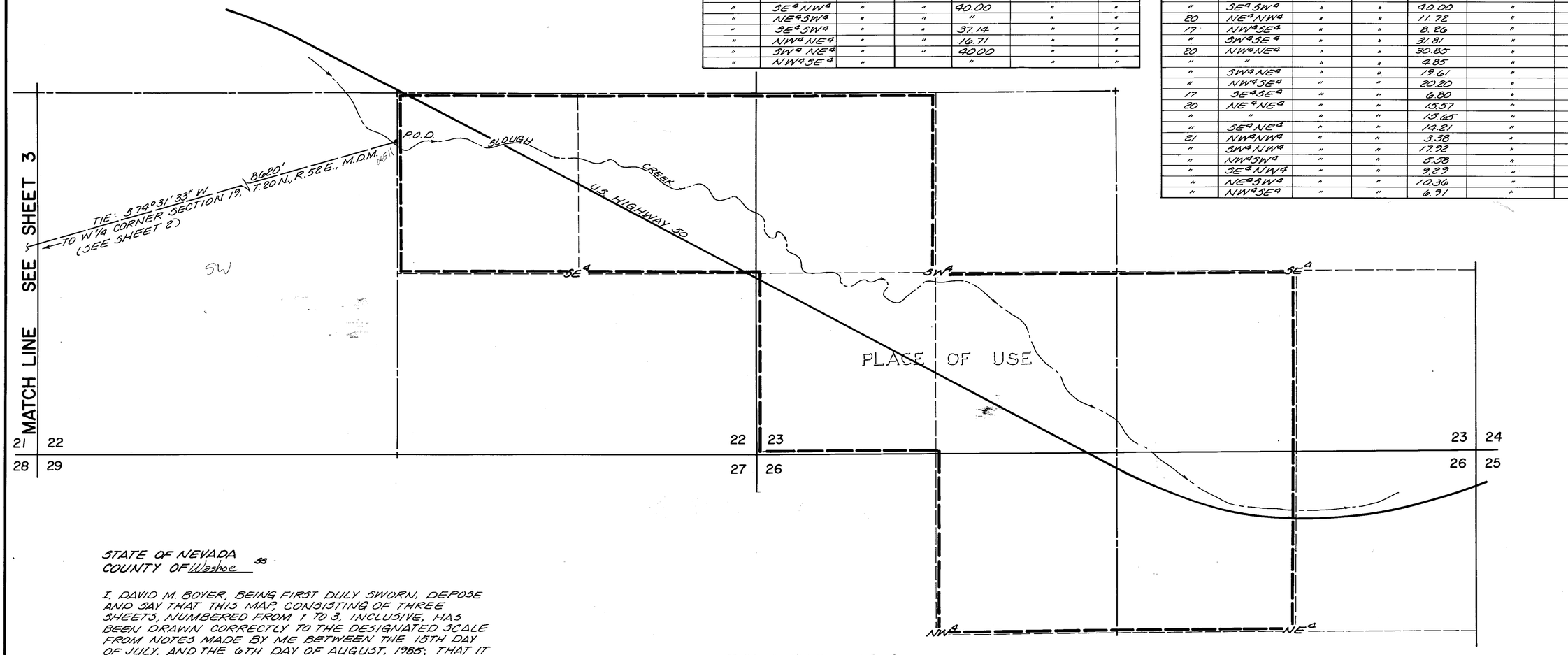

T. 20 N., R. 52 E., M.D.M.

0 400 800 1200 1600
SCALE: 1" = 400

STATE OF NEVADA
COUNTY OF Washoe ss

I, DAVID M. BOYER, BEING FIRST DULY SWORN, DEPOSE AND SAY THAT THIS MAP CONSISTING OF THREE SHEETS, NUMBERED FROM 1 TO 3, INCLUSIVE, HAS BEEN DRAWN CORRECTLY TO THE DESIGNATED SCALE FROM NOTES MADE BY ME BETWEEN THE 15TH DAY OF JULY, AND THE 6TH DAY OF AUGUST, 1985; THAT IT TRULY AND CORRECTLY REPRESENTS THE LOCATION AND EXTENT OF THE WORKS USED TO DIVERT WATER FROM VARIOUS SURFACE WATER SOURCES IN EUREKA, COUNTY, BY R. ROY RISI AND MARY E. RISI FOR IRRIGATION AND STOCK WATER PURPOSES. THAT ALL WORKS OR STREAMS WHICH ARE CROSSED BY OR CONNECTED WITH SAID WORKS, AND BOUNDARY, AREA AND KIND OF CULTURE OF LANDS IRRIGATED, ARE CORRECTLY SHOWN AND DESIGNATED HEREON.

David M. Boyer
DAVID M. BOYER
STATE WATER-RIGHTS SURVEYOR, NO. 538

SUBSCRIBED AND SWORN BEFORE ME THIS 12th DAY OF August, 1985.
NOTARY PUBLIC IN AND FOR Washoe COUNTY, NEVADA.

Elizabeth Gray
NOTARY PUBLIC

ELIZABETH GRAY
NOTARY PUBLIC
STATE OF NEVADA
CARSON CITY
My Appointment Expires NOV. 14, 1987

FILED
APR 28 1986
STATE ENGINEER'S OFFICE

'85 AUG 12 P4:51
STATE ENGINEER'S OFFICE

04511-14 T20N/R52E

MAP
TO ACCOMPANY PROOF OF APPROPRIATION
FOR IRRIGATION AND STOCKWATERING
BY R. ROY RISI & MARY E. RISI
FROM SLOUGH CREEK, UNNAMED
DRAINAGE, AND SPRING IN
EUREKA COUNTY, NEVADA

LUMOS & ASSOCIATES, 3100 MILL ST., #114, RENO, NV 89502

04514 04513 04512 04511

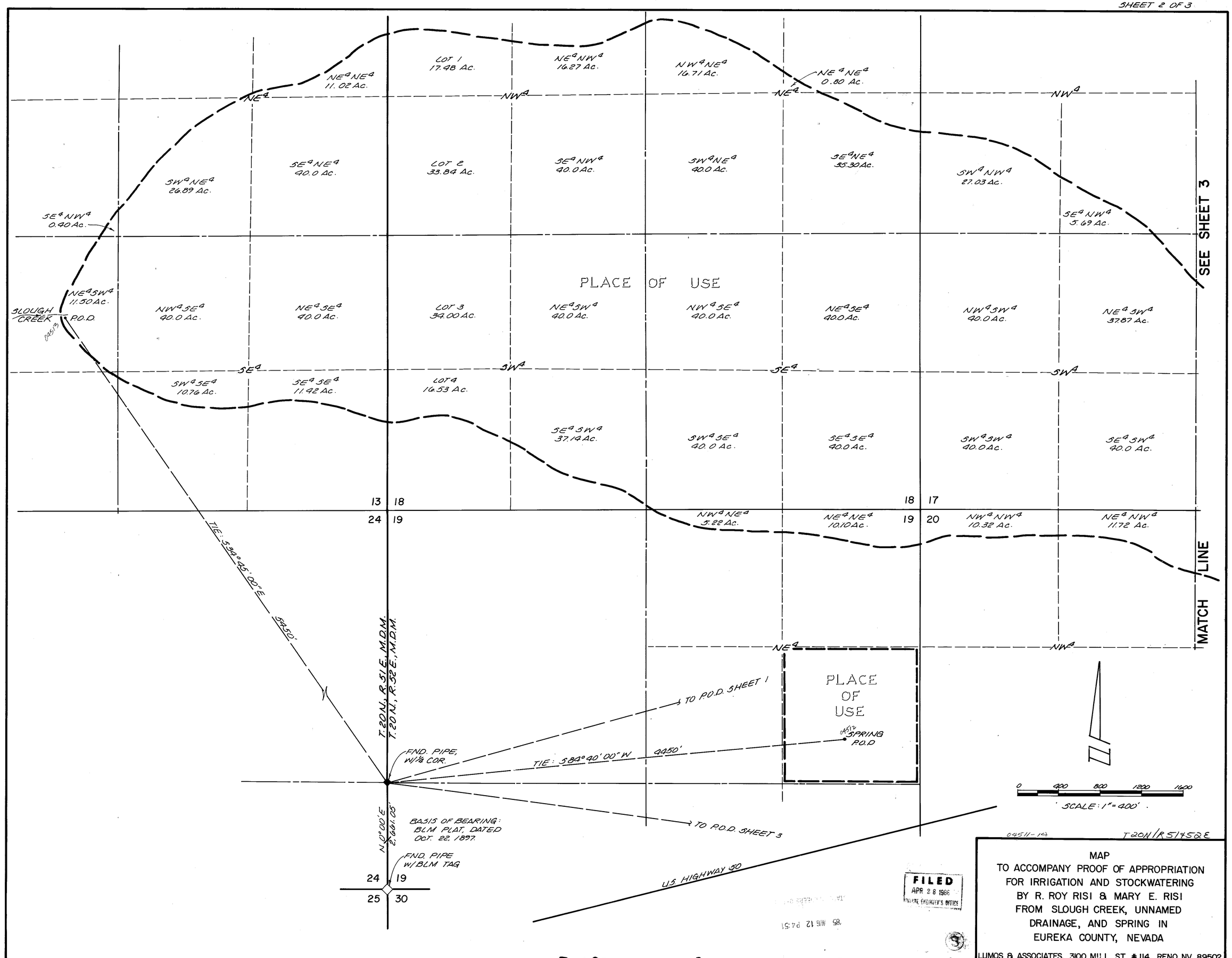

75987 75986 04514 04513 04512 04511

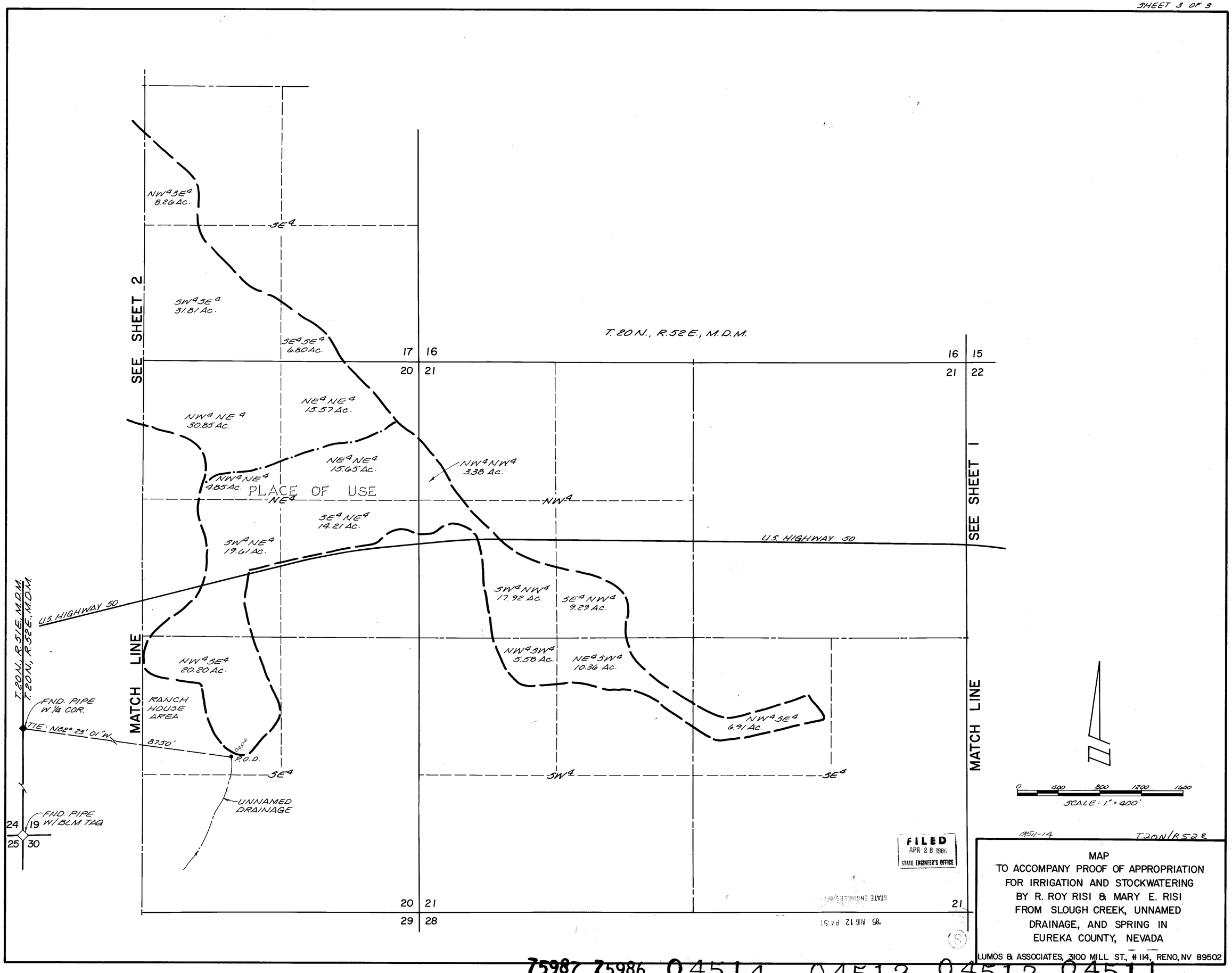

0851-14 T20N/R52E

MAP
TO ACCOMPANY PROOF OF APPROPRIATION
FOR IRRIGATION AND STOCKWATERING
BY R. ROY RISI & MARY E. RISI
FROM SLOUGH CREEK, UNNAMED
DRAINAGE, AND SPRING IN
EUREKA COUNTY, NEVADA

LUMOS & ASSOCIATES, 3100 MILL ST., # 114, RENO, NV 89502

75987 75986 04514 04513 04512 04511