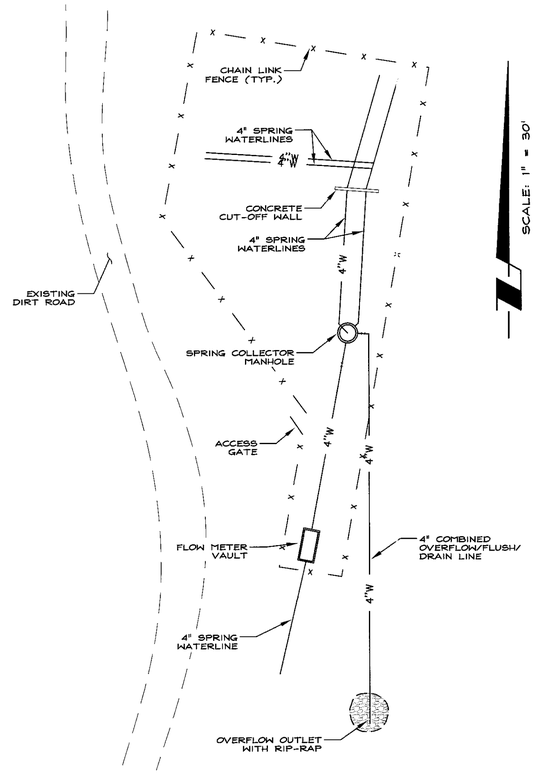

F LANIE SPRING DETAILS

SCALE: 1" = 30'

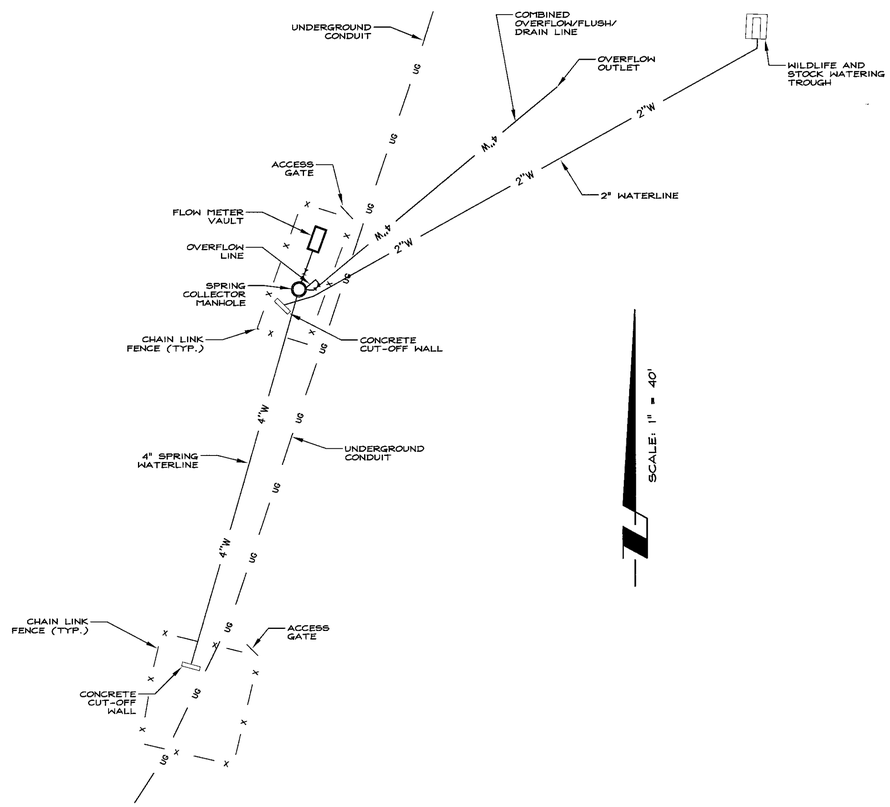

G MIDDLE SPRING DETAILS

SCALE: 1" = 40'

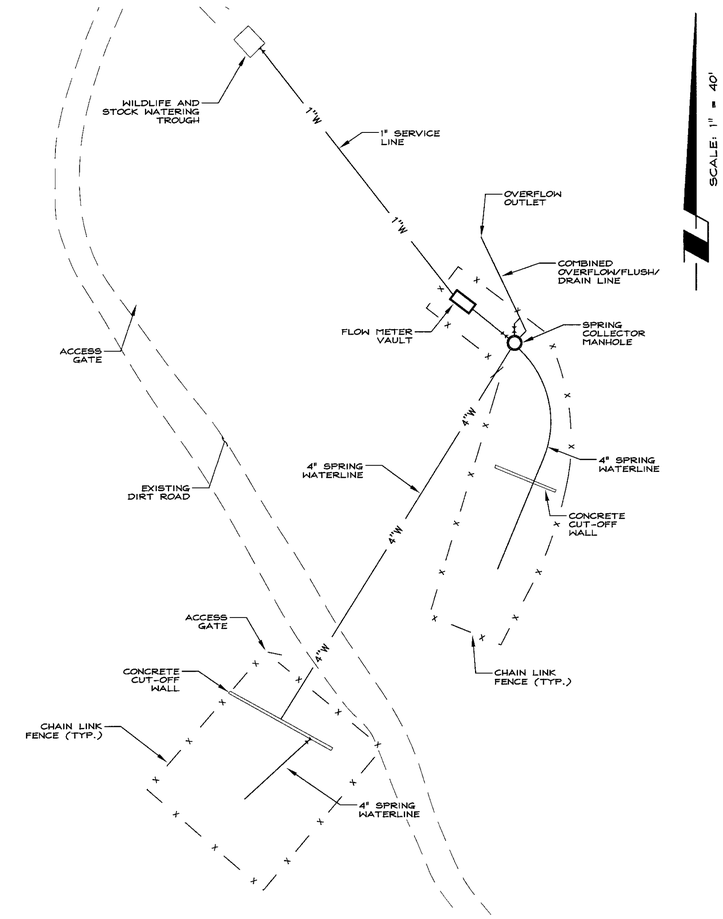

I LUCKY SPRING DETAILS

SCALE: 1" = 40'

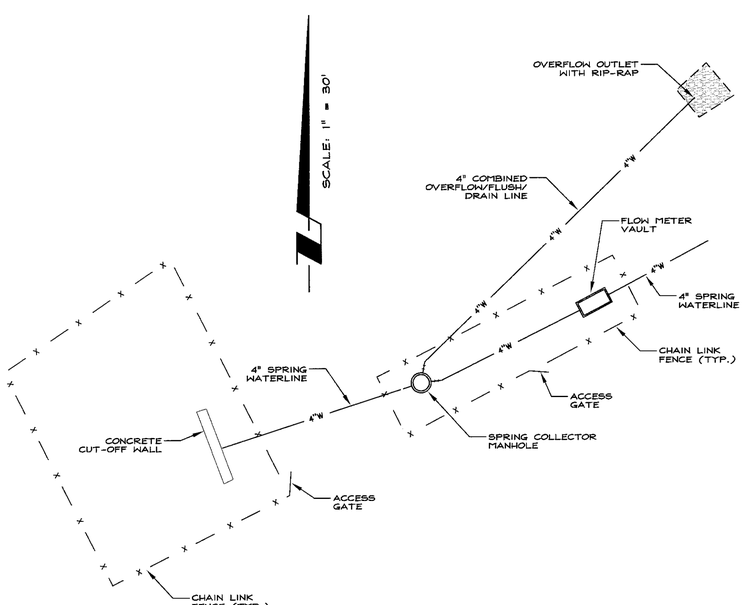

H SUMMIT SPRING DETAILS

SCALE: 1" = 30'

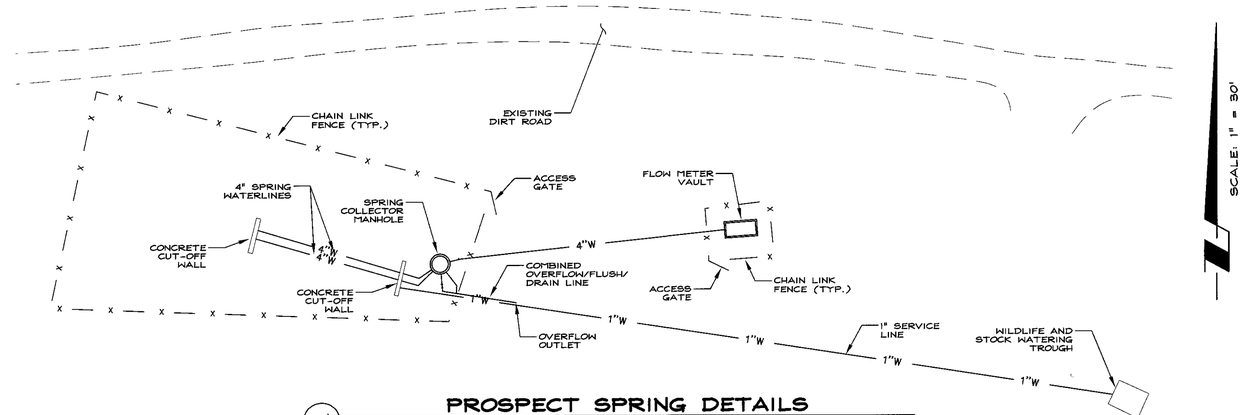

J PROSPECT SPRING DETAILS

SCALE: 1" = 30'

SHEET 4 OF 4

R O Anderson
WWW.ROANDERSON.COM

NEVADA
1603 Esmeralda Ave
P.O. Box 2228
Minden, NV 89423
p 775.782.2322
f 775.782.7084

CALIFORNIA
595 Tahoe Keys Blvd
Suite A-2
South Lake Tahoe, CA 96150
p 530.600.1660
f 775.782.7084

STATE ENGINEER'S USE

FILED
MAY 27 2016
STATE ENGINEER'S OFFICE

MAP

TO ACCOMPANY PROOF OF APPROPRIATION FOR MUNICIPAL AND DOMESTIC PURPOSES BY EUREKA COUNTY

FROM

RICHMOND SPRING, BULLWACKER SPRING, GORMAN SPRING, FLORIO SPRING & TRIBUTARIES, FRED SPRING, LANI SPRING, MIDDLE SPRING & TRIBUTARIES, SUMMIT SPRING, LUCKY SPRING & TRIBUTARIES, AND PROSPECT SPRING

IN

EUREKA COUNTY, NEVADA

2346-001 Water Rights.dwg 03/25/16

Y:\Client Files\2346\2346-001\CAD\Engineering\Exhibits\2346-001 Water Rights.dwg 5/27/2016 9:37:55 AM Jonathan W. Maxwell

V04506 V04505 V04504 V04503 V04502 V04501

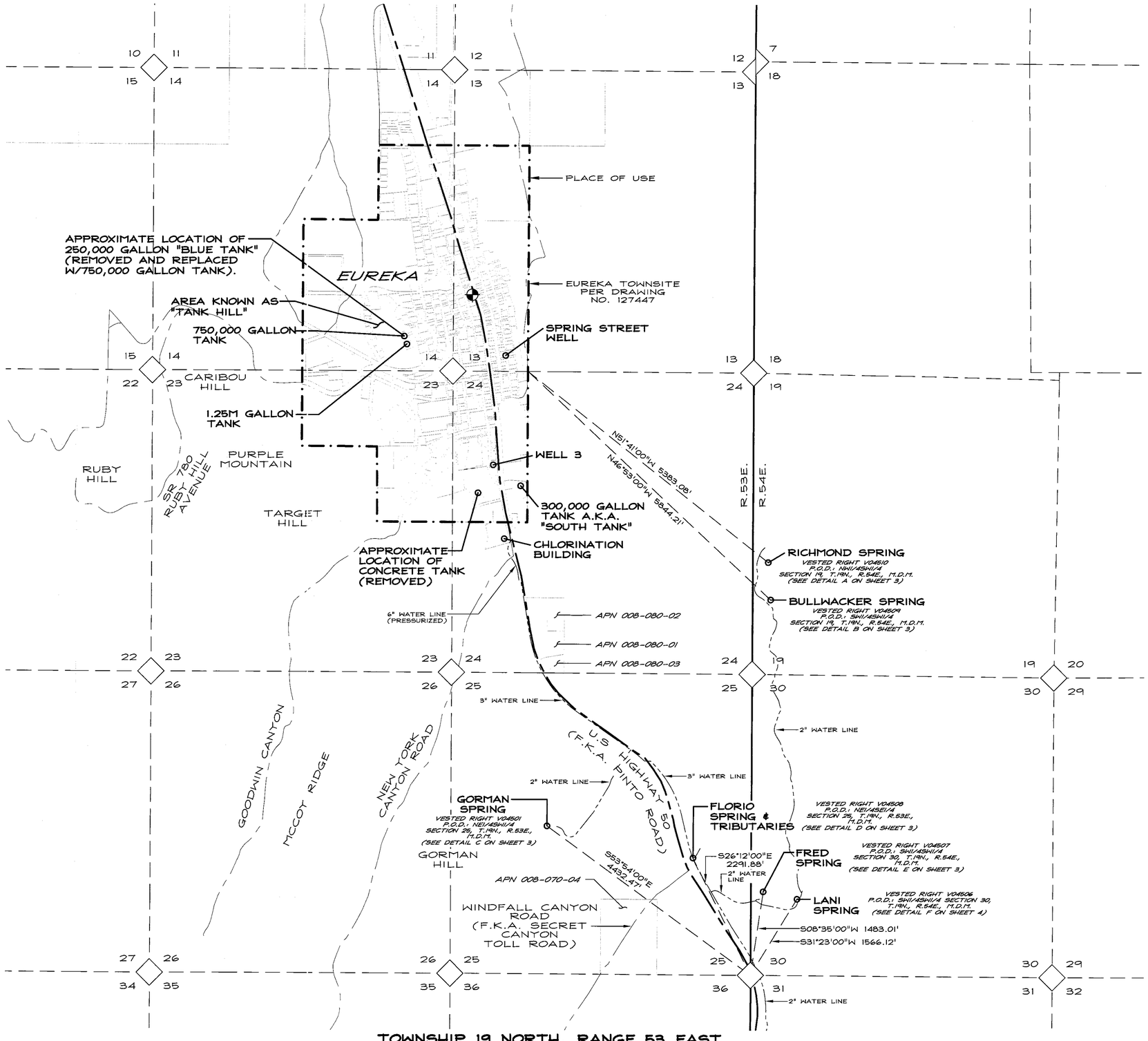

TOWNSHIP 19 NORTH, RANGE 53 EAST & RANGE 54 EAST, M.D.M.

STATE OF NEVADA
SS:
COUNTY OF DOUGLAS

I, ROBERT O. ANDERSON, BEING FIRST DULY SWORN, DEPOSE AND SAY THAT THIS MAP, CONSISTING OF 4 SHEETS, HAS BEEN CORRECTLY DRAWN TO THE DESIGNATED SCALE FROM FIELD NOTES OF A SURVEY MADE BY ME, OR UNDER MY SUPERVISION AND DIRECTION, BETWEEN DECEMBER 1, 2015 AND MAY 15, 2016; THAT IT TRULY AND CORRECTLY REPRESENTS THE PROPOSED LOCATION AND EXTENT OF THE WORKS USED TO DIVERT WATER FROM SURFACE WATER SOURCES IN EUREKA COUNTY, BY EUREKA COUNTY FOR MUNICIPAL AND DOMESTIC PURPOSES. THAT ALL OTHER WORKS OR STREAMS WHICH ARE CROSSED BY OR CONNECTED WITH SAID WORKS, ARE CORRECTLY SHOWN AND DESIGNATED HEREON.

ROBERT O. ANDERSON, P.E., W.R.S.
STATE WATER RIGHT SURVEYOR NO. 814

ROBERT O. ANDERSON
Exp 12.31.16
CIVIL
No. 7767

SUBSCRIBED AND SWORN TO BEFORE ME THIS 27 5.27.16
DAY OF May, 2016. NOTARY PUBLIC IN AND
FOR DOUGLAS COUNTY, NEVADA.

JANE GRAY
NOTARY PUBLIC
STATE OF NEVADA
County of Douglas
My Commission Exp. July 7, 2019
Certificate No. 15-2416-5

MY COMMISSION EXPIRES July 7, 2019.

REFERENCED DOCUMENTS

1. GORMAN SPRING, SERIAL NO. 04501
2. PROSPECT SPRINGS, SERIAL NO. 04502
3. LUCKY SPRINGS AND TRIBUTARIES, SERIAL NO. 04503
4. SUMMIT SPRING, SERIAL NO. 04504
5. MIDDLE SPRING & TRIBUTARIES, SERIAL NO. 04505
6. LANI SPRING, SERIAL NO. 04506
7. FRED SPRING, SERIAL NO. 04507
8. FLORIO SPRING AND TRIBUTARIES, SERIAL NO. 04508
9. BULLWACKER SPRING, SERIAL NO. 04509
10. RICHMOND SPRING, SERIAL NO. 04510
11. EUREKA TOWN PLAT, DRAWING NO. 127447

BASIS OF BEARING

NAD83
NEVADA STATE PLANE COORDINATE SYSTEM, EAST ZONE (2701)

1 0 1 2
1000' 0 1000' 2000'

SCALE: 1" = 1000'

SHEET 1 OF 4

LEGEND

o	SPRING PER SERIAL NUMBER
F.K.A.	FORMERLY KNOWN AS
⊕	FLAG POLE
—— — ——	COUNTY ROAD AS NOTED
—— - - ——	WATER LINE AS NOTED

STATE ENGINEER'S USE

V04521 - V04530

FILED
MAY 27 2016
STATE ENGINEER'S OFFICE

R O Anderson
WWW.ROANDERSON.COM
NEVADA
1603 Esmeralda Ave
P.O. Box 2229
Minden, NV 89423
p 775.782.2322
f 775.782.7084
CALIFORNIA
595 Tahoe Keys Blvd
Suite A-2
South Lake Tahoe, CA 96150
p 530.600.1660
f 775.782.7084

MAP

TO ACCOMPANY PROOF OF APPROPRIATION FOR MUNICIPAL AND DOMESTIC PURPOSES BY EUREKA COUNTY
FROM
RICHMOND SPRING, BULLWACKER SPRING, GORMAN SPRING, FLORIO SPRING & TRIBUTARIES, FRED SPRING, LANI SPRING, MIDDLE SPRING & TRIBUTARIES, SUMMIT SPRING, LUCKY SPRING & TRIBUTARIES, AND PROSPECT SPRING
IN
EUREKA COUNTY, NEVADA

2346-001 Water Rights.dwg 03/25/16

V10870 V04510 V04509 V04508 V04507 V04506 V04505 V04504 04503 V04502 V04501

Y:\Client Files\2346\2346-001\CAD\Engineering\Exhibits\2346-001 Water Rights.dwg 5/27/2016 9:32:13 AM Jonathan W. Maxwell

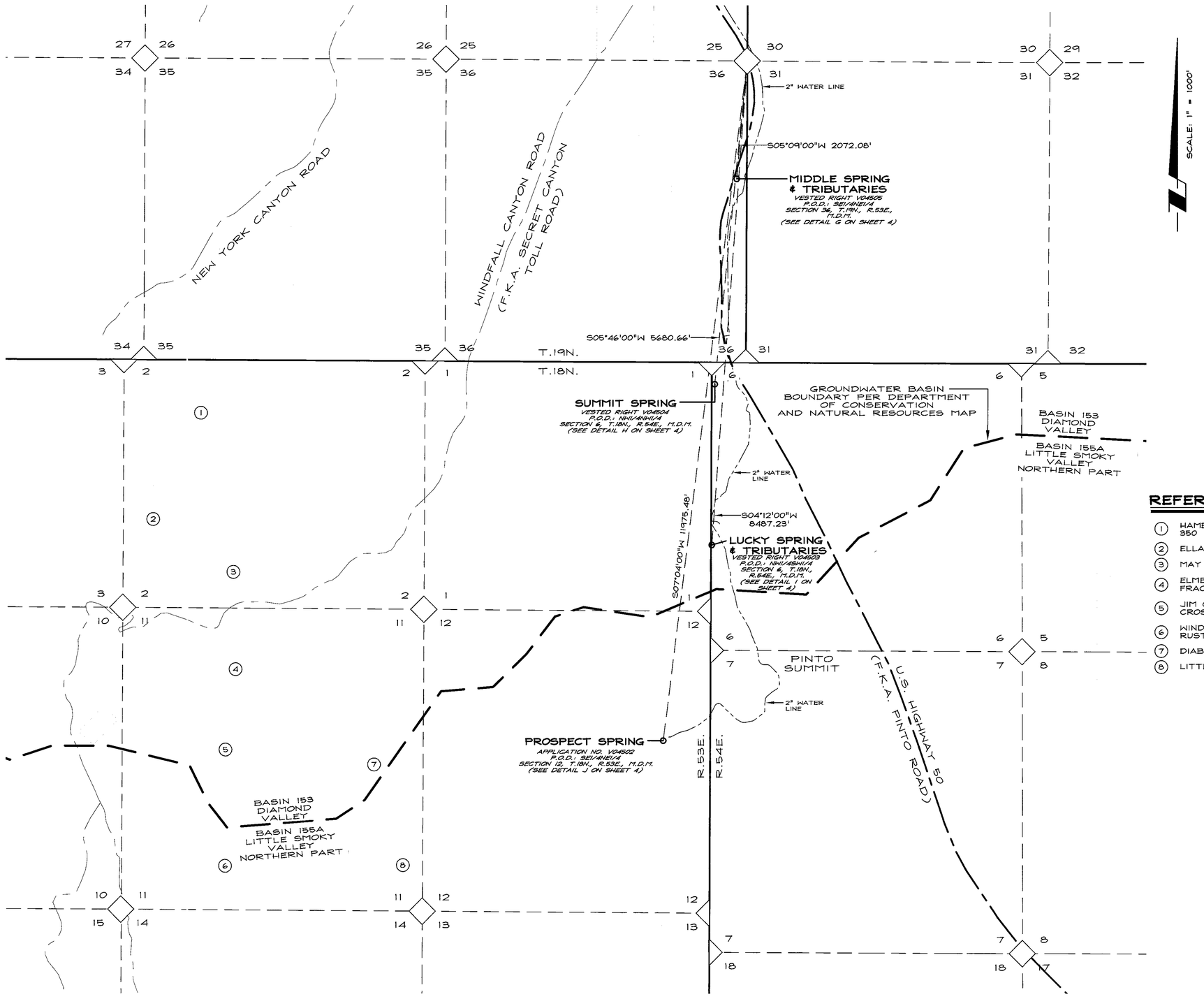

REFERENCED MINERAL PATENTS

1. HAMBURG MS 62 & SOUTHERN PACIFIC MS 103 OR 350
2. ELLA MAID MS 299
3. MAY & MAY FRACTION MS 3705
4. ELMER, ELMER FRACTION, WINDFALL, WINDFALL FRACTION, & 2 G MS 3705
5. JIM CROW, JIM CROW FRACTION, & SOUTHERN CROSS MS 3705
6. WINDFALL EXT. FRACTION MS 4537, RUSTLER #1 & RUSTLER #2
7. DIABLO MS 83
8. LITTLE ROSA MS 301

TOWNSHIP 18 NORTH & TOWNSHIP 19 NORTH, RANGE 53 EAST & RANGE 54 EAST, M.D.M.

1000' 0 1000' 2000'

SCALE: 1" = 1000'

SHEET 2 OF 4

LEGEND

o	SPRING PER SERIAL NUMBER
F.K.A.	FORMERLY KNOWN AS
	FLAG POLE
	COUNTY ROAD AS NOTED
	WATER LINE AS NOTED

R O Anderson
WWW.ROANDERSON.COM
NEVADA
1603 Esmeralda Ave
P.O. Box 2229
Minden, NV 89423
p 775.782.2322
f 775.782.7084
CALIFORNIA
595 Tahoe Keys Blvd
Suite A-2
South Lake Tahoe, CA 96150
p 530.600.1660
f 775.782.7084

STATE ENGINEER'S USE

FILED
MAY 27 2016
STATE ENGINEER'S OFFICE

MAP

TO ACCOMPANY PROOF OF APPROPRIATION FOR MUNICIPAL AND DOMESTIC PURPOSES BY EUREKA COUNTY

FROM

RICHMOND SPRING, BULLWACKER SPRING, GORMAN SPRING, FLORIO SPRING & TRIBUTARIES, FRED SPRING, LANI SPRING, MIDDLE SPRING & TRIBUTARIES, SUMMIT SPRING, LUCKY SPRING & TRIBUTARIES, AND PROSPECT SPRING

IN

EUREKA COUNTY, NEVADA

2346-001 Water Rights.dwg 03/25/16

V04505 V04504 04503 V04502 V04501

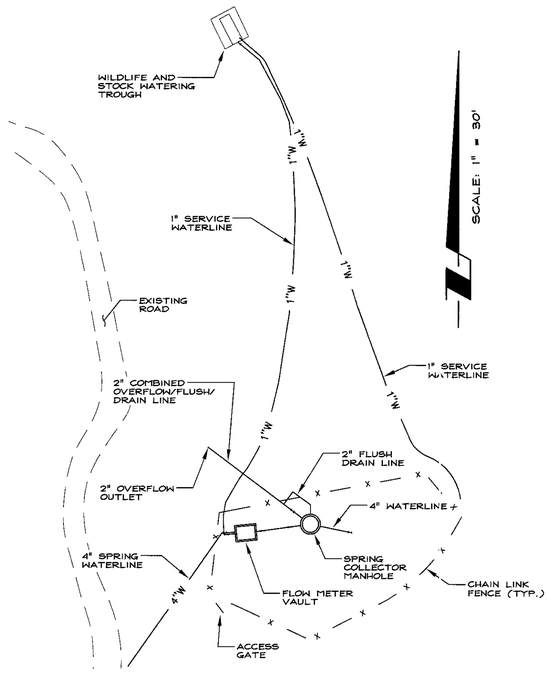

A RICHMOND SPRING DETAILS

SCALE: 1" = 30'

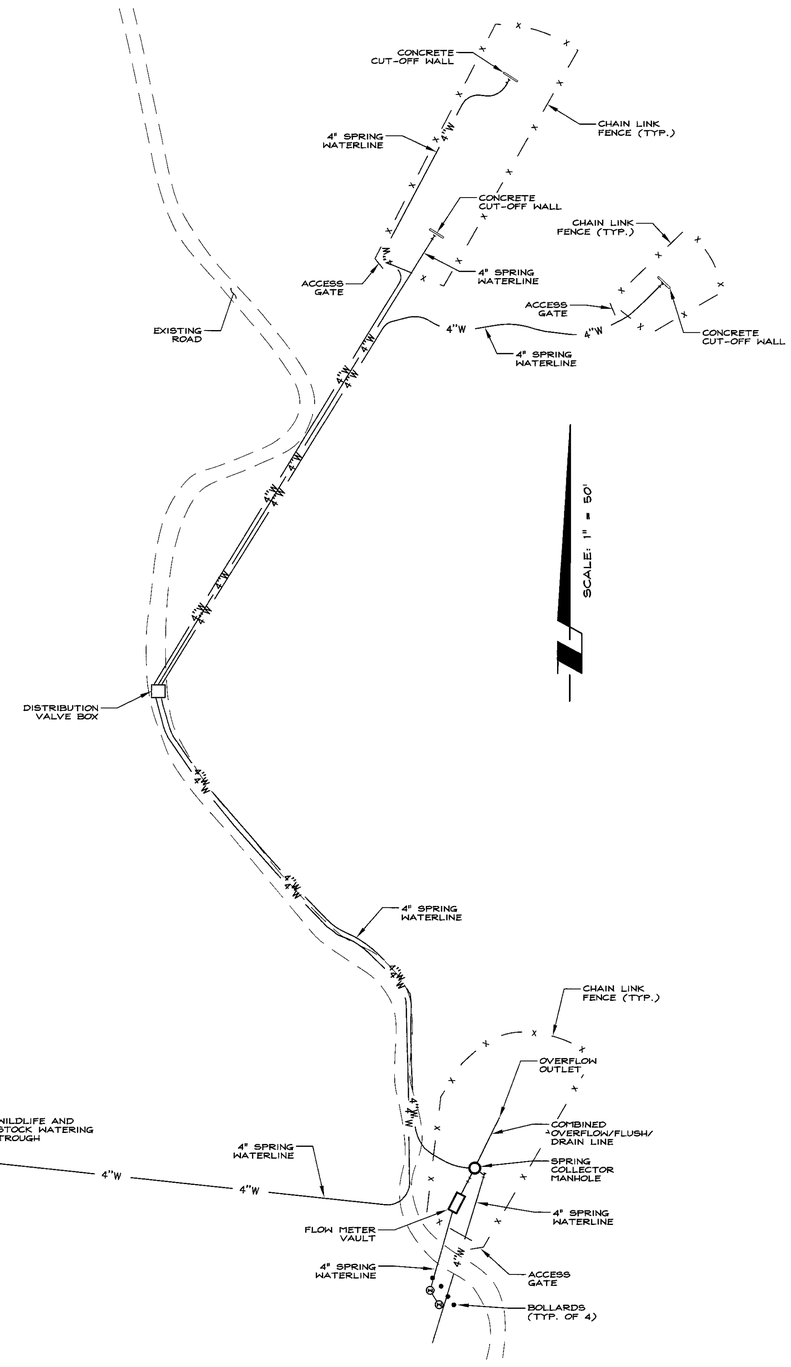

B BULLWACKER SPRING DETAILS

SCALE: 1" = 50'

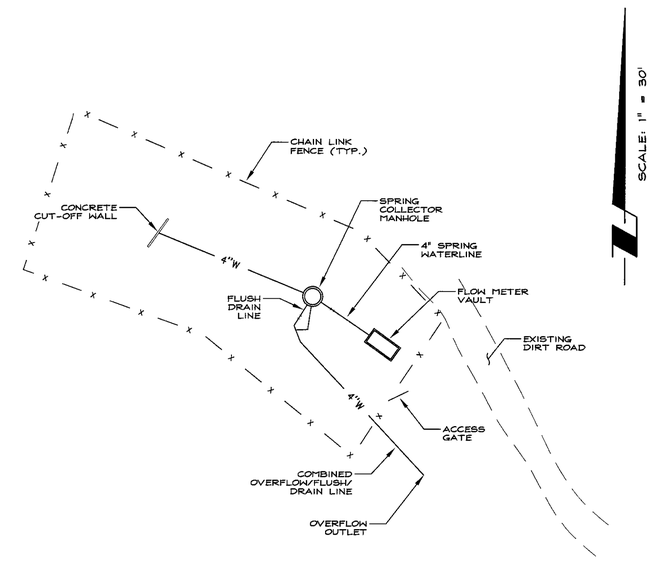

C GORMAN SPRING DETAILS

SCALE: 1" = 30'

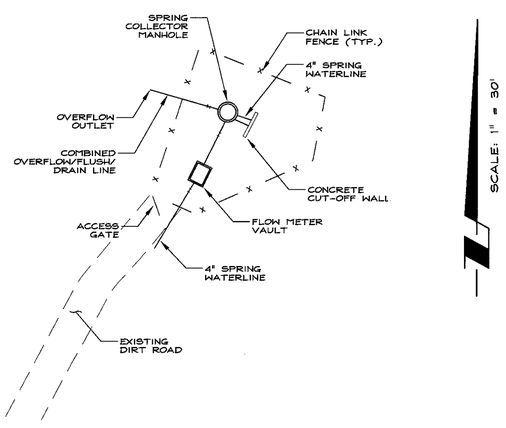

D FLORIO SPRING DETAILS

SCALE: 1" = 30'

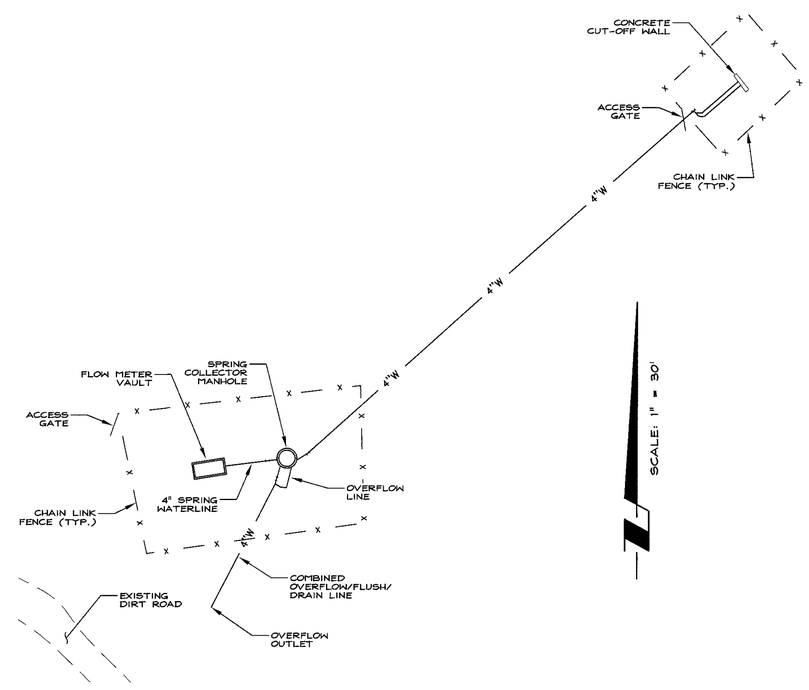

E FRED SPRING DETAILS

SCALE: 1" = 30'

SHEET 3 OF 4

R O Anderson
WWW.ROANDERSON.COM
NEVADA
1603 Esmeralda Ave
P.O. Box 2229
Minden, NV 89423
p 775.782.2322
f 775.782.7064
CALIFORNIA
595 Tahoe Keys Blvd
Suite A-2
South Lake Tahoe, CA 96150
p 530.600.1660
f 775.782.7064

STATE ENGINEER'S USE

FILED
MAY 27 2016
STATE ENGINEER'S OFFICE

MAP

TO ACCOMPANY PROOF OF APPROPRIATION FOR MUNICIPAL AND DOMESTIC PURPOSES BY EUREKA COUNTY

FROM

RICHMOND SPRING, BULLWACKER SPRING, GORMAN SPRING, FLORIO SPRING & TRIBUTARIES, FRED SPRING, LANI SPRING, MIDDLE SPRING & TRIBUTARIES, SUMMIT SPRING, LUCKY SPRING & TRIBUTARIES, AND PROSPECT SPRING

IN

EUREKA COUNTY, NEVADA

2346-001 Water Rights.dwg 03/25/16

T:\Client Files\2346\2346-001\CAD\Engineering\Exhibits\2346-001 Water Rights.dwg 5/27/2016 9:37:32 AM Jonathan M. Maxwell