SHEET 1 of 3 - MOSQUITO CREEK & TRIB.
SHEET 3 of 4 - PINE CREEK & TRIB. (Andrews Creek)

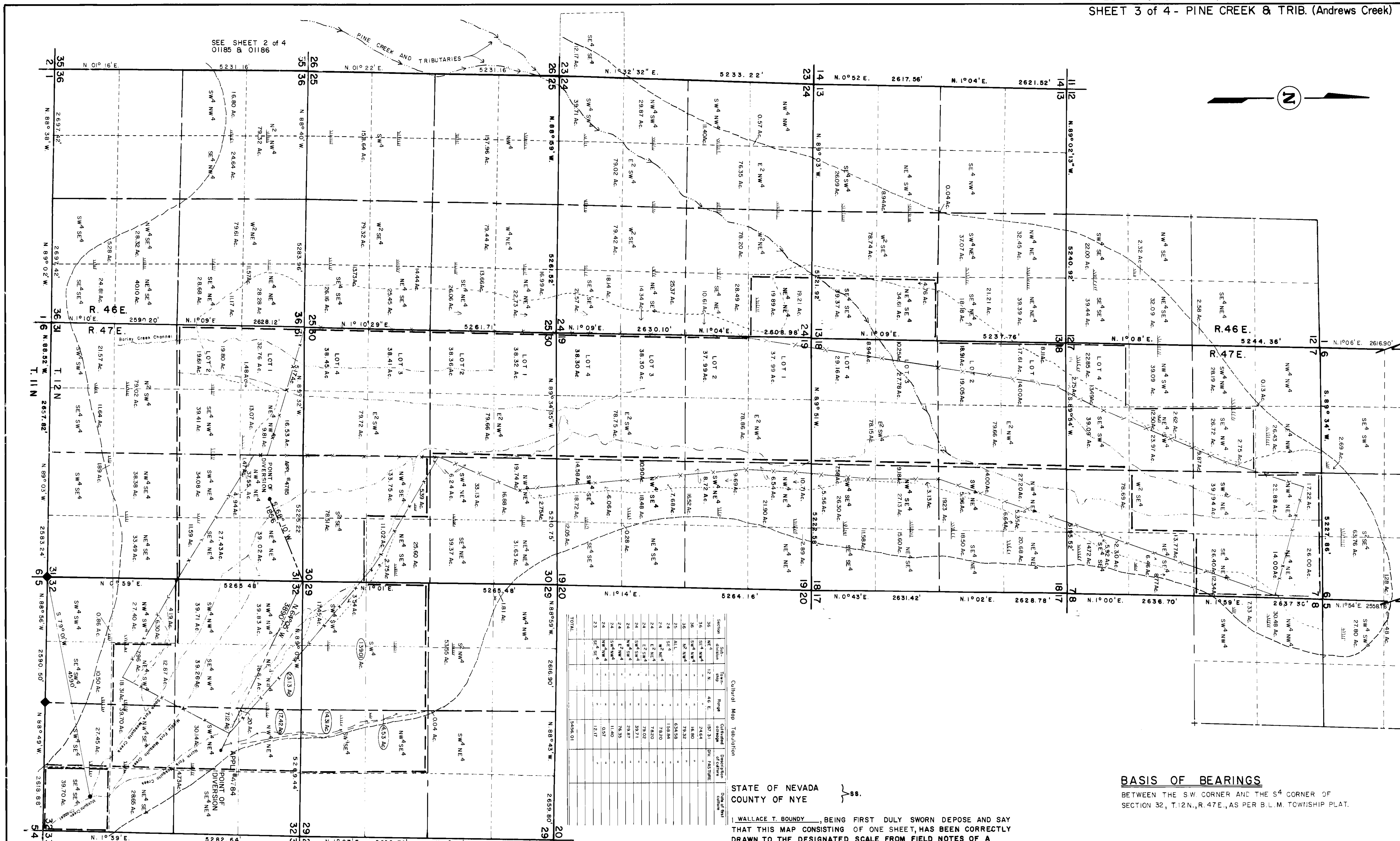

Cultural Map Tabulation

Section	Sub-division	Town-ship	Range	Cultivated acreage	Description of culture	Date of first culture
36	NE4	12 N.	46 E.	157.31	DIV. PASTURE	
36	SE4 NW4	"	"	2464	"	
36	SW4 NW4	"	"	16.80	"	
36	N2 NW4	"	"	79.32	"	
25	ALL	"	"	634.58	"	
24	SE4	"	"	158.84	"	
24	W2 NE4	"	"	78.20	"	
24	E2 NE4	"	"	7820	"	
24	E2 SW4	"	"	79.02	"	
24	SW4 SW4	"	"	39.71	"	
24	NW4 SW4	"	"	29.87	"	
24	E2 NW4	"	"	76.35	"	
24	SW4 NW4	"	"	11.40	"	
24	NW4 NW4	"	"	0.57	"	
23	SE4 SE4	"	"	12.17	"	
TOTAL				5456.01		

FOR TOTAL SEE OTHER TABULATION

Cultural Map Tabulation

Section	Sub-division	Town-ship	Range	Cultivated acreage	Description of culture	Date of first culture
5	SW4 SW4	12 N.	47 E.	27.80	DIV. PASTURE	
5	NW4 SW4	"	"	0.48	"	
5	NE4 SE4	"	"	1.28	"	
6	S2 SE4	"	"	63.76	"	
6	SE4 SW4	"	"	2.69	"	
7	NW4 NW4	"	"	0.13	"	
7	NE4 NW4	"	"	26.43	"	
7	SW4 NW4	"	"	28.19	"	
7	SE4 NW4	"	"	39.34	DIV. PASTURE HARV. CROP	
7	NW4 NE4	"	"	40.10	"	
7	NE4 NE4	"	"	40.00	"	
7	S2 NE4	"	"	66.34	"	
7	SW4	"	"	153.74	"	
7	W2 SE4	"	"	78.69	"	
7	NE4 SE4	"	"	29.00	"	
7	SE4 SE4	"	"	23.94	"	
8	NW4 NW4	"	"	30.48	DIV. PASTURE	
8	SW4 NW4	"	"	7.33	"	
12	SE4 NE4	12 N.	46 E.	2.58	"	
12	NE4 SE4	"	"	32.09	"	
12	NW4 SE4	"	"	2.32	"	
12	S2 SE4	"	"	61.44	"	
13	NE4	"	"	148.30	"	
13	E2 SE4	"	"	78.74	"	
13	W2 SE4	"	"	78.74	"	
13	NE4 SW4	"	"	8.94	"	
13	SE4 SW4	"	"	26.09	"	
18	LOT 1	12 N.	47 E.	31.61	DIV. PASTURE HARV. CROP	
18	LOT 2	"	"	37.96	"	
18	E2 NW4	"	"	79.66	HARV. CROP	
18	LOT 3	"	"	38.03	DIV. PASTURE HARV. CROP	
18	LOT 4	"	"	38.10	"	
18	E2 SW4	"	"	78.15	"	
18	NW4 NE4	"	"	39.20	"	
18	NE4 NE4	"	"	26.68	DIV. PASTURE	
18	SW4 NE4	"	"	39.19	DIV. PASTURE HARV. CROP	
18	SE4 NE4	"	"	18.50	DIV. PASTURE	
18	NW4 SE4	"	"	39.44	DIV. PASTURE HARV. CROP	
18	NE4 SE4	"	"	15.60	DIV. PASTURE	
18	SW4 SE4	"	"	39.44	DIV. PASTURE HARV. CROP	
18	SE4 SE4	"	"	11.58	DIV. PASTURE	
19	LOT 1	"	"	37.99	HARV. CROP	
19	LOT 2	"	"	37.99	"	
19	E2 NW4	"	"	78.86	"	
19	NE4 NE4	"	"	2.98	DIV. PASTURE	
19	NW4 NE4	"	"	39.15	"	
19	SW4 NE4	"	"	34.93	"	
19	LOT 3&4	"	"	76.60	"	
19	E2 SW4	"	"	78.76	"	
19	NW4 SE4	"	"	37.06	DIV. PASTURE HARV. CROP	
19	SW4 SE4	"	"	39.90	"	
19	SE4 SE4	"	"	12.05	DIV. PASTURE	
30	LOT 1&2	"	"	76.68	HARV. CROP	
30	E2 NW4	"	"	79.66	"	
30	NE4 NE4	"	"	31.63	DIV. PASTURE	
30	W2 NE4	"	"	78.74	DIV. PASTURE HARV. CROP	
30	E2 NE4	"	"	71.00	DIV. PASTURE	
30	SW4	"	"	156.58	HARV. CROP	
30	NW4 SE4	"	"	33.75	DIV. PASTURE HARV. CROP	
30	NE4 SE4	"	"	39.37	"	
30	S2 SE4	"	"	78.51	HARV. CROP	
29	NW4 NW4	"	"	1.81	DIV. PASTURE	
29	S2 NW4	"	"	53.55	"	
29	SW4	"	"	160.00	DIV. PASTURE HARV. CROP	
29	NW4 SE4	"	"	4.53	DIV. PASTURE	
29	SW4 SE4	"	"	14.31	"	
32	NW4	"	"	158.80	HARV. CROP	
32	NW4 NE4	"	"	17.62	DIV. PASTURE	
32	SW4 NE4	"	"	37.26	DIV. PASTURE HARV. CROP	
32	NE4 SE4	"	"	28.65	DIV. PASTURE	
32	NW4 SE4	"	"	39.70	"	
32	SE4 SE4	"	"	39.70	"	
32	SW4 SE4	"	"	27.45	"	
32	SE4 SW4	"	"	10.50	"	
32	SW4 SW4	"	"	0.86	"	
32	NW SW	"	"	37.89	DIV. PASTURE HARV. CROP	
31	NE4	"	"	155.98	"	
31	NW4	"	"	157.64	"	
31	N2 SW4	"	"	79.02	DIV. PASTURE	
31	N2 SE4	"	"	71.87	"	
31	SW4 SE4	"	"	1.99	"	
31	S2 SW4	"	"	33.21	"	
36	NE4 SE4	12 N.	46 E.	40.10	"	
36	SE4 SE4	"	"	24.81	"	
36	SW4 SE4	"	"	5.28	"	
36	NW4 SE4	"	"	28.32	"	

STATE OF NEVADA }
COUNTY OF NYE } ss.

I WALLACE T. BOUNDY, BEING FIRST DULY SWORN DEPOSE AND SAY THAT THIS MAP CONSISTING OF ONE SHEET, HAS BEEN CORRECTLY DRAWN TO THE DESIGNATED SCALE FROM FIELD NOTES OF A SURVEY MADE JAN. 1984 - MARCH 1985, THAT IT TRULY AND CORRECTLY REPRESENTS THE PROPOSED LOCATION AND EXTENT OF THE WORKS TO DIVERT WATER FROM A STREAM SOURCES, IN NYE COUNTY, NEVADA, BY E. WAYNE & JEAN N. HAGE, FOR IRRIGATION, STOCKWATERING & DOMESTIC PURPOSES. THAT THE POINT OF DIVERSION, THE APPROXIMATE LOCATION AND SIZE OF THE DIVERTING CHANNEL, ALL RESERVOIRS OR BASINS, THE LOCATION AND NAMES OF ALL OTHER WORKS, WHICH WILL CROSS OR CONNECT WITH PROPOSED WORKS, AND THE BOUNDARIES OF ALL LANDS SHOWING THE AREAS PROPOSED TO BE UTILIZED ARE FULLY AND CORRECTLY DESIGNATED THEREON.

Wallace T. Boundy
STATE WATER RIGHT SURVEYOR #584

Subscribed and sworn to before me this 6th day of June, 1985.

Ruel E. Kelley
NOTARY PUBLIC IN AND FOR NYE COUNTY, NEVADA
Commission Expires: June 5, 1986

BASIS OF BEARINGS

BETWEEN THE S.W. CORNER AND THE S4 CORNER OF SECTION 32, T.12N., R.47E., AS PER B.L.M. TOWNSHIP PLAT.

LEGEND

- FOUND CORNER, STANDARD B.L.M. BRASS CAP
- SET IRON PIN, R.L.S. 2518
- PLACE OF USE AND PATENTED LAND
- EXISTING FENCE LINE
- MEADOW LANDS OF DIVERSIFIED PASTURE AS SUPPORTED BY 1874 U.S.G.L.O. PLATS, ALSO PLACE OF USE

SCALE: 1 inch = 1000 feet

0 100 300 500 1000 1500 2000 3000

BOUNDY LAND SURVEYING
P.O. BOX 242 TONOPAH, NV 89049 (702)482-6809

MAP TO ACCOMPANY PROOF OF APPROPRIATION

FOR: IRRIGATION, STOCKWATERING & DOMESTIC PURPOSES FROM STREAM & SPRING SOURCES TRIBUTARY TO MOSQUITO CREEK, INCLUDING BARLEY CREEK & TRIBUTARIES.

IN: SECTIONS 13, 24, 25 & 36 T.12N., R.46E., & SECTIONS 7, 18, 19, & 29-32 T.12N., R.47E., M.D.B.&M., NYE COUNTY, NEVADA.

BY: E. WAYNE & JEAN N. HAGE
P.O. BOX 513
TONOPAH, NEVADA 89049

TEP

04465

SHEET 4 of 4 - BARLEY CREEK TRIB.
SHEET 3 of 3 - MOSQUITO CREEK TRIB.

STATE OF NEVADA }
COUNTY OF NYE } SS

I, Wallace T. Boundy, BEING FIRST DULY SWORN DEPOSED AND SAY THAT THIS MAP CONSISTING OF ONE SHEET, HAS BEEN CORRECTLY DRAWN TO THE DESIGNATED SCALE FROM FIELD NOTES OF A SURVEY MADE ON Jan. 1984 - Mar. 1985, THAT IT TRULY AND CORRECTLY REPRESENTS THE PROPOSED LOCATION AND EXTENT OF THE WORKS TO DIVERT WATER FROM Spring Sources, IN Nye COUNTY, NEVADA, BY E. Wayne & Jean N. Hage, FOR Irrigation, Stockwatering & Domestic PURPOSES. THAT THE POINT OF DIVERSION, THE APPROXIMATE LOCATION AND SIZE OF THE DIVERTING CHANNEL, ALL RESERVOIRS OR BASINS, THE LOCATION AND NAMES OF ALL OTHER WORKS WHICH WILL CROSS OR CONNECT WITH PURPOSED WORKS, AND THE BOUNDARIES OF ALL LANDS SHOWING THE AREAS PROPOSED TO BE Irrigated, ARE FULLY AND CORRECTLY DESIGNATED THEREON.

Wallace T. Boundy
STATE WATER RIGHT SURVEYOR #584

Subscribed and sworn to before me this 6th day of June, 1985.

Ruth E. Kelley
NOTARY PUBLIC IN AND FOR NYE COUNTY, NEVADA
MY COMMISSON EXPIRES June 5, 1986

BASIS OF BEARINGS

AS PER U.S.G.A. QUADRANGLES DANVILLE & GREEN MONSTER CANYON, NEVADA.

NOTE

TOWNSHIPS ARE UNSURVEYED, SECTIONS ARE PLOTTED BY PROTRACTED DIAGRAM 194 & 235.

LEGEND

▲ FOUND CORNER, STANDARD B.L.M. BRASS CAP
— — LIVESTOCK ALLOTMENT BOUNDARY

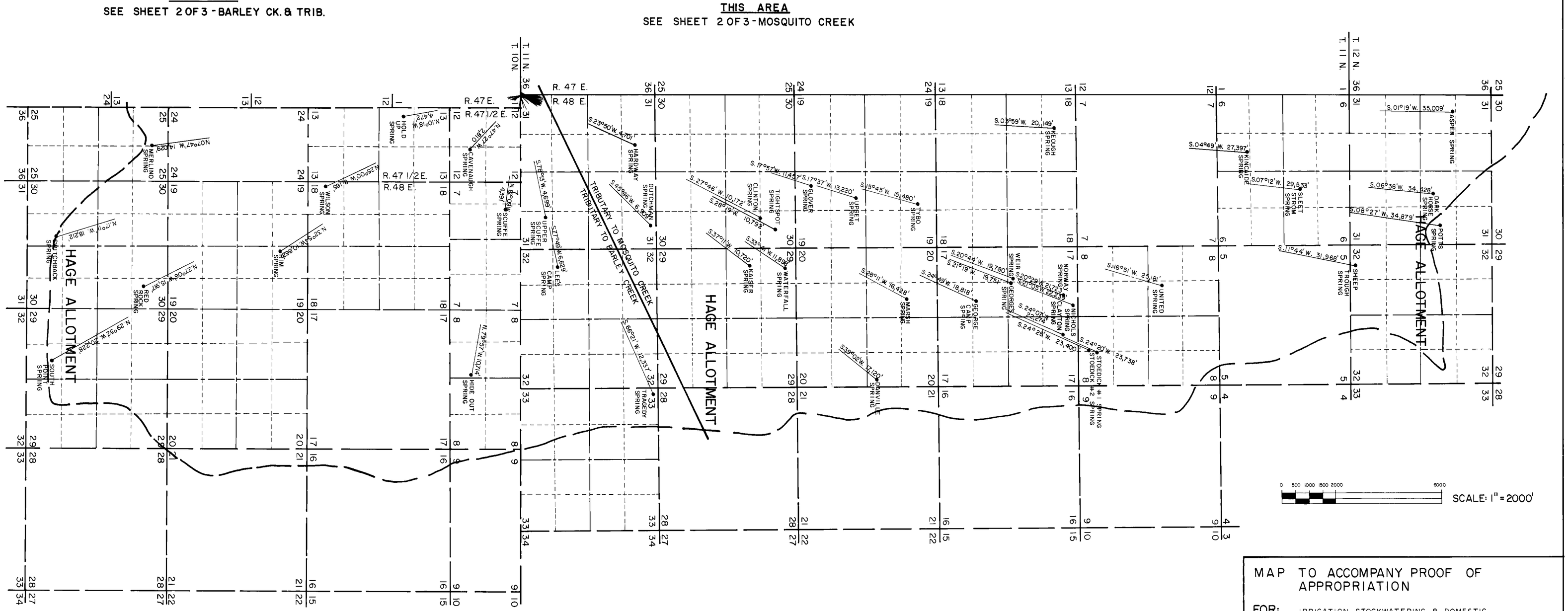

MAP TO ACCOMPANY PROOF OF APPROPRIATION

FOR: IRRIGATION, STOCKWATERING & DOMESTIC PURPOSES FROM SPRING SOURCES TRIBUTARY TO BARLEY CREEK TRIBUTARIES & MOSQUITO CREEK TRIBUTARIES.

IN: T. 10 N., R. 47 1/2 E., AND T. 10, 11 & 12 N., R. 48 E.

BY: E. WAYNE & JEAN N. HAGE
P.O. BOX 513
TONOPAH, NEVADA 89049

BOUNDY LAND SURVEYING
P.O. BOX 242 TONOPAH, NEVADA 89049 (702) 482-6809

DJN

04466 04465

MOSQUITO CREEK

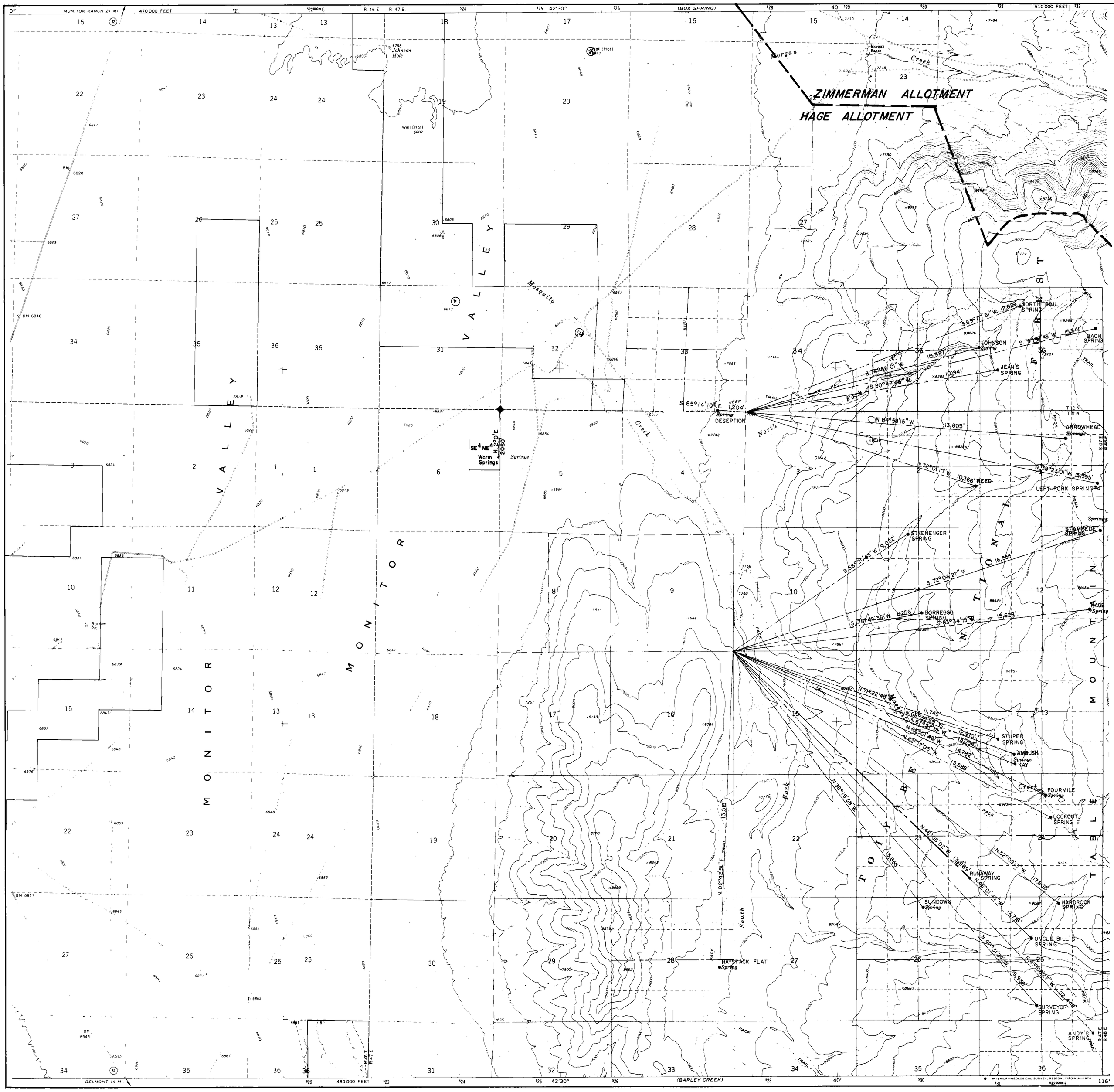

MATCH LINE
SEE SHEET 3 OF 3
ALSO SEE SHEET 4 OF 4 - BARLEY CREEK

N

NOTE

T. 11 & 12 N., R. 46 E., AS SHOWN HEREON ARE UNSURVEYED, SECTIONS SHOWN FROM PROTRACTED DIAGRAM.

STATE OF NEVADA }SS
COUNTY OF NYE

I, Wallace T. Boundy, BEING FIRST DULY SWORN DEPOSED AND SAY THAT THIS MAP CONSISTING OF ONE SHEET, HAS BEEN CORRECTLY DRAWN TO THE DESIGNATED SCALE FROM FIELD NOTES OF A SURVEY MADE Jan. 1984 - March 1985, THAT IT TRULY AND CORRECTLY REPRESENTS THE PROPOSED LOCATION AND EXTENT OF THE WORKS TO DIVERT WATER FROM Spring Sources, IN Nye COUNTY, NEVADA, BY E. Wayne & Jean N. Hage, FOR Irrigation, Stockwatering, and Domestic PURPOSES. THAT THE POINT OF DIVERSION, THE APPROXIMATE LOCATION AND SIZE OF THE DIVERTING CHANNEL, ALL RESERVOIRS OR BASINS, THE LOCATION AND NAMES OF ALL OTHER WORKS, WHICH WILL CROSS OR CONNECT WITH PURPOSED WORKS, AND THE BOUNDARIES OF ALL LANDS SHOWING THE AREAS PROPOSED TO BE Irrigated, ARE FULLY AND CORRECTLY DESIGNATED THEREON.

Wallace T. Boundy
STATE WATER RIGHT SURVEYOR #584

Subscribed and sworn to before me this 6th day of June, 1985

Rud E. Kelley
NOTARY PUBLIC IN AND FOR NYE COUNTY, NEVADA
Commission Expires:
June 5, 1986

BASIS OF BEARINGS

GRID NORTH AS SHOWN ON U.S.G.S. PLAT

LEGEND

- LIVESTOCK ALLOTMENT BOUNDARY
- FOUND CORNER STANDARD B.L.M. BRASS CAP

0 400 800 1200 1600 2000 4000 6000
SCALE: 1" = 2000'

MAP TO ACCOMPANY PROOF OF APPROPRIATION

FOR: IRRIGATION, STOCKWATERING, & DOMESTIC PURPOSES FROM SPRING SOURCES TRIBUTARY TO MOSQUITO CREEK

IN: T. 11 & 12 N., R. 46 & 47 E.

BY: E. WAYNE & JEAN N. HAGE
P.O. BOX 513
TONOPAH, NEVADA 89049

04463 04465

SHEET 4 of 4 - BARLEY CREEK TRIB.
SHEET 3 of 3 - MOSQUITO CREEK TRIB.

STATE OF NEVADA }
COUNTY OF NYE } SS

I Wallace T. Boundy, BEING FIRST DULY SWORN DEPOSED AND SAY THAT THIS MAP CONSISTING OF ONE SHEET, HAS BEEN CORRECTLY DRAWN TO THE DESIGNATED SCALE FROM FIELD NOTES OF A SURVEY MADE ON Jan. 1984 - Mar. 1985, THAT IT TRULY AND CORRECTLY REPRESENTS THE PROPOSED LOCATION AND EXTENT OF THE WORKS TO DIVERT WATER FROM Spring Sources, IN Nye COUNTY, NEVADA, BY E. Wayne & Jean N. Hage, FOR Irrigation, Stockwatering & Domestic PURPOSES. THAT THE POINT OF DIVERSION, THE APPROXIMATE LOCATION AND SIZE OF THE DIVERTING CHANNEL, ALL RESERVOIRS OR BASINS, THE LOCATION AND NAMES OF ALL OTHER WORKS WHICH WILL CROSS OR CONNECT WITH PURPOSED WORKS, AND THE BOUNDARIES OF ALL LANDS SHOWING THE AREAS PROPOSED TO BE Irrigated, ARE FULLY AND CORRECTLY DESIGNATED THEREON.

Wallace T. Boundy
STATE WATER RIGHT SURVEYOR #584

Subscribed and sworn to before me this 14th day of June, 1985.

Ruth E. Kelley
NOTARY PUBLIC IN AND FOR NYE COUNTY, NEVADA
MY COMMISSON EXPIRES June 5, 1986

RUTH E. KELLEY NOTARY PUBLIC STATE OF NEVADA My Appt. Expires June 5, 1986

BASIS OF BEARINGS

AS PER U.S.G.A. QUADRANGLES DANVILLE & GREEN MONSTER CANYON, NEVADA.

NOTE

TOWNSHIPS ARE UNSURVEYED, SECTIONS ARE PLOTTED BY PROTRACTED DIAGRAM 194 & 235.

LEGEND

▲ FOUND CORNER, STANDARD B.L.M. BRASS CAP
—— LIVESTOCK ALLOTMENT BOUNDARY

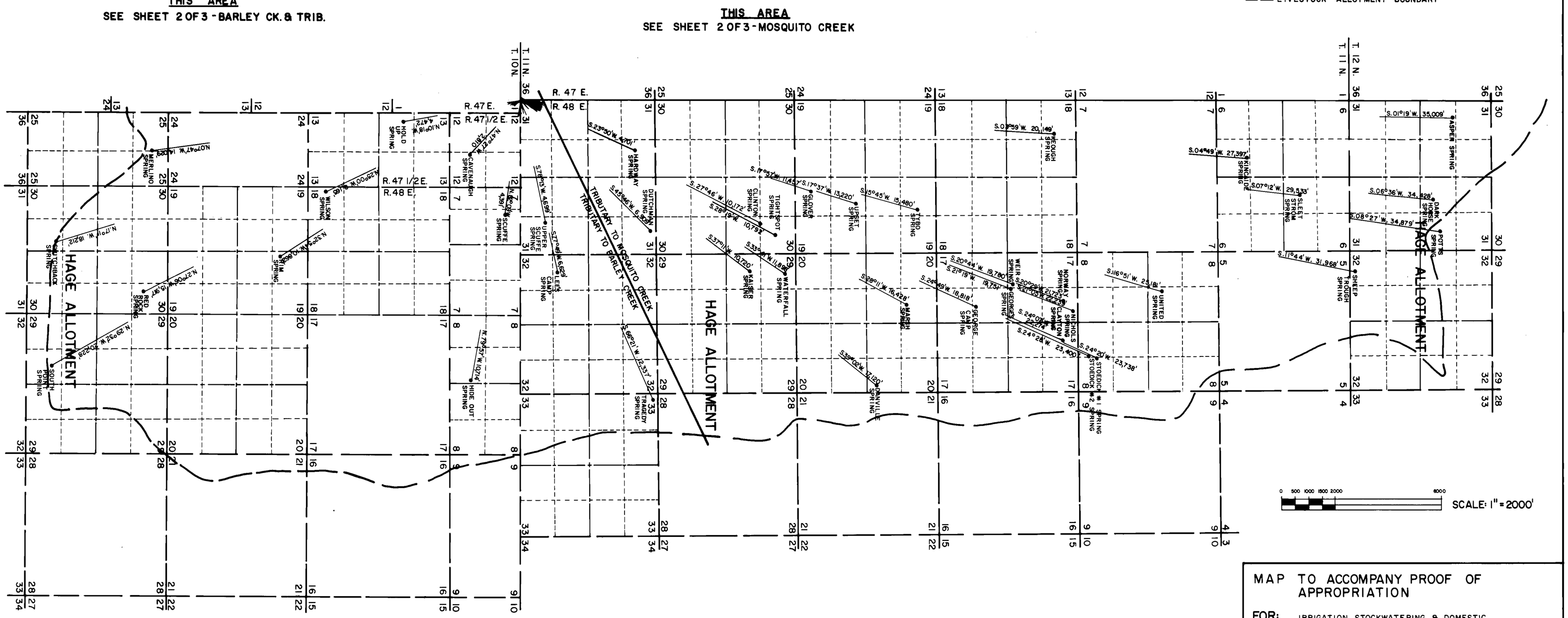

MAP TO ACCOMPANY PROOF OF APPROPRIATION

FOR: IRRIGATION, STOCKWATERING & DOMESTIC PURPOSES FROM SPRING SOURCES TRIBUTARY TO BARLEY CREEK TRIBUTARIES & MOSQUITO CREEK TRIBUTARIES.

IN: T. 10 N., R. 47 1/2 E., AND T. 10, 11 & 12 N., R. 48 E.

BY: E. WAYNE & JEAN N. HAGE
P.O. BOX 513
TONOPAH, NEVADA 89049

BOUNDY LAND SURVEYING
P.O. BOX 242 TONOPAH, NEVADA 89049 (702) 482-6809

DJN

04466 04465

SHEET 2 OF 3
MOSQUITO CREEK

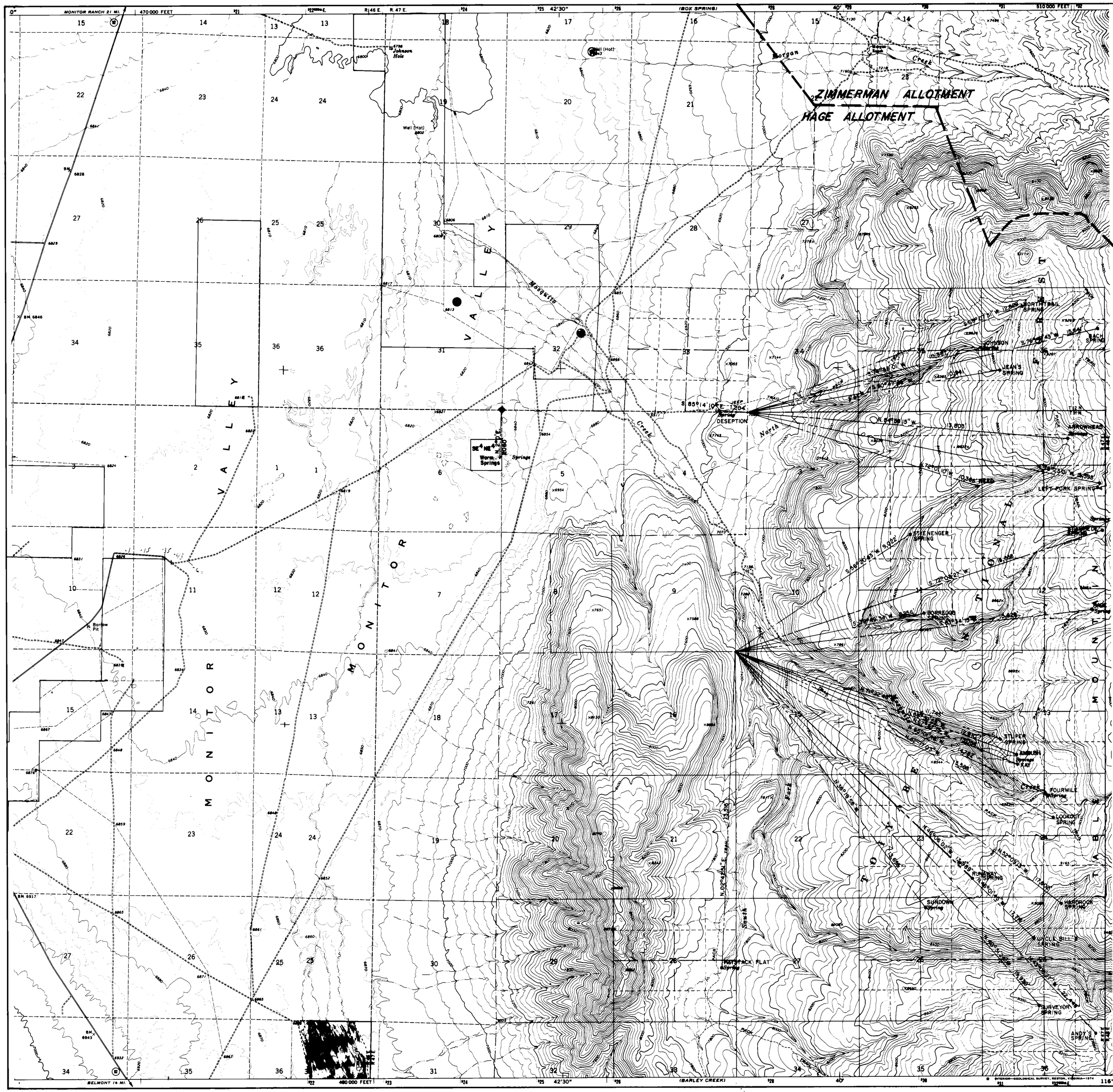

MATCH LINE
SEE SHEET 3 OF 3
ALSO SEE SHEET 4 OF 4 - BARLEY CREEK

N

NOTE

T. 11 & 12 N., R. 46 E., AS SHOWN HEREON ARE UNSURVEYED, SECTIONS SHOWN FROM PROTRACTED DIAGRAM.

STATE OF NEVADA }
COUNTY OF NYE } SS

I Wallace T. Boundy, BEING FIRST DULY SWORN DEPOSED AND SAY THAT THIS MAP CONSISTING OF ONE SHEET, HAS BEEN CORRECTLY DRAWN TO THE DESIGNATED SCALE FROM FIELD NOTES OF A SURVEY MADE Jan. 1984 - March 1985, THAT IT TRULY AND CORRECTLY REPRESENTS THE PROPOSED LOCATION AND EXTENT OF THE WORKS TO DIVERT WATER FROM Spring Sources, IN Nye COUNTY, NEVADA, BY E. Wayne & Jean N. Hage, FOR Irrigation, Stockwatering, and Domestic PURPOSES. THAT THE POINT OF DIVERSION, THE APPROXIMATE LOCATION AND SIZE OF THE DIVERTING CHANNEL, ALL RESERVOIRS OR BASINS, THE LOCATION AND NAMES OF ALL OTHER WORKS, WHICH WILL CROSS OR CONNECT WITH PURPOSED WORKS, AND THE BOUNDARIES OF ALL LANDS SHOWING THE AREAS PROPOSED TO BE Irrigated, ARE FULLY AND CORRECTLY DESIGNATED THEREON.

Wallace T. Boundy
STATE WATER RIGHT SURVEYOR # 584

Subscribed and sworn to before me this 6th day of June, 1985

Ruth E. Kelley
NOTARY PUBLIC IN AND FOR NYE COUNTY, NEVADA
Commission Expires:
June 5, 1986

BASIS OF BEARINGS

GRID NORTH AS SHOWN ON U.S.G.S. PLAT

LEGEND

- - - LIVESTOCK ALLOTMENT BOUNDARY
◆ FOUND CORNER STANDARD B.L.M. BRASS CAP

0 400 800 1200 1600 2000 4000 6000
SCALE: 1" = 2000'

MAP TO ACCOMPANY PROOF OF APPROPRIATION

FOR: IRRIGATION, STOCKWATERING, & DOMESTIC PURPOSES FROM SPRING SOURCES TRIBUTARY TO MOSQUITO CREEK.

IN: T. 11 & 12 N., R. 46 & 47 E.

BY: E. WAYNE & JEAN N. HAGE
P.O. BOX 513
TONOPAH, NEVADA 89049

04463 04465

SHEET 2 OF 3

MOSQUITO CREEK

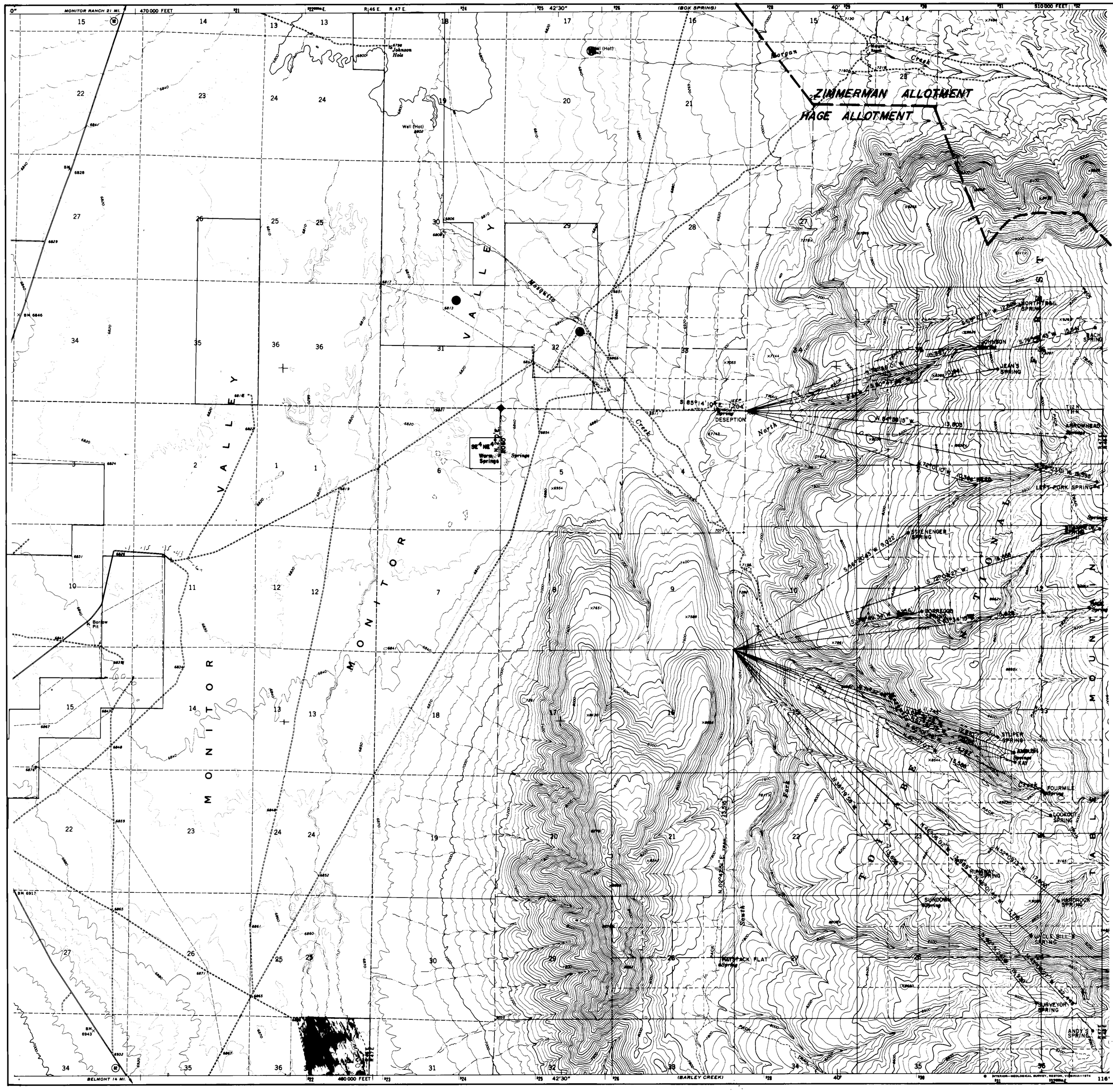

NOTE

T. 11 & 12 N., R. 46 E., AS SHOWN HEREON ARE UNSURVEYED, SECTIONS SHOWN FROM PROTRACTED DIAGRAM.

STATE OF NEVADA }SS
COUNTY OF NYE

I, Wallace T. Boundy, BEING FIRST DULY SWORN DEPOSED AND SAY THAT THIS MAP CONSISTING OF ONE SHEET, HAS BEEN CORRECTLY DRAWN TO THE DESIGNATED SCALE FROM FIELD NOTES OF A SURVEY MADE Jan. 1984 - March 1985, THAT IT TRULY AND CORRECTLY REPRESENTS THE PROPOSED LOCATION AND EXTENT OF THE WORKS TO DIVERT WATER FROM Spring Sources, IN Nye COUNTY, NEVADA, BY E. Wayne & Jean N. Hage, FOR Irrigation, Stockwatering, and Domestic PURPOSES. THAT THE POINT OF DIVERSION, THE APPROXIMATE LOCATION AND SIZE OF THE DIVERTING CHANNEL, ALL RESERVOIRS OR BASINS, THE LOCATION AND NAMES OF ALL OTHER WORKS, WHICH WILL CROSS OR CONNECT WITH PURPOSED WORKS, AND THE BOUNDARIES OF ALL LANDS SHOWING THE AREAS PROPOSED TO BE Irrigated, ARE FULLY AND CORRECTLY DESIGNATED THEREON.

Wallace T. Boundy
STATE WATER RIGHT SURVEYOR # 584

Subscribed and sworn to before me this 6th day of June, 1985

Rud E. Kelly
NOTARY PUBLIC IN AND FOR NYE COUNTY, NEVADA

Commission Expires:
June 5, 1986

BASIS OF BEARINGS

GRID NORTH AS SHOWN ON U.S.G.S. PLAT

LEGEND

- - - LIVESTOCK ALLOTMENT BOUNDARY
◆ FOUND CORNER STANDARD B.L.M. BRASS CAP

0 400 800 1200 1600 2000 4000 8000 SCALE: 1" = 2000'

MAP TO ACCOMPANY PROOF OF APPROPRIATION

FOR: IRRIGATION, STOCKWATERING, & DOMESTIC PURPOSES FROM SPRING SOURCES TRIBUTARY TO MOSQUITO CREEK.

IN: T. 11 & 12 N., R. 46 & 47 E.

BY: E. WAYNE & JEAN N. HAGE
P.O. BOX 513
TONOPAH, NEVADA 89049

04465

SHEET 1 of 3 - MOSQUITO CREEK & TRIB.
SHEET 3 of 4 - PINE CREEK & TRIB. (Andrews Creek)

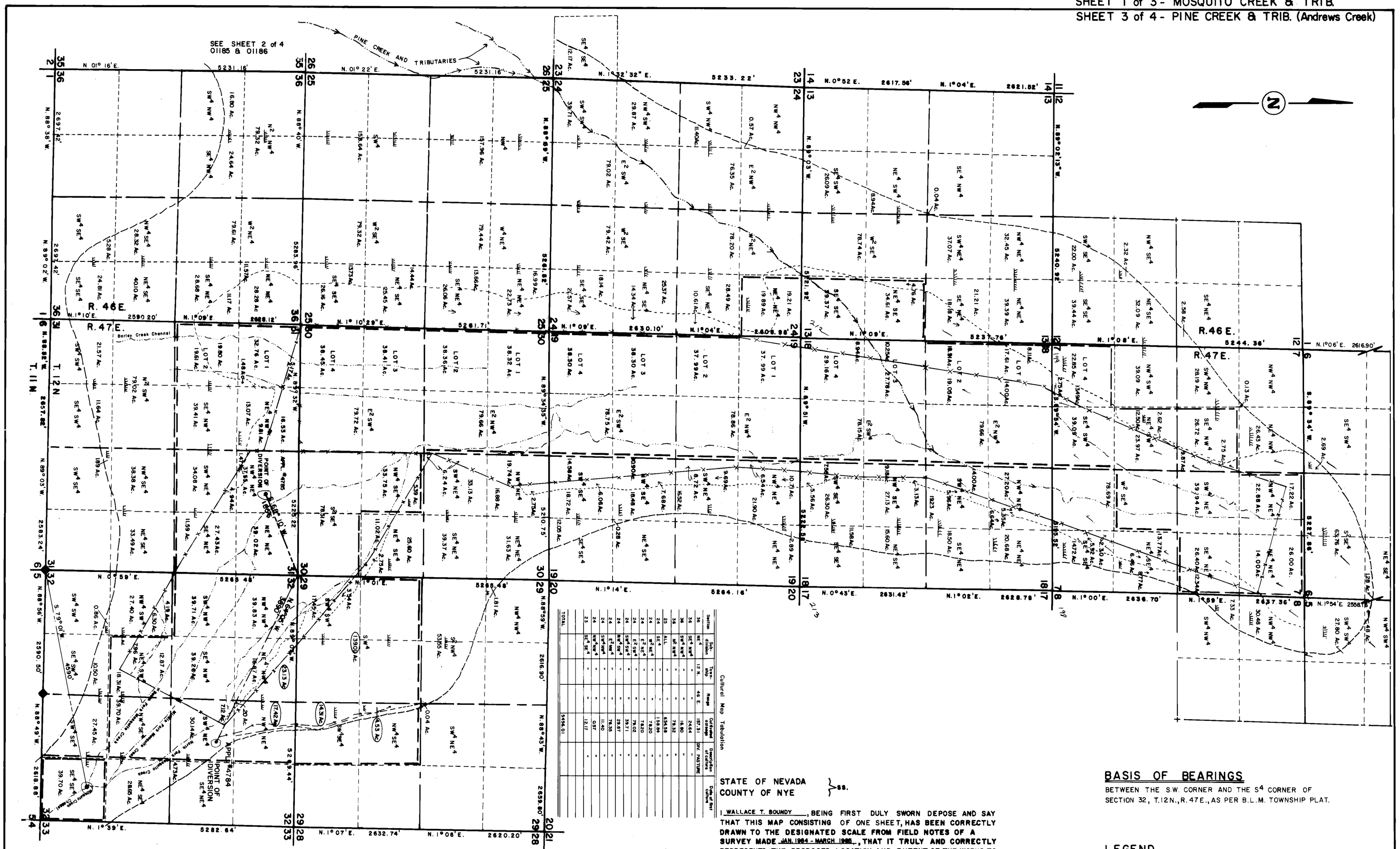

Section	Sub-division	Town-ship	Range	Cultivated acreage	Description of culture	Date of first culture
36	NE¼	12 N.	46 E.	187.31	DIV. PASTURE	
36	SE¼ NW¼	"	"	24.64	"	
36	SW¼ NW¼	"	"	16.80	"	
36	NW¼ NW¼	"	"	79.32	"	
25	ALL	"	"	634.58	"	
24	SW¼	"	"	159.94	"	
24	E½ NW¼	"	"	79.80	"	
24	E½ SW¼	"	"	79.02	"	
24	SW¼ SW¼	"	"	39.71	"	
24	NW¼ NW¼	"	"	39.83	"	
24	E½ NW¼	"	"	79.35	"	
24	SW¼ NW¼	"	"	11.40	"	
24	NW¼ SW¼	"	"	0.57	"	
23	SE¼ SE¼	"	"	12.17	"	
TOTAL				1456.01		

Section	Sub-division	Town-ship	Range	Cultivated acreage	Description of culture	Date of first culture
5	SW¼ SW¼	12 N.	47 E.	27.80	DIV. PASTURE	
5	NW¼ SW¼	"	"	0.48	"	
6	NE¼ SE¼	"	"	1.28	"	
6	SE¼ SE¼	"	"	65.76	"	
7	E½ SW¼	"	"	2.69	"	
7	NW¼ SW¼	"	"	0.13	"	
7	NE¼ NW¼	"	"	26.00	"	
7	E½ NW¼	"	"	14.00	"	
7	SE¼ NW¼	"	"	39.94	"	
7	SW¼ NW¼	"	"	26.40	"	
7	NW¼ NE¼	"	"	40.10	"	
7	SW¼	"	"	86.34	"	
7	NE¼ SE¼	"	"	155.74	"	
7	NW¼ SE¼	"	"	78.69	"	
7	SW¼ SE¼	"	"	29.00	"	
8	SW¼ NW¼	"	"	23.94	"	
8	NW¼ NW¼	"	"	30.48	DIV. PASTURE	
12	SE¼ NE¼	12 N.	46 E.	2.58	"	
12	NE¼ SE¼	"	"	32.09	"	
12	NW¼ SE¼	"	"	2.32	"	
12	NE¼	"	"	61.44	"	
13	E½ SE¼	"	"	148.30	"	
13	NE¼	"	"	78.74	"	
13	W½ SE¼	"	"	78.74	"	
13	SE¼ SW¼	"	"	8.94	"	
13	LOT 1	"	"	26.09	"	
18	LOT 1	12 N.	47 E.	31.81	DIV. PASTURE	
18	LOT 2	"	"	37.96	HARV. CROP	
18	E½ NW¼	"	"	79.66	HARV. CROP	
18	LOT 3	"	"	38.03	DIV. PASTURE	
18	LOT 4	"	"	38.10	HARV. CROP	
18	NE¼ SW¼	"	"	79.10	"	
18	NW¼ SW¼	"	"	39.20	"	
18	SW¼ SW¼	"	"	20.48	DIV. PASTURE	
18	NE¼ SE¼	"	"	39.19	DIV. PASTURE	
18	NW¼ SE¼	"	"	18.50	DIV. PASTURE	
18	SW¼ SE¼	"	"	39.44	DIV. PASTURE	
18	NE¼ SW¼	"	"	15.60	DIV. PASTURE	
18	SW¼ SW¼	"	"	39.44	HARV. CROP	
18	SE¼ SE¼	"	"	11.58	DIV. PASTURE	
19	LOT 1	"	"	37.99	HARV. CROP	
19	LOT 2	"	"	37.99	"	
19	E½ NW¼	"	"	78.86	"	
19	NE¼ NE¼	"	"	2.98	DIV. PASTURE	
19	SW¼ NE¼	"	"	39.15	"	
19	NW¼ NE¼	"	"	34.93	"	
19	LOT 3 & 4	"	"	76.60	"	
19	E½ SW¼	"	"	78.75	"	
19	NW¼ SW¼	"	"	37.04	DIV. PASTURE	
19	SW¼ SW¼	"	"	38.90	HARV. CROP	
19	SE¼ SW¼	"	"	12.05	DIV. PASTURE	
30	LOT 1	"	"	78.68	"	
30	E½ NW¼	"	"	78.66	HARV. CROP	
30	NE¼ SW¼	"	"	39.63	DIV. PASTURE	
30	NW¼ SW¼	"	"	39.10	DIV. PASTURE	
30	E½ SE¼	"	"	71.00	DIV. PASTURE	
30	SW¼	"	"	156.58	HARV. CROP	
30	NW¼ SE¼	"	"	38.73	DIV. PASTURE	
30	NE¼ SE¼	"	"	39.37	HARV. CROP	
30	S½ SE¼	"	"	78.51	"	
31	NW¼ NW¼	"	"	1.81	DIV. PASTURE	
29	SW¼	"	"	53.55	"	
29	SE¼	"	"	159.00	DIV. PASTURE	
29	NW¼ SE¼	"	"	4.53	DIV. PASTURE	
29	SW¼ SE¼	"	"	14.31	"	
32	NW¼	"	"	156.80	HARV. CROP	
32	NW¼ NE¼	"	"	17.62	DIV. PASTURE	
32	SW¼ NE¼	"	"	37.26	HARV. CROP	
32	NE¼ SE¼	"	"	28.65	DIV. PASTURE	
32	NW¼ SE¼	"	"	39.70	"	
32	SW¼ SE¼	"	"	39.70	"	
32	SE¼ SE¼	"	"	27.45	"	
32	SW¼ SW¼	"	"	10.50	"	
32	SE¼ SW¼	"	"	0.86	DIV. PASTURE	
32	NW SW	"	"	37.89	HARV. CROP	
31	NE¼	"	"	155.98	"	
31	NW¼	"	"	157.64	DIV. PASTURE	
31	W½ SE¼	"	"	79.02	"	
31	SW¼ SE¼	"	"	39.51	"	
31	S½ SW¼	"	"	32.20	"	
36	NE¼ SE¼	12 N.	46 E.	40.10	"	
36	SW¼ SE¼	"	"	24.81	"	
36	NW¼ SE¼	"	"	28.32	"	

FOR TOTAL SEE OTHER TABULATION

STATE OF NEVADA }
COUNTY OF NYE } ss.

I WALLACE T. BOUNDY, BEING FIRST DULY SWORN DEPOSE AND SAY THAT THIS MAP CONSISTING OF ONE SHEET, HAS BEEN CORRECTLY DRAWN TO THE DESIGNATED SCALE FROM FIELD NOTES OF A SURVEY MADE JAN. 1984 - MARCH 1985, THAT IT TRULY AND CORRECTLY REPRESENTS THE PROPOSED LOCATION AND EXTENT OF THE WORKS TO DIVERT WATER FROM A STREAM SOURCES, IN NYE COUNTY, NEVADA, BY E. WAYNE & JEAN N. HAGE, FOR IRRIGATION, STOCKWATERING & DOMESTIC PURPOSES. THAT THE POINT OF DIVERSION, THE APPROXIMATE LOCATION AND SIZE OF THE DIVERTING CHANNEL, ALL RESERVOIRS OR BASINS, THE LOCATION AND NAMES OF ALL OTHER WORKS, WHICH WILL CROSS OR CONNECT WITH PROPOSED WORKS, AND THE BOUNDARIES OF ALL LANDS SHOWING THE AREAS PROPOSED TO BE UTILIZED ARE FULLY AND CORRECTLY DESIGNATED THEREON.

Wallace T. Boundy
STATE WATER RIGHT SURVEYOR #594

Subscribed and sworn to before me this 6th day of June, 1985.

Rick E. Kelley
NOTARY PUBLIC IN AND FOR NYE COUNTY, NEVADA
Commission Expires:
June 5, 1986

BOUNDY LAND SURVEYING
P.O. BOX 242 TONOPAH, NV 89049 (702)482-6809

BASIS OF BEARINGS

BETWEEN THE S.W. CORNER AND THE S¼ CORNER OF SECTION 32, T.12N., R.47E., AS PER B.L.M. TOWNSHIP PLAT.

LEGEND

- FOUND CORNER, STANDARD B.L.M. BRASS CAP
- SET IRON PIN, R.L.S. 2518
- PLACE OF USE AND PATENTED LAND
- EXISTING FENCE LINE
- MEADOW LANDS OF DIVERSIFIED PASTURE AS SUPPORTED BY 1874 U.S.G.L.O. PLATS, ALSO PLACE OF USE

SCALE: 1 inch = 1000 feet

0 100 300 500 1000 1500 2000 3000

MAP TO ACCOMPANY PROOF OF APPROPRIATION

FOR: IRRIGATION, STOCKWATERING & DOMESTIC PURPOSES FROM STREAM & SPRING SOURCES TRIBUTARY TO MOSQUITO CREEK, INCLUDING BARLEY CREEK & TRIBUTARIES.

IN: SECTIONS 13, 24, 25 & 36 T.12N., R.46E., & SECTIONS 7, 18, 19, & 29-32 T.12N., R.47E., M.D.B.&M., NYE COUNTY, NEVADA.

BY: E. WAYNE & JEAN N. HAGE
P.O. BOX 513
TONOPAH, NEVADA 89049

04465