| SECTION | SUBDIVISION | TOWNSHIP | RANGE | CULTIVATED ACREAGE | DESCRIPTION OF CULTURE | DATE OF FIRST CULTURE |
|---|---|---|---|---|---|---|
| 17 | NW1/4 SW1/4 | 25 N. | 64 E. | 36.36 | Meadow Grasses | |
| 17 | NE1/4 SW1/4 | 25 N. | 64 E. | 33.88 | Meadow Grasses | |
| 17 | NW1/4 SE1/4 | 25 N. | 64 E. | 7.46 | Meadow Grasses | |
| 17 | NE1/4 SE1/4 | 25 N. | 64 E. | 9.50 | Meadow Grasses | |
| 17 | SW1/4 SW1/4 | 25 N. | 64 E. | 31.41 | Meadow Grasses | |
| 17 | SE1/4 SW1/4 | 25 N. | 64 E. | 28.10 | Meadow Grasses | |
| 17 | SW1/4 SE1/4 | 25 N. | 64 E. | 17.35 | Meadow Grasses | |
| 17 | SE1/4 SE1/4 | 25 N. | 64 E. | 38.84 | Meadow Grasses | |
| 16 | NW1/4 SW1/4 | 25 N. | 64 E. | 1.99 | Meadow Grasses | |
| 16 | SW1/4 SW1/4 | 25 N. | 64 E. | 36.77 | Meadow Grasses | |
| 16 | SE1/4 SW1/4 | 25 N. | 64 E. | 33.05 | Meadow Grasses | |
| 16 | SW1/4 SE1/4 | 25 N. | 64 E. | 0.97 | Meadow Grasses | |
| 20 | NE1/4 NW1/4 | 25 N. | 64 E. | 17.52 | Meadow Grasses | |
| 20 | NW1/4 NE1/4 | 25 N. | 64 E. | 39.25 | Meadow Grasses | |
| 20 | NE1/4 NE1/4 | 25 N. | 64 E. | 35.52 | Meadow Grasses | |
| 20 | SE1/4 NW1/4 | 25 N. | 64 E. | 1.24 | Meadow Grasses | |
| 20 | SW1/4 NE1/4 | 25 N. | 64 E. | 20.24 | Meadow Grasses | |
| 20 | SE1/4 NE1/4 | 25 N. | 64 E. | 34.29 | Meadow Grasses | |
| 20 | NW1/4 SE1/4 | 25 N. | 64 E. | 0.77 | Meadow Grasses | |
| 20 | NE1/4 SE1/4 | 25 N. | 64 E. | 32.64 | Meadow Grasses | |
| 20 | SW1/4 SE1/4 | 25 N. | 64 E. | 1.65 | Meadow Grasses | |
| 20 | SE1/4 SE1/4 | 25 N. | 64 E. | 14.21 | Meadow Grasses | |
| 21 | NW1/4 NW1/4 | 25 N. | 64 E. | 39.65 | Meadow Grasses | |
| 21 | NE1/4 NW1/4 | 25 N. | 64 E. | 28.91 | Meadow Grasses | |
| 21 | SW1/4 NW1/4 | 25 N. | 64 E. | 40.00 | Meadow Grasses | |
| 21 | SE1/4 NW1/4 | 25 N. | 64 E. | 11.57 | Meadow Grasses | |
| 21 | NW1/4 SW1/4 | 25 N. | 64 E. | 26.03 | Meadow Grasses | |
| 21 | SW1/4 SW1/4 | 25 N. | 64 E. | 2.89 | Meadow Grasses | |
| | | Total Acreage | | 622.06 | | |

# T. 25 N., R. 64 E., M.D.B. & M.

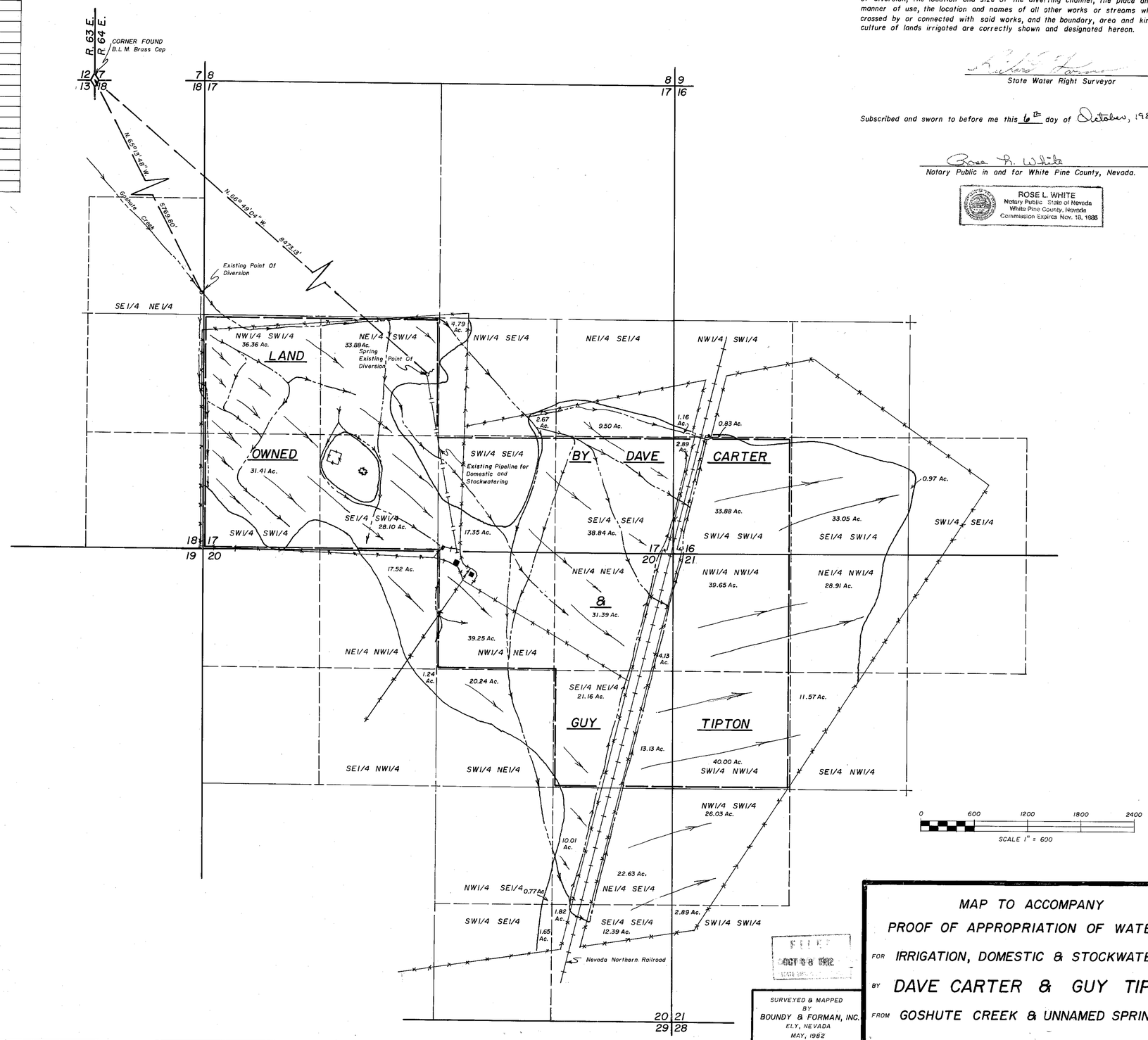


STATE OF NEVADA
County of White Pine } ss

I, Richard W. Forman, being first duly sworn, depose and say that this map, consisting of one sheet, has been correctly drawn to the designated scale from field notes of a survey made under my supervision and direction between the 26th day of April, and the 28th day of April, 1982; that it truly and correctly represents the location and extent of the works used to divert water from Goshute Creek and Unnamed Spring, in White Pine County, by Dave Carter and Guy Tipton for Irrigation, Domestic and Stockwatering purposes. That the points of diversion, the location and size of the diverting channel, the place and manner of use, the location and names of all other works or streams which are crossed by or connected with said works, and the boundary, area and kind of culture of lands irrigated are correctly shown and designated hereon.

State Water Right Surveyor

Subscribed and sworn to before me this 6th day of October, 1982.

Notary Public in and for White Pine County, Nevada.

ROSE L. WHITE
Notary Public State of Nevada
White Pine County, Nevada
Commission Expires Nov. 18, 1985

FILED
OCT 6 8 1982
STATE ENGINEER

SURVEYED & MAPPED
BY
BOUNDY & FORMAN, INC.
ELY, NEVADA
MAY, 1982

MAP TO ACCOMPANY
PROOF OF APPROPRIATION OF WATER
FOR IRRIGATION, DOMESTIC & STOCKWATERING
BY DAVE CARTER & GUY TIPTON
FROM GOSHUTE CREEK & UNNAMED SPRING

04001 04000 03999 03998

# T. 25 N., R. 64 E., M.D.B. & M.

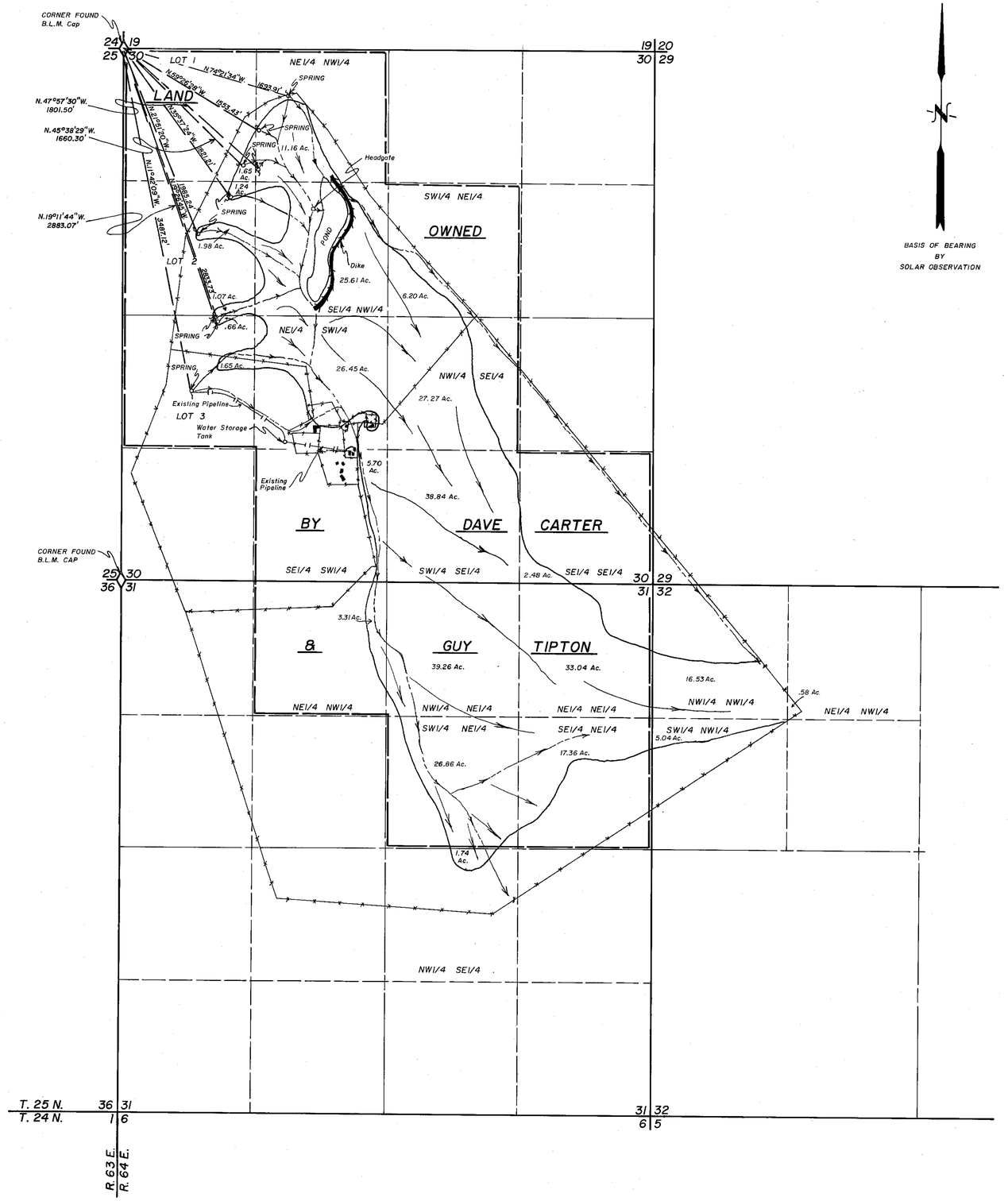


BASIS OF BEARING BY SOLAR OBSERVATION

| SECTION | SUBDIVISION | TOWNSHIP | RANGE | CULTIVATED ACREAGE | DESCRIPTION OF CULTURE | DATE OF FIRST CULTURE |
|---|---|---|---|---|---|---|
| 30 | NWI/4 NWI/4 | 25 N. | 64 E. | 1.65 | Meadow Grasses | |
| 30 | NEI/4 NWI/4 | 25 N. | 64 E. | 11.16 | Meadow Grasses | |
| 30 | SWI/4 NWI/4 | 25 N. | 64 E. | 4.29 | Meadow Grasses | |
| 30 | SEI/4 NWI/4 | 25 N. | 64 E. | 25.61 | Meadow Grasses | |
| 30 | SWI/4 NEI/4 | 25 N. | 64 E. | 6.20 | Meadow Grasses | |
| 30 | NWI/4 SWI/4 | 25 N. | 64 E. | 2.31 | Meadow Grasses | |
| 30 | NEI/4 SWI/4 | 25 N. | 64 E. | 26.45 | Meadow Grasses | |
| 30 | NWI/4 SEI/4 | 25 N. | 64 E. | 27.27 | Meadow Grasses | |
| 30 | SEI/4 SWI/4 | 25 N. | 64 E. | 5.70 | Meadow Grasses | |
| 30 | SWI/4 SEI/4 | 25 N. | 64 E. | 38.84 | Meadow Grasses | |
| 30 | SEI/4 SEI/4 | 25 N. | 64 E. | 2.48 | Meadow Grasses | |
| 31 | NEI/4 NWI/4 | 25 N. | 64 E. | 3.31 | Meadow Grasses | |
| 31 | NWI/4 NEI/4 | 25 N. | 64 E. | 39.26 | Meadow Grasses | |
| 31 | NEI/4 NEI/4 | 25 N. | 64 E. | 33.04 | Meadow Grasses | |
| 31 | SWI/4 NEI/4 | 25 N. | 64 E. | 26.86 | Meadow Grasses | |
| 31 | SEI/4 NEI/4 | 25 N. | 64 E. | 17.36 | Meadow Grasses | |
| 31 | NWI/4 SEI/4 | 25 N. | 64 E. | 1.74 | Meadow Grasses | |
| 32 | NWI/4 NWI/4 | 25 N. | 64 E. | 16.53 | Meadow Grasses | |
| 32 | NEI/4 NWI/4 | 25 N. | 64 E. | 0.58 | Meadow Grasses | |
| 32 | SWI/4 NWI/4 | 25 N. | 64 E. | 5.04 | Meadow Grasses | |
| | | | | | | |
| | | | | | | |
| | | TOTAL | ACREAGE | 295.68 | | |

STATE OF NEVADA
County of White Pine } ss

I, Richard W. Forman, being first duly sworn, depose and say that this map, consisting of one sheet, has been correctly drawn to the designated scale from field notes of a survey made under my supervision and direction between the 26th day of April, and the 28th day of April, 1982, that it truly and correctly represents the location and extent of the works used to divert water from Unnamed Springs, in White Pine County, by Dave Carter and Guy Tipton for Irrigation, Domestic and Stockwatering purposes. That the points of diversion, the location and size of the diverting channel, the place and manner of use, the location and names of all other works, and the boundary, area and kind of culture of lands irrigated are correctly shown and designated hereon.

State Water Right Surveyor

Subscribed and sworn to before me on this 6th day of October, 1982

Rose L. White
Notary Public in and for White Pine County, Nevada.

ROSE L. WHITE
Notary Public State of Nevada
White Pine County, Nevada
Commission Expires Nov. 13, 1985

0 600 1200 1800 2400
SCALE 1" = 600'

FILED
OCT 08 1982

SURVEYED & MAPPED BY
BOUNDY & FORMAN, INC.
ELY, NEVADA
JUNE, 1982

MAP TO ACCOMPANY
PROOF OF APPROPRIATION OF WATER
FOR IRRIGATION, DOMESTIC & STOCKWATERING
BY DAVE CARTER & GUY TIPTON
FROM UNNAMED SPRINGS

04002 04001 04000 03999 03998

| SECTION | SUB-DIVISION | TOWNSHIP | RANGE | CULTIVATED ACREAGE | DESCRIPTION OF CULTURE | DATE OF FIRST CULTURE |
|---|---|---|---|---|---|---|
| 17 | NW1/4 SW1/4 | 25 N. | 64 E. | 36.36 | MEADOW GRASSES | |
| 17 | NE1/4 SW1/4 | 25 N. | 64 E. | 33.88 | MEADOW GRASSES | |
| 17 | NW1/4 SE1/4 | 25 N. | 64 E. | 7.46 | MEADOW GRASSES | |
| 17 | NE1/4 SE1/4 | 25 N. | 64 E. | 9.50 | MEADOW GRASSES | |
| 17 | SW1/4 SW1/4 | 25 N. | 64 E. | 31.41 | MEADOW GRASSES | |
| 17 | SE1/4 SW1/4 | 25 N. | 64 E. | 28.10 | MEADOW GRASSES | |
| 17 | SW1/4 SE1/4 | 25 N. | 64 E. | 17.35 | MEADOW GRASSES | |
| 17 | SE1/4 SE1/4 | 25 N. | 64 E. | 38.84 | MEADOW GRASSES | |
| 16 | NW1/4 SW1/4 | 25 N. | 64 E. | 1.99 | MEADOW GRASSES | |
| 16 | SW1/4 SW1/4 | 25 N. | 64 E. | 36.77 | MEADOW GRASSES | |
| 16 | SE1/4 SW1/4 | 25 N. | 64 E. | 33.05 | MEADOW GRASSES | |
| 16 | SW1/4 SE1/4 | 25 N. | 64 E. | 0.97 | MEADOW GRASSES | |
| 20 | NE1/4 NW1/4 | 25 N. | 64 E. | 17.52 | MEADOW GRASSES | |
| 20 | NW1/4 NE1/4 | 25 N. | 64 E. | 39.25 | MEADOW GRASSES | |
| 20 | NE1/4 NE1/4 | 25 N. | 64 E. | 35.52 | MEADOW GRASSES | |
| 20 | SE1/4 NW1/4 | 25 N. | 64 E. | 1.24 | MEADOW GRASSES | |
| 20 | SW1/4 NE1/4 | 25 N. | 64 E. | 20.24 | MEADOW GRASSES | |
| 20 | SE1/4 NE1/4 | 25 N. | 64 E. | 34.29 | MEADOW GRASSES | |
| 20 | NW1/4 SE1/4 | 25 N. | 64 E. | 0.77 | MEADOW GRASSES | |
| 20 | NE1/4 SE1/4 | 25 N. | 64 E. | 32.64 | MEADOW GRASSES | |
| 20 | SW1/4 SE1/4 | 25 N. | 64 E. | 1.65 | MEADOW GRASSES | |
| 20 | SE1/4 SE1/4 | 25 N. | 64 E. | 14.21 | MEADOW GRASSES | |
| 21 | NW1/4 NW1/4 | 25 N. | 64 E. | 39.65 | MEADOW GRASSES | |
| 21 | NE1/4 NW1/4 | 25 N. | 64 E. | 28.91 | MEADOW GRASSES | |
| 21 | SW1/4 NW1/4 | 25 N. | 64 E. | 40.00 | MEADOW GRASSES | |
| 21 | SE1/4 NW1/4 | 25 N. | 64 E. | 11.57 | MEADOW GRASSES | |
| 21 | NW1/4 SW1/4 | 25 N. | 64 E. | 26.03 | MEADOW GRASSES | |
| 21 | SW1/4 SW1/4 | 25 N. | 64 E. | 2.89 | MEADOW GRASSES | |
| | | | TOTAL ACRES = 622.06 | | | |

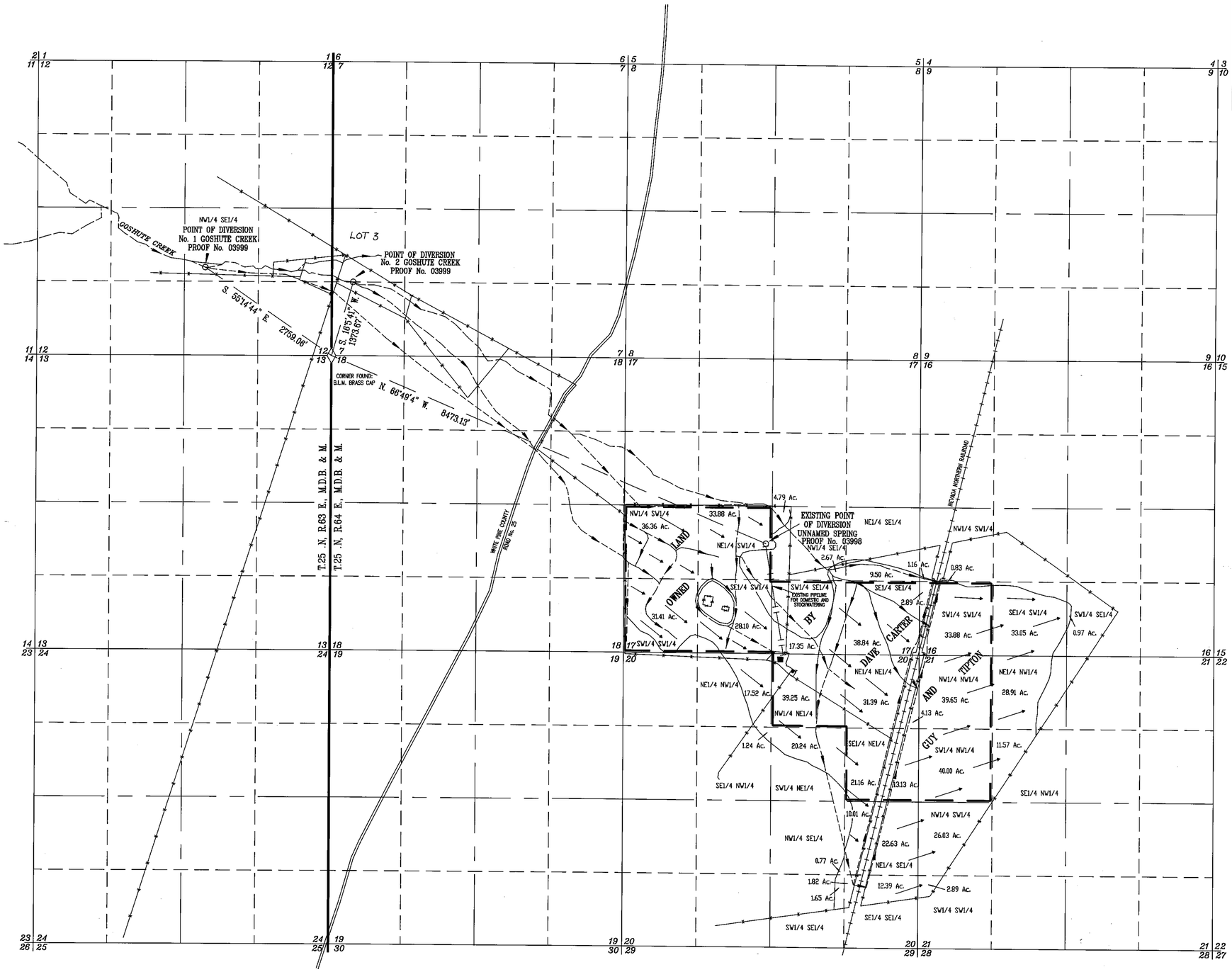


BASIS OF BEARING BY
SOLAR OBSERVATION

STATE OF NEVADA }
County of White Pine } ss.

I, Richard W. Forman, being first duly sworn, depose and say that this map, consisting of one sheet, has been correctly drawn to the designated scale from field notes of a survey made under my supervision and direction on the 30th day of July, 1992; that it truly and correctly represents the proposed location and extent of the works used to divert water from Goshute Creek & an Unnamed Spring, in White Pine County, by Dave Carter & Guy Tipton for Irrigation, Domestic and Stockwatering purposes. That the points of diversion, the location and size of the diverting channel, the place and manner of use, the location and names of all other works or streams which are crossed by or connected with said works, and the boundary, area and kind of culture of lands irrigated are fully and correctly designated thereon.

Richard W. Forman
State Water Right Surveyor No. 420

REGISTERED PROFESSIONAL ENGINEER STATE OF NEVADA
RICHARD W. FORMAN
LAND SURVEYOR
CIVIL
No. 2898
10-30-92

Subscribed and sworn to before me this 30th day of October, 1992.

Debbie Godard
Notary Public in and for White Pine County, Nevada.

DEBBIE GODARD
Notary Public – State of Nevada
Appointment Recorded in White Pine County
MY APPOINTMENT EXPIRES NOV. 5, 1995

0 1000 2000 3000 4000
SCALE 1" = 1000'

FILED
NOV 17 1992
STATE ENGINEER'S OFFICE

SURVEYED & MAPPED
BY
BOUNDY & FORMAN, INC.
ELY, NEVADA
OCTOBER, 1992

MAP TO ACCOMPANY
AMENDED PROOF OF APPROPRIATION
OF WATER UNDER PROOF
Nos. 03998 AND 03999
FOR
IRRIGATION, DOMESTIC & STOCKWATERING
BY
DAVE CARTER & GUY TIPTON
FROM
GOSHUTE CREEK & UNNAMED SPRING

03999 03998