SECTION	SUBDIVISION	TWNSHP	RANGE	CULTIVATED ACREAGE	DESCRIPTION OF CULTURE
35	SW 1/4 NE 1/4	2 N	69 E	40.00	VARIED
35	NE 1/4 SW 1/4	2 N	69 E	40.00	UNDEVELOPED & DIV. PASTURE
35	SE 1/4 SW 1/4	2 N	69 E	39.57	VARIED
35	NE 1/4 SE 1/4	2 N	69 E	0.97	DIV. PASTURE ORCHARD & GARDEN
35	NW 1/4 SE 1/4	2 N	69 E	37.28	" "
35	SW 1/4 SE 1/4	2 N	69 E	25.13	VARIED
2	NW 1/4 NE 1/4	1 N	69 E	7.91	"
2	NE 1/4 NW 1/4	1 N	69 E	19.07	UNDEVELOPED PASTURE GRASSES
		TOTAL ACREAGE		209.93	

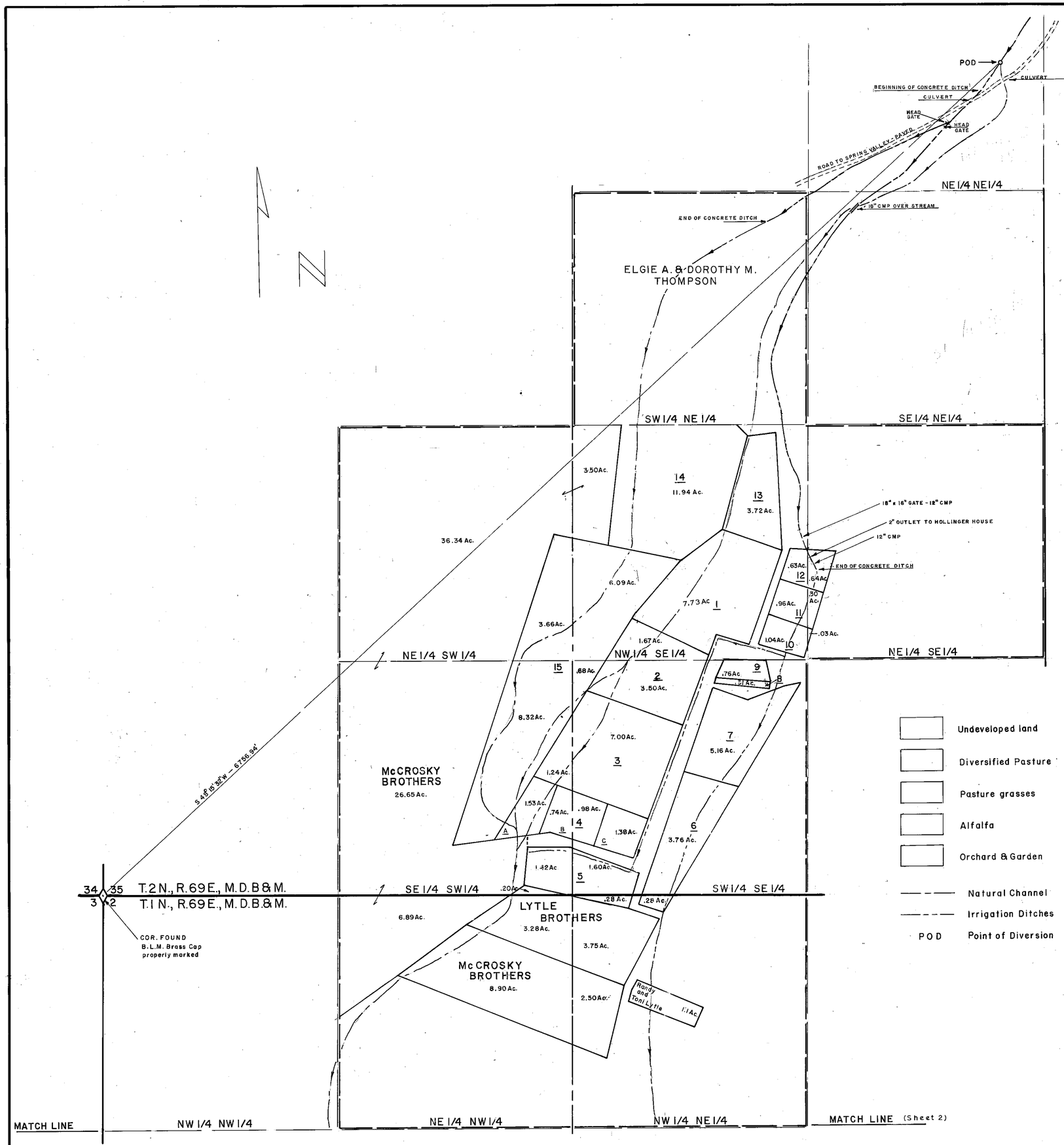

LOT No.		OWNER
1	N 1/2	HAROLD & SHANNON HAMMOND
	S 1/2	ROBERT HAMMOND
2		McCROSKY BROTHERS
3		PAUL & MYRTLE BLISS
4	A	KENNETH & DONNA - GORDON & BETTY LYTLE
	B	LOUIS & LINDA COLE
	C	KENNETH & DONNA LYTLE
5		WAYNE & RUBY LISTER
6		ELIZABETH FRANCIS
7		S. LORRAINE HOLLINGER et Al.
8		L. M. JENSEN
9		WAYNE & RUBY LISTER
10		NELSON & MARTHA BLEAK
11		LYTLE BROTHERS
12		ROY LYTLE
13		WILLIAM C. HOLLINGER
14		WILLIAM B. & JOHN P. HAMMOND
15		ROBERT HAMMOND

Basis of bearing: = SOLAR OBSERVATION

STATE OF NEVADA)
County of LINCOLN) ss

I, Philip C. Hulse, being first duly sworn, dispose and say that this map, consisting of 3 sheets has been correctly drawn to the designated scale from field notes of a survey made under my direct supervision and direction, between Sept. 1, 1976 and April 15, 1977, that it truly and correctly represents the location and extent of the works used to divert water from EAGLE VALLEY Ck. in Lincoln County, Nevada by EAGLE VALLEY IRRIGATION Co. for irrigation purposes. That all other works or streams which are crossed by or connected with said works, and the boundary, area and kind of culture of lands irrigated, are correctly shown and designated hereon.

Philip C. Hulse
State Water Right Surveyor

Subscribed and sworn to me this 22 day of June 1977.

BARBARA S. MATHEWS
Notary Public - State of Nevada
COUNTY OF LINCOLN
My commission expires August 28, 1978

Barbara S. Mathews
Notary Public in and for Lincoln County, NEVADA

0 300 600 900 1200
Scale 1" = 300 feet

SHEET 1 OF 3

MAP TO ACCOMPANY PROOF OF APPROPRIATION

FOR IRRIGATION

BY EAGLE VALLEY IRRIGATION CO., INC.

FROM EAGLE VALLEY CREEK

IN LINCOLN COUNTY, NEVADA

PHILIP C. HULSE STATE WATER RIGHT SURVEYOR

HULSE
STATE ENGINEER
1977 JUN 24 PM 2 29

Drawn by R.E.S. SHEET 1

02933

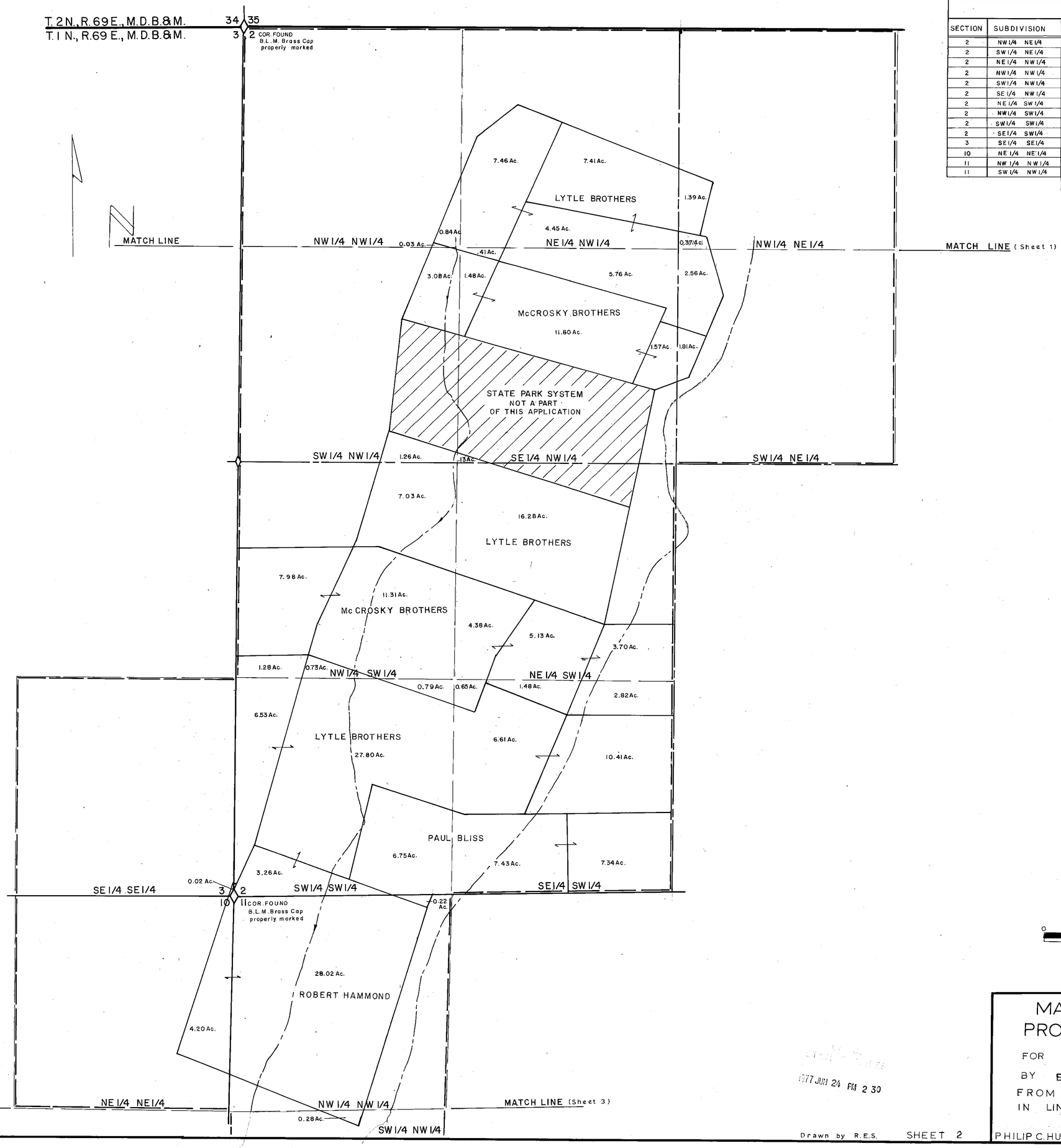

SECTION	SUBDIVISION	TWNSHP	RANGE	CULTIVATED ACREAGE	DESCRIPTION OF CULTURE
2	NW 1/4 NE 1/4	1 N	69 E	1.76	DIVERSIED PASTURE
2	SW 1/4 NE 1/4	1 N	69 E	4.37	"
2	NE 1/4 NW 1/4	1 N	69 E	19.32	"
2	NW 1/4 NW 1/4	1 N	69 E	0.87	"
2	SW 1/4 NW 1/4	1 N	69 E	4.34	DIV. PASTURE PASTURE GRASSES
2	SE 1/4 NW 1/4	1 N	69 E	20.74	DIVERSIFIED PASTURE
2	NE 1/4 SW 1/4	1 N	69 E	30.08	PASTURE GRASSES ALFALFA
2	NW 1/4 SW 1/4	1 N	69 E	31.86	PASTURE GRASSES
2	SW 1/4 SW 1/4	1 N	69 E	40.00	" "
2	SE 1/4 SW 1/4	1 N	69 E	40.00	" "
3	SE 1/4 SE 1/4	1 N	69 E	0.02	" "
10	NE 1/4 NE 1/4	1 N	69 E	4.20	" "
11	NW 1/4 NW 1/4	1 N	69 E	28.02	" "
11	SW 1/4 NW 1/4	1 N	69 E	0.28	" "
	TOTAL ACREAGE			225.88	

0 300 600 900 1200
Scale 1" = 300 feet

MAP TO ACCOMPANY PROOF OF APPROPRIATION

FOR IRRIGATION

BY EAGLE VALLEY IRRIGATION CO., INC.

FROM EAGLE VALLEY CREEK

IN LINCOLN COUNTY, NEVADA

1977 JUN 24 PM 2 30

Drawn by R.E.S. SHEET 2

PHILIP C. HULSE STATE WATER RIGHT SURVEYOR

02933

SECTION	SUBDIVISION		TWNSHP	RANGE	CULTIVATED ACREAGE	DESCRIPTION OF CULTURE
10	NE1/4	NE1/4	1N	69E	3.38	PASTURE GRASSES
10	NW1/4	SE1/4	1N	69E	7.00	UNDEVELOPED
10	SW1/4	SE1/4	1N	69E	40.00	UNDEVL. & ALFALFA
10	SE1/4	SE1/4	1N	69E	22.41	" "
10	NE1/4	SE1/4	1N	69E	10.93	UNDEVELOPED
10	SE1/4	SW1/4	1N	69E	0.34	UNDEVELOPED ALFALFA
11	NW1/4	NW1/4	1N	69E	1.58	PASTURE GRASSES
15	NW1/4	NE1/4	1N	69E	16.83	ALFALFA
15	NE1/4	NW1/4	1N	69E	4.36	UNDEVELOPED
15	NE1/4	NE1/4	1N	69E	0.08	ALFALFA
			TOTAL ACREAGE		106.91	

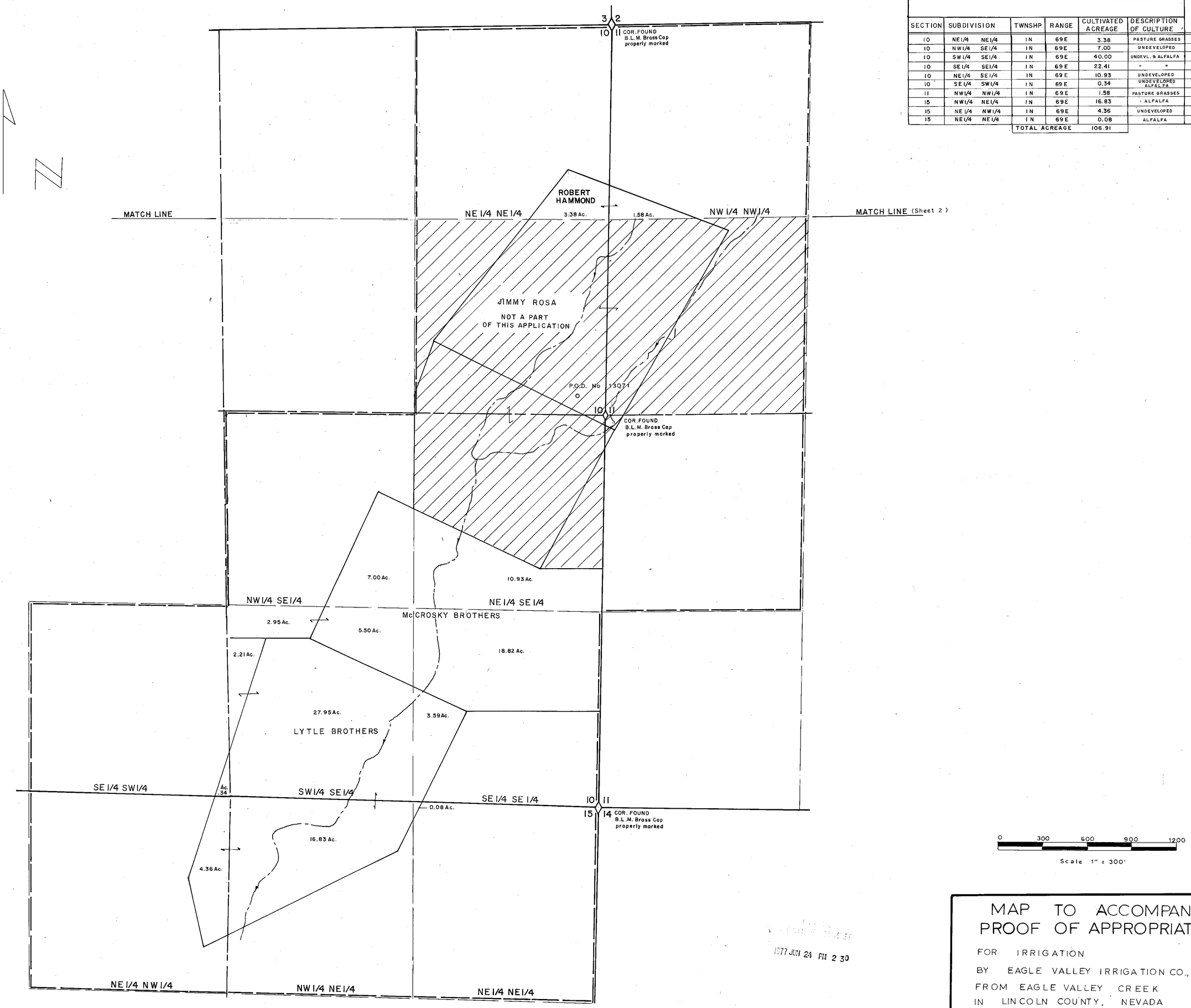

1977 JUN 24 PM 2 30

MAP TO ACCOMPANY PROOF OF APPROPRIATION

FOR IRRIGATION

BY EAGLE VALLEY IRRIGATION CO., INC.

FROM EAGLE VALLEY CREEK

IN LINCOLN COUNTY, NEVADA

PHILIP C. HULSE STATE WATER RIGHT SURVEYOR

Drawn by R.E.S. SHEET 3

02933