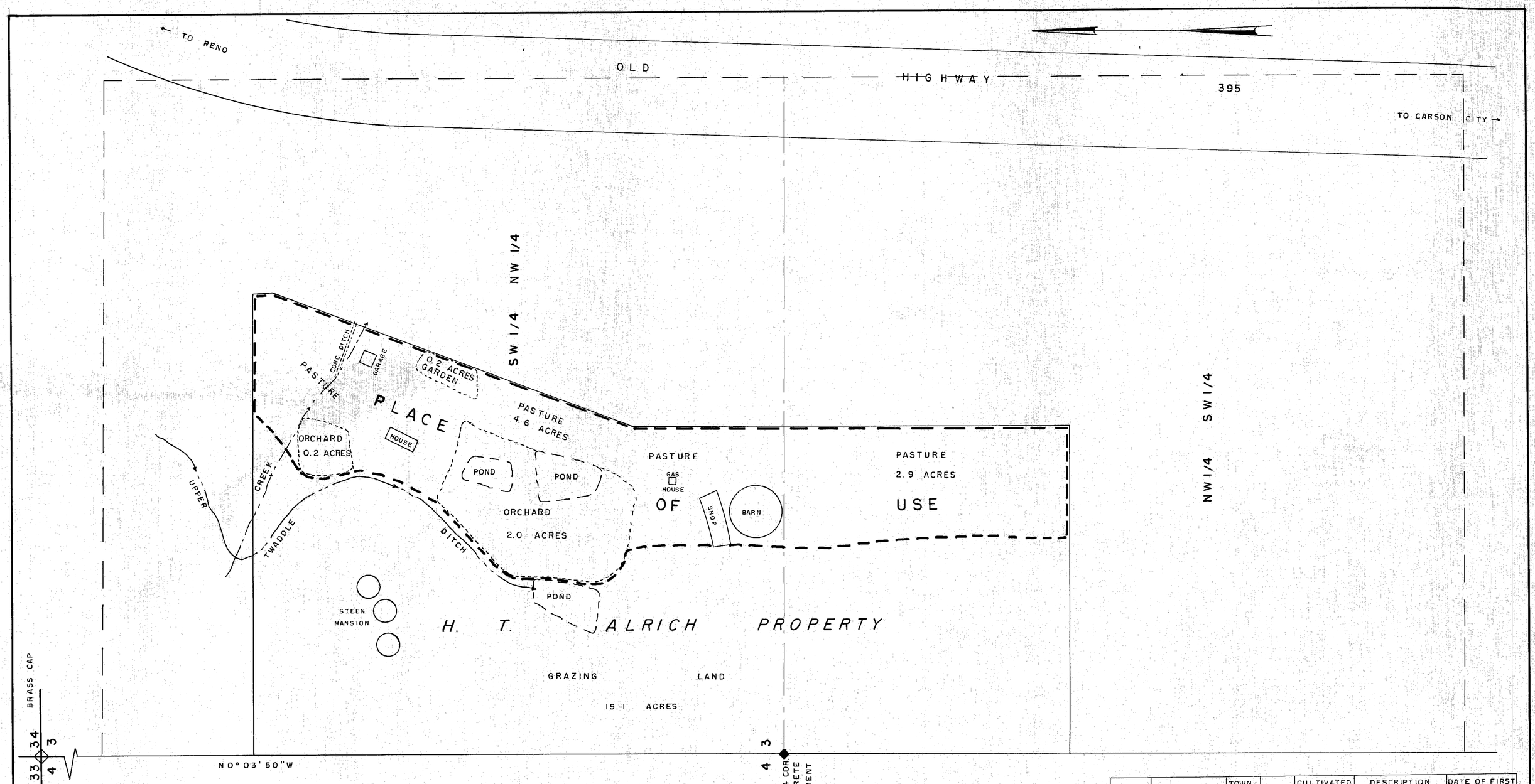

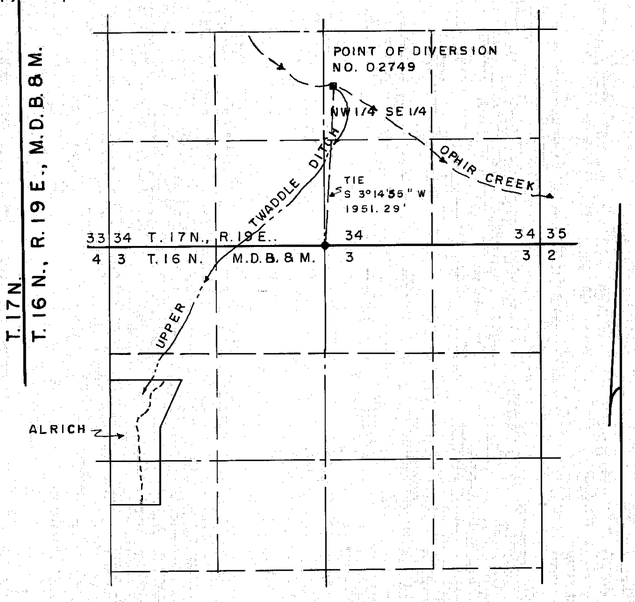

SCALE : 1" = 1000'

SECTION	SUBDIVISION	TOWN-SHIP	RANGE	CULTIVATED ACREAGE	DESCRIPTION OF CULTURE	DATE OF FIRST CULTURE
3	SW1/4 NW1/4	16 N.	19 E.	0.2	GARDEN	
"	" "	"	"	2.2	ORCHARD	
"	" "	"	"	4.6	PASTURE	
"	NW1/4 SW1/4	"	"	2.9	PASTURE	

9.9 TOTAL

STATE of NEVADA }
CARSON CITY } s.s.

I, Walter G. Reid, being first duly sworn, depose and say that this map, consisting of sheet, has been correctly drawn to the designated scale from field notes of a survey made by me on the 29 th. day of December, 1976 that it truly and correctly represents the location and extent of the works used to divert water from Ophir Creek, in Washoe County, by Helen T. Alrich for irrigation, domestic, household, and stockwatering purposes. That all streams which are crossed by or connected with said works, and the boundary, area and kind of culture of lands irrigated, are correctly shown and designated thereon.

Walter G. Reid
State Water Right Surveyor

Subscribed and sworn to before me this 14th day of February, 1977.

Sandra Hamilton

SANDRA HAMILTON
Notary Public — State of Nevada
Carson City
My Commission Expires Mar. 12, 1980

OFFICE
STATE ENGINEER
1977 MAR 2 PM 2 34

FILED
Mar. 2, 1977
STATE ENGINEER'S OFFICE

SCALE - 1" = 100'

0 25 50 100 200 300 400 500

MAP
TO ACCOMPANY PROOF OF APPROPRIATION
FOR IRRIGATION, DOMESTIC, HOUSEHOLD,
& STOCKWATERING
BY HELEN T. ALRICH
FROM OPHIR CREEK

02917

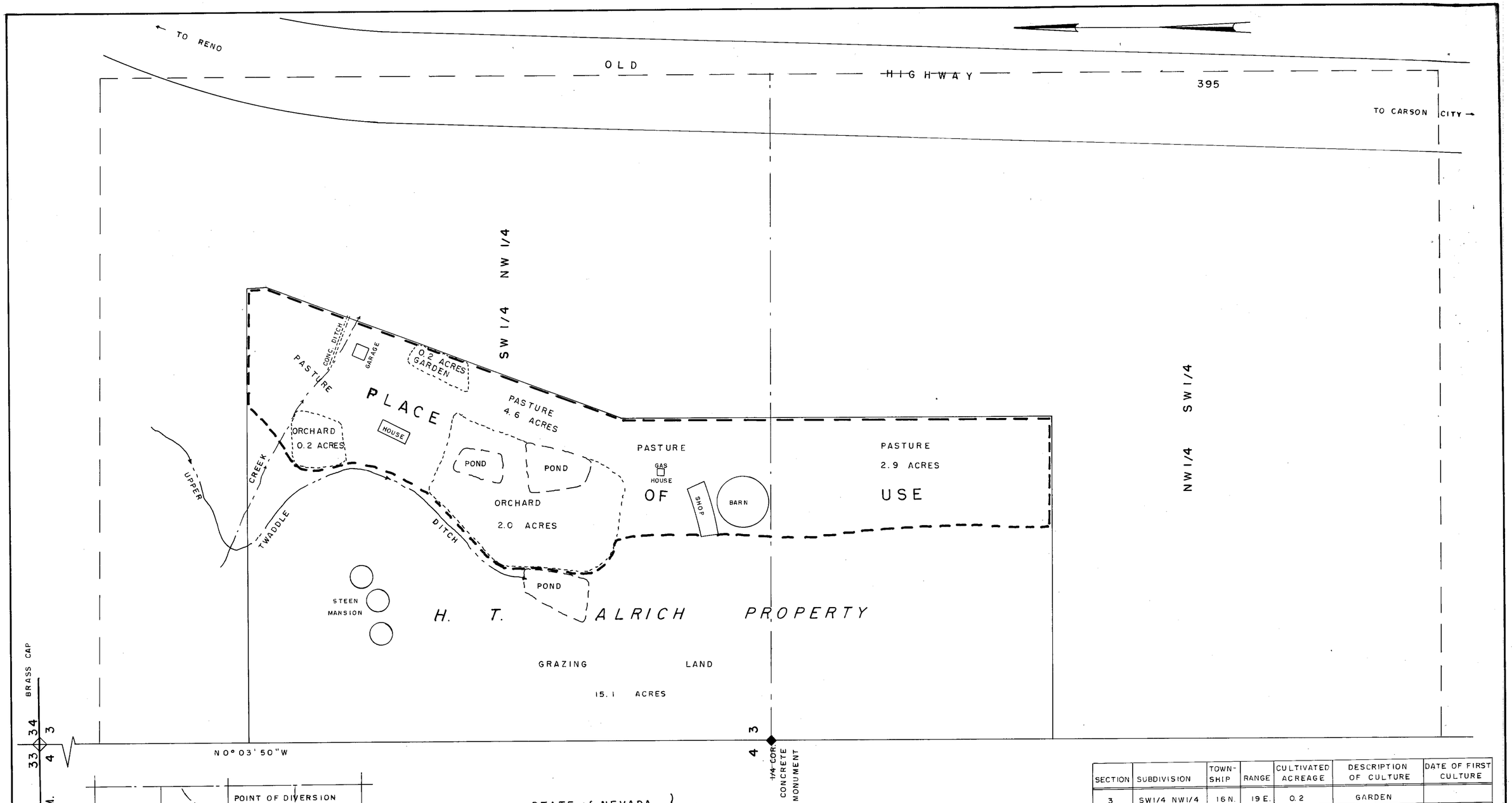

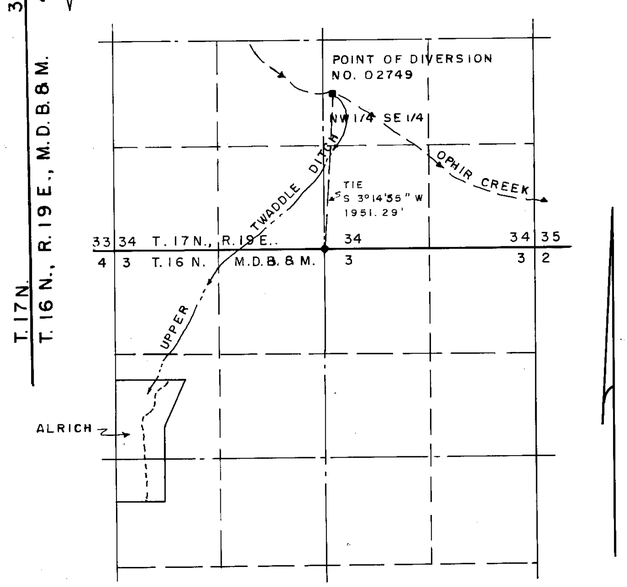

SCALE : 1" = 1000'

SECTION	SUBDIVISION	TOWN-SHIP	RANGE	CULTIVATED ACREAGE	DESCRIPTION OF CULTURE	DATE OF FIRST CULTURE
3	SW1/4 NW1/4	16 N.	19 E.	0.2	GARDEN	
"	" "	"	"	2.2	ORCHARD	
"	" "	"	"	4.6	PASTURE	
"	NW1/4 SW1/4	"	"	2.9	PASTURE	

9.9 TOTAL

STATE of NEVADA }
CARSON CITY } s.s.

I, Walter G. Reid, being first duly sworn, depose and say that this map, consisting of sheet, has been correctly drawn to the designated scale from field notes of a survey made by me on the 29 th. day of December, 1976 that it truly and correctly represents the location and extent of the works used to divert water from Ophir Creek, in Washoe County, by Helen T. Alrich for irrigation, domestic, household, and stockwatering purposes. That all streams which are crossed by or connected with said works, and the boundary, area and kind of culture of lands irrigated, are correctly shown and designated thereon.

Walter G. Reid
State Water Right Surveyor

Subscribed and sworn to before me this 14th day of February, 1977.

Sandra Hamilton

SANDRA HAMILTON
Notary Public - State of Nevada
Carson City
My Commission Expires Nov. 12, 1980

FILED
Mar. 2, 1977
STATE ENGINEER'S OFFICE

SCALE - 1" = 100'

0 25 50 100 200 300 400 500

MAP
TO ACCOMPANY PROOF OF APPROPRIATION
FOR IRRIGATION, DOMESTIC, HOUSEHOLD,
& STOCKWATERING
BY HELEN T. ALRICH
FROM OPHIR CREEK

02917