CULTURE MAP TABULATION

SECTION	SUB-DIVISION	TOWN-SHIP	RANGE	CULTIVATED ACREAGE	DESCRIPTION OF CULTIVATION	DATE FIRST CULTIVATED
26	NENW	44N	55E	9.2	Harvest	
26	SWNW	44N	55E	20.5	Harvest	
"	"	"	"	0.8	Meadow Pasture	
26	SENW	44N	55E	25.2	Harvest	
26	SWNE	44N	55E	2.5	Harvest	
26	NWSW	44N	55E	1.7	Harvest	
* 27	SENW	44N	55E	6.8	Harvest	
* 27	SWNE	44N	55E	8.1	Harvest	
27	SENE	44N	55E	12.0	Harvest	
"	"	"	"	1.3	Meadow Pasture	
* 27	NWSW	44N	55E	3.2	Harvest	
* 27	NESW	44N	55E	14.4	Harvest	
* "	"	"	"	12.8	Meadow Pasture	
* 27	NWSE	44N	55E	25.1	Harvest	
* "	"	"	"	12.3	Meadow Pasture	
27	NESE	44N	55E	16.4	Harvest	
"	"	"	"	5.8	Meadow Pasture	
	total			145.1	Harvest	
	total			33.0	Meadow Pasture	
	total Vested Claim			95.4		

*Acreage not Claimed by Vested Right.

This water to COMMINGLE with waters filed under:
— PROOF OF APPROPRIATION Nº 01462 —

T44N, R55E M.D.M.

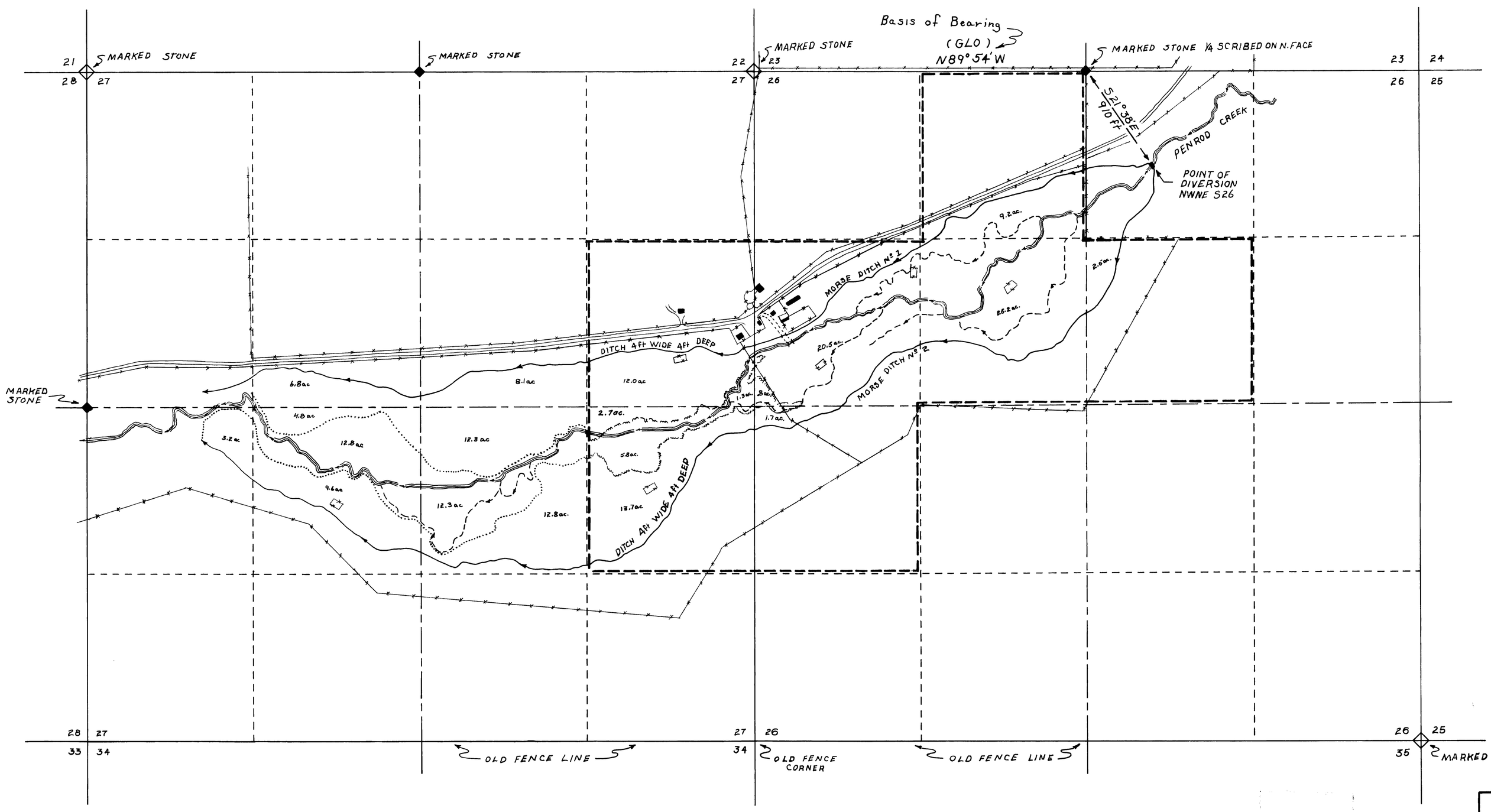

Harvest - Grass Hay
Meadow Pasture

STATE OF NEVADA

COUNTY OF ELKO

I, STEVEN D. JOHNSON, Being first duly Sworn, depose and say that this map, has been correctly drawn to the designated scale from field notes of a survey made by me, between the 15th day of Feburary, and the 30th day of Feburary, 1976; that it truly and correctly represents the proposed location and extent of the works used to divert water from PENROD CREEK, in ELKO COUNTY, by RAYMOND and TONI MENDIVE for irrigation purposes. That all other works or streams which are crossed by or connected with said works, and the boundary area and kind of culture of lands irrigated, are correctly shown and designated hereon.

Steven D Johnson
(STATE WATER RIGHT SURVEYER)

Subscribed and sworn to before me Robert D. Morrow
this 3rd day of March 1976
Notary Public in and for ELKO COUNTY, NEVADA.
Robert D. Morrow

NORTH

SCALE IN FEET
0 250 500 750 1000 1250 1500

MAP

To Accompany Proof of Appropriation for Irrigation, Stockwater, & Domestic By Raymond and Toni Mendive from Penrod Creek

THIS WATER TO COMMINGLE AS PER ABOVE

02871

STATE of NEVADA

COUNTY of ELKO

I Robert H. Babb, Being first duly Sworn, depose and say that this map has been correctly drawn to the designated scale from a survey made under my direction during July 1976; that it truly and correctly represents the location and extent of the works used to divert water from MARTIN CREEK ———— in ELKO COUNTY by RAYMOND Y. and TONI L. MENDIVE for IRRIGATION PURPOSES. that all other works or streams which are crossed by or connected with said works, and the boundary, area, and kinds of culture of lands irrigated, are correctly shown and designated hereon.

Robert H. Babb
STATE WATER RIGHT SURVEYOR

Subscribed and sworn to before me

this 18TH day of Nov. 1976

Notary public in and for ELKO COUNTY, NEVADA

Patty K. Helwick

Refer to PROOF of APPROPRIATION Serial Nº 02871 for proper distrobution of acreages and uses

This diversion & reservoir is used as storage for low water years to supply adequate flow of "PROOF" # 02871

CULTURE MAP TABULATION

Section	Sub-division	Town-ship	Range	Cultivated Acreage	Description of Cultivation	Date First Cultivated
26	SENW	44N	55E	25.2	Harvest	1900
26	SWNE	44N	55E	2.5	Harvest	1900
26	NENW	44N	55E	9.2	Harvest	1902
26	SWNW	44N	55E	20.5	Harvest	1902
26	SWNW	44N	55E	0.8	Meadow	1902
26	NWSW	44N	55E	1.7	Harvest	1902
27	NESE	44N	55E	16.4	Harvest	1903
27	NESE	44N	55E	5.8	Meadow	1903
27	SENE	44N	55E	12.0	Harvest	1904
27	SENE	44N	55E	1.3	Meadow	1904
			Total	95.4		

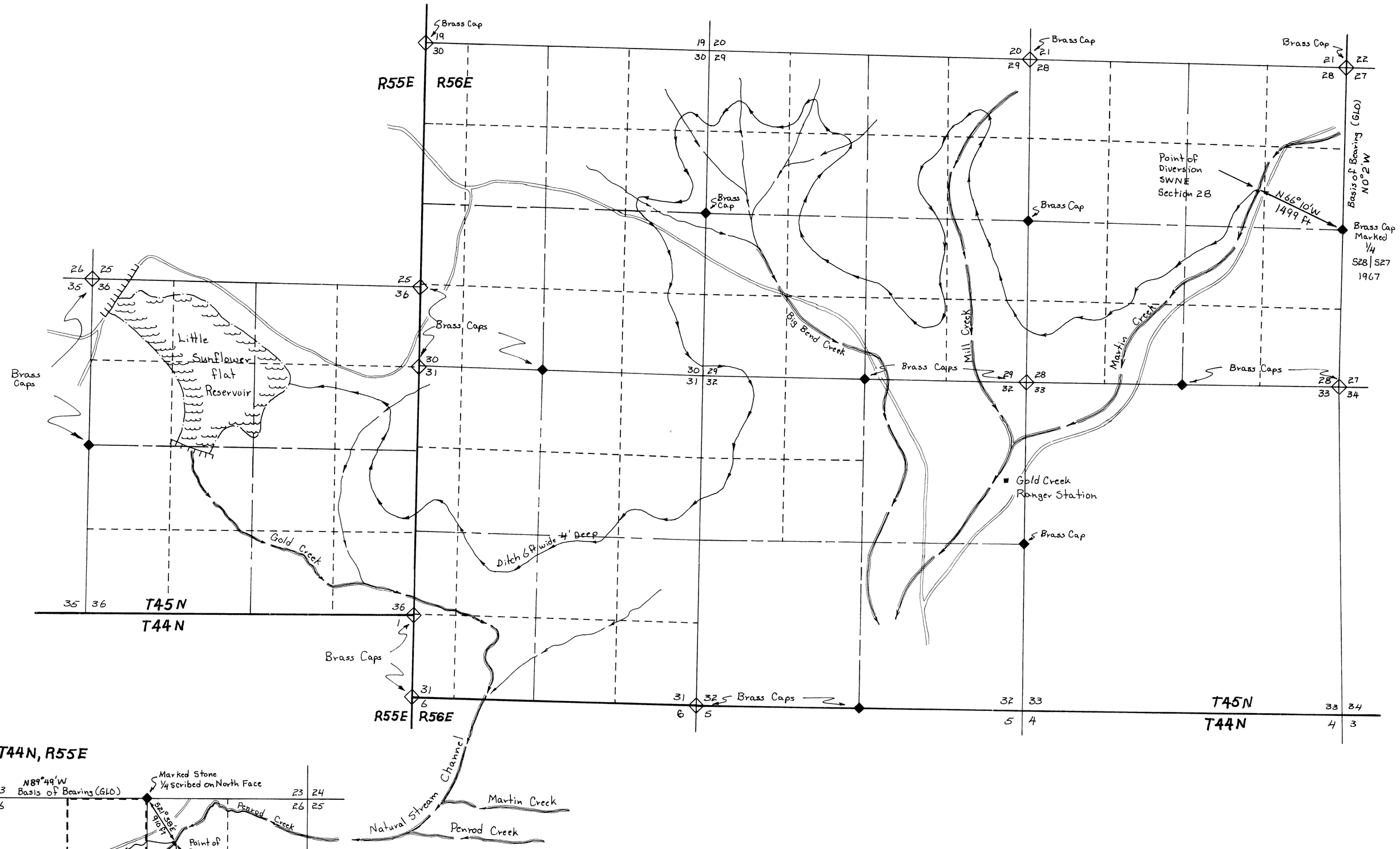

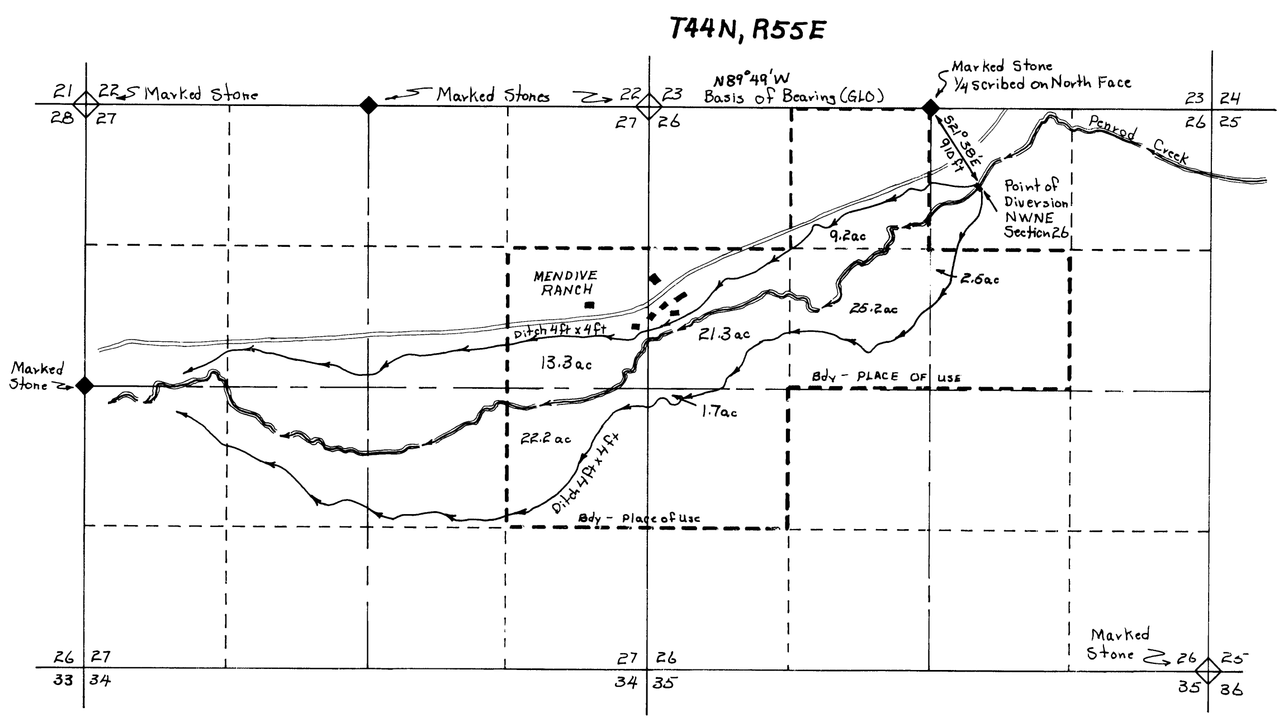

NORTH

Scale 1in = 1000ft

MAP

To Accompany Proof of Appropriation

For Irrigation, Stockwater, & Domestic

By Raymond Y and Toni L. Mendive

From Martin Creek (Little Sunflower Flat Reservoir and Inlet Ditch)

02871