CULTURAL MAP TABULATION

	SECTION	SUBDIVISION	TOWNSHIP	RANGE	CULTIVATED ACREAGE	DESCRIPTION OF CULTURE	DATE OF FIRST CULTURE
SHEET 1	14	SW¼ NE¼	24 N	19 E	2.75	Meadow Pasture	
	"	SE¼ NE¼	"	"	3.49	" "	
	"	" "	"	"	4.04	Orchard & Meadow Pasture	
	"	" "	"	"	3.50	Meadow Hay	
	"	NE¼ NE¼	"	"	13.58	" "	
	"	" "	"	"	4.46	Meadow Pasture	
	13	SE¼ SW¼	"	"	9.25	Meadow Hay	
	"	NE¼ SW¼	"	"	32.66	" "	
	"	NW¼ SW¼	"	"	16.29	" "	
	"	SW¼ NW¼	"	"	19.82	" "	
	"	NW¼ NW¼	"	"	18.13	" "	
	"	" "	"	"	5.95	Meadow Pasture	
	"	NE¼ NW¼	"	"	2.94	"	
	"	" "	"	"	5.65	Meadow Hay	
	12	SW¼ SW¼	"	"	0.55	" "	
	"	SE¼ SW¼	"	"	34.35	" "	
	"	NE¼ SW¼	"	"	13.76	" "	
	"	SW¼ NE¼	"	"	0.40	" "	
	"	NW¼ SE¼	"	"	11.45	" "	
	"	SW¼ SE¼	"	"	24.81	" "	
	"	SE¼ SE¼	"	"	9.91	" "	
	"	" "	"	"	5.73	Meadow Pasture	
SHEET 2	13	NW¼ NE¼	"	"	2.42	"	
	"	" "	"	"	10.72	Meadow Hay	
	"	NE¼ NE¼	"	"	5.28	" "	
	"	NW¼ SE¼	"	"	7.19	" "	
	7	SW¼ SW¼	24 N	20 E	2.94	Meadow Pasture	
	"	NE¼ SW¼	"	"	0.28	" "	
	18	NW¼ NW¼	"	"	9.91	" "	
	"	SW¼ NW¼	"	"	2.57	" "	
	"	NE¼ NW¼	"	"	6.24	Meadow Hay	
	"	SE¼ NW¼	"	"	8.07	" "	
	"	NE¼ SW¼	"	"	14.46	" "	
	"	" "	"	"	10.30	Diversified Pasture	
	"	NW¼ SW¼	"	"	0.70	" "	
	"	NW¼ SE¼	"	"	8.08	Meadow Hay	
	"	" "	"	"	9.54	Meadow Pasture	
	"	SW¼ SW¼	"	"	2.00	Diversified Pasture	
	"	SE¼ SW¼	"	"	12.70	" "	
	"	" "	"	"	8.81	Meadow Pasture	
SHEET 3	"	" "	"	"	3.00	Meadow Hay	
	"	" "	"	"	13.49	" "	
	"	SW¼ SE¼	"	"	9.25	" "	
	"	" "	"	"	2.30	Meadow Pasture	
	13	SW¼ SE¼	24 N	19 E	25.47	Meadow Hay	
	"	SE¼ SE¼	"	"	15.93	" "	

	SECTION	SUBDIVISION	TOWNSHIP	RANGE	CULTIVATED ACREAGE	DESCRIPTION OF CULTURE	DATE OF FIRST CULTURE
SHEET 3	13	SW¼ SE¼	24 N	19 E	9.18	Meadow Pasture	
	13	SE¼ SE¼	"	"	2.07	" "	
	24	NW¼ NE¼	"	"	5.14	" "	
	"	NE¼ NE¼	"	"	22.90	" "	
	"	" "	"	"	12.85	Meadow Hay	
	"	SE¼ NE¼	"	"	4.40	Meadow Pasture	
	19	NW¼ NW¼	24 N	20 E	1.47	" "	
	"	" "	"	"	15.05	Meadow Hay	
	"	NE¼ NW¼	"	"	31.93	" "	
	"	" "	"	"	1.00	Diversified Pasture	
	"	SW¼ NW¼	"	"	25.69	Meadow Pasture	
	"	" "	"	"	1.47	Meadow Hay	
	"	SE¼ NW¼	"	"	1.84	" "	
	"	" "	"	"	0.70	Meadow Pasture	
	"	NW¼ SW¼	"	"	3.82	"	
	"	NE¼ SW¼	"	"	8.62	"	
	"	" "	"	"	6.42	Meadow Hay	
	"	SE¼ SW¼	"	"	8.07	Meadow Pasture	

597.67 ACRES TOTAL

NOTE: Fields shown hereon as Meadow Hay are harvested.

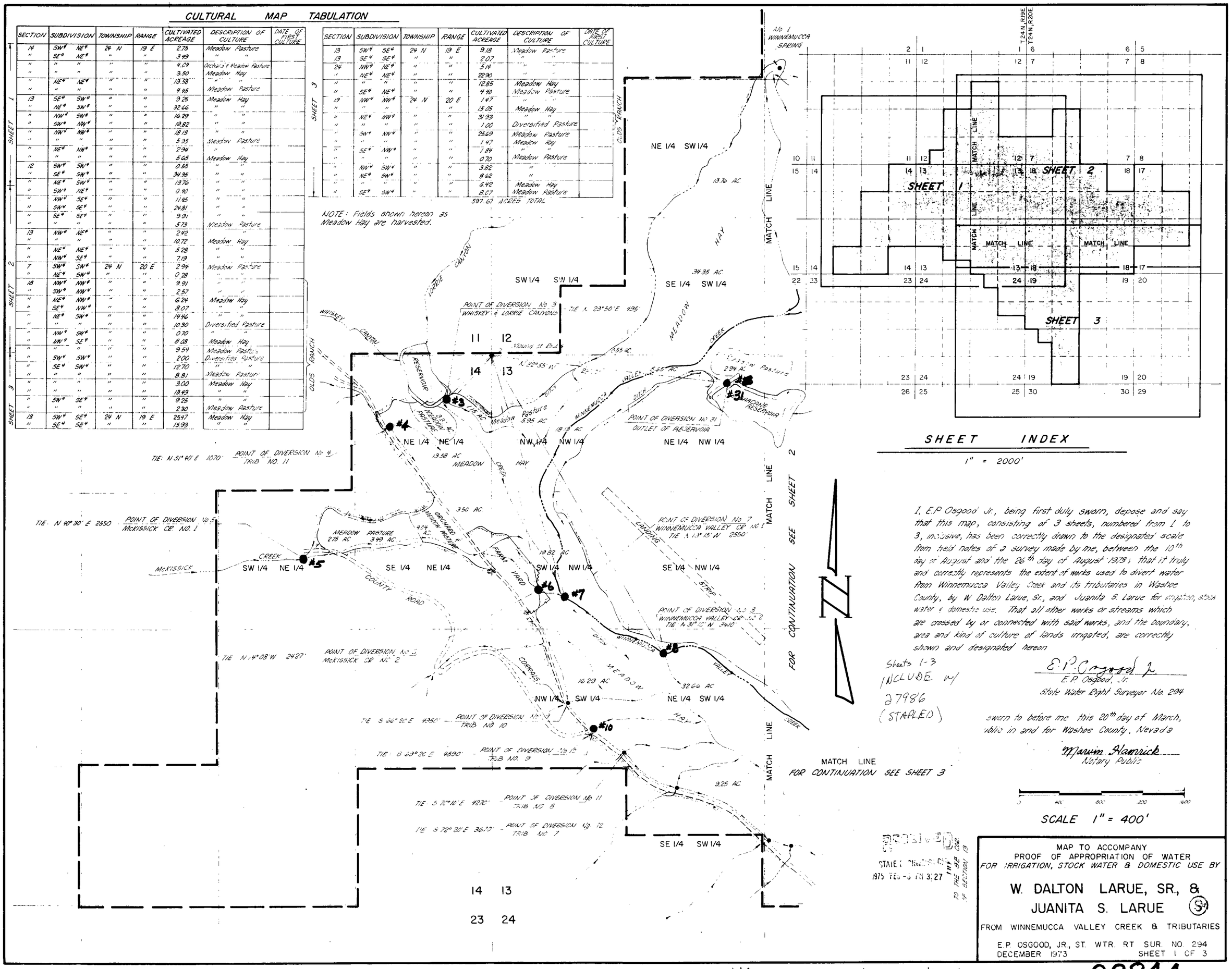

I, E.P. Osgood Jr., being first duly sworn, depose and say that this map, consisting of 3 sheets, numbered from 1 to 3, inclusive, has been correctly drawn to the designated scale from field notes of a survey made by me, between the 10th day of August and the 26th day of August 1973; that it truly and correctly represents the extent of works used to divert water from Winnemucca Valley Creek and its tributaries in Washoe County, by W. Dalton Larue, Sr., and Juanita S. Larue for irrigation, stock water & domestic use. That all other works or streams which are crossed by or connected with said works, and the boundary, area and kind of culture of lands irrigated, are correctly shown and designated hereon

Sheets 1-3 INCLUDE w/ 27986 (STAPLED)

E.P. Osgood Jr.
E.P. Osgood, Jr.
State Water Right Surveyor No. 294

Sworn to before me this 20th day of March,
Public in and for Washoe County, Nevada

Marvin Hamrick
Notary Public

0 400 800 1200 1600

SCALE 1" = 400'

RECEIVED
STATE ENGINEER'S OFFICE
1975 FEB -5 PM 3:27

MAP TO ACCOMPANY
PROOF OF APPROPRIATION OF WATER
FOR IRRIGATION, STOCK WATER & DOMESTIC USE BY

W. DALTON LARUE, SR., &
JUANITA S. LARUE

FROM WINNEMUCCA VALLEY CREEK & TRIBUTARIES

E.P. OSGOOD, JR., ST. WTR. RT SUR. NO. 294
DECEMBER 1973 SHEET 1 OF 3

Winnemucca Valley Creek Warm Springs

02844

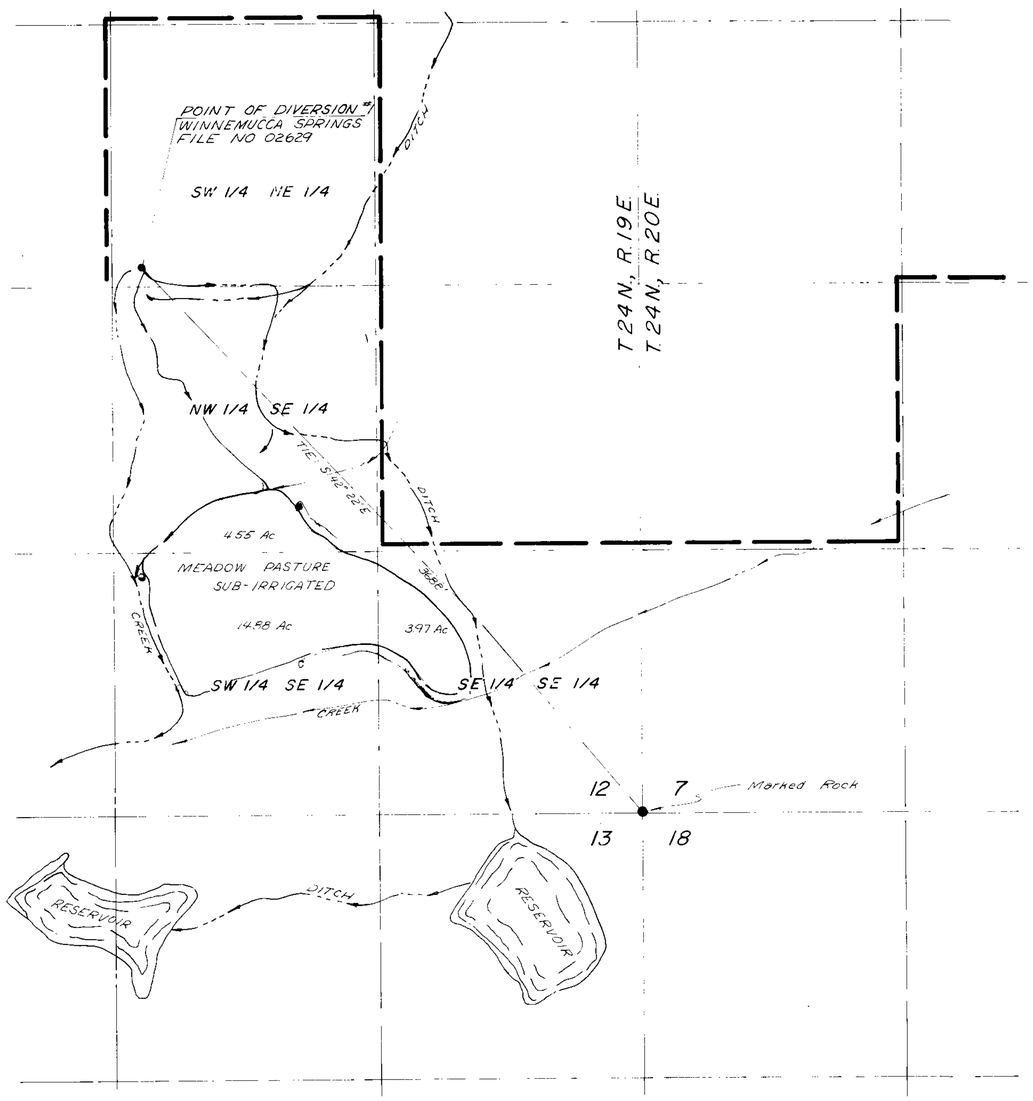

SCALE 1" = 400'

I, EP Osgood Jr, being first duly sworn, depose and say that this map, consisting of 1 sheet, has been correctly drawn to the designated scale from field notes of a survey made, on June 3, 1977 and that it truly and correctly represents the extent of works used to divert water from Winnemucca Valley Creek and its tributaries in Washoe County, by W. Dalton La Rue, Sr and Juanita S La Rue for irrigation stock water & domestic use. That all other works or streams which are crossed by or connected with said works, and the boundary, area and kind of culture of lands irrigated, are correctly shown and designated hereon

E.P. Osgood Jr.
E.P. Osgood, Jr
State Water Right Surveyor No 294

Subscribe to and sworn to before me this 8TH day of June, 1977. Notary Public in and for Washoe County, Nevada.

Wanda Hammock
Notary Public

SECTION	SUBDIVISION	TOWNSHIP	RANGE	CULTIVATED ACREAGE	DESCRIPTION OF CULTURE	DATE OF FIRST CULTURE
12	NW¼ SE¼	24 N	19 E	4.55	Meadow Pasture	
12	SW¼ SE¼	24 N	19 E	14.88	Meadow Pasture	
12	SE¼ SE¼	24 N	19 E	3.97	Meadow Pasture	

0 400 800 1200 1600

SCALE 1" = 400'

MAP TO ACCOMPANY
PROOF OF APPROPRIATION OF WATER
FOR IRRIGATION, STOCK WATER & DOMESTIC USE
BY

W. DALTON LARUE, SR., &
JUANITA S. LARUE

FROM WINNEMUCCA VALLEY CREEK & TRIBUTARIES

E. P. OSGOOD, JR., ST WTR RT SUR NO 294 #4
JUNE 1977

02844

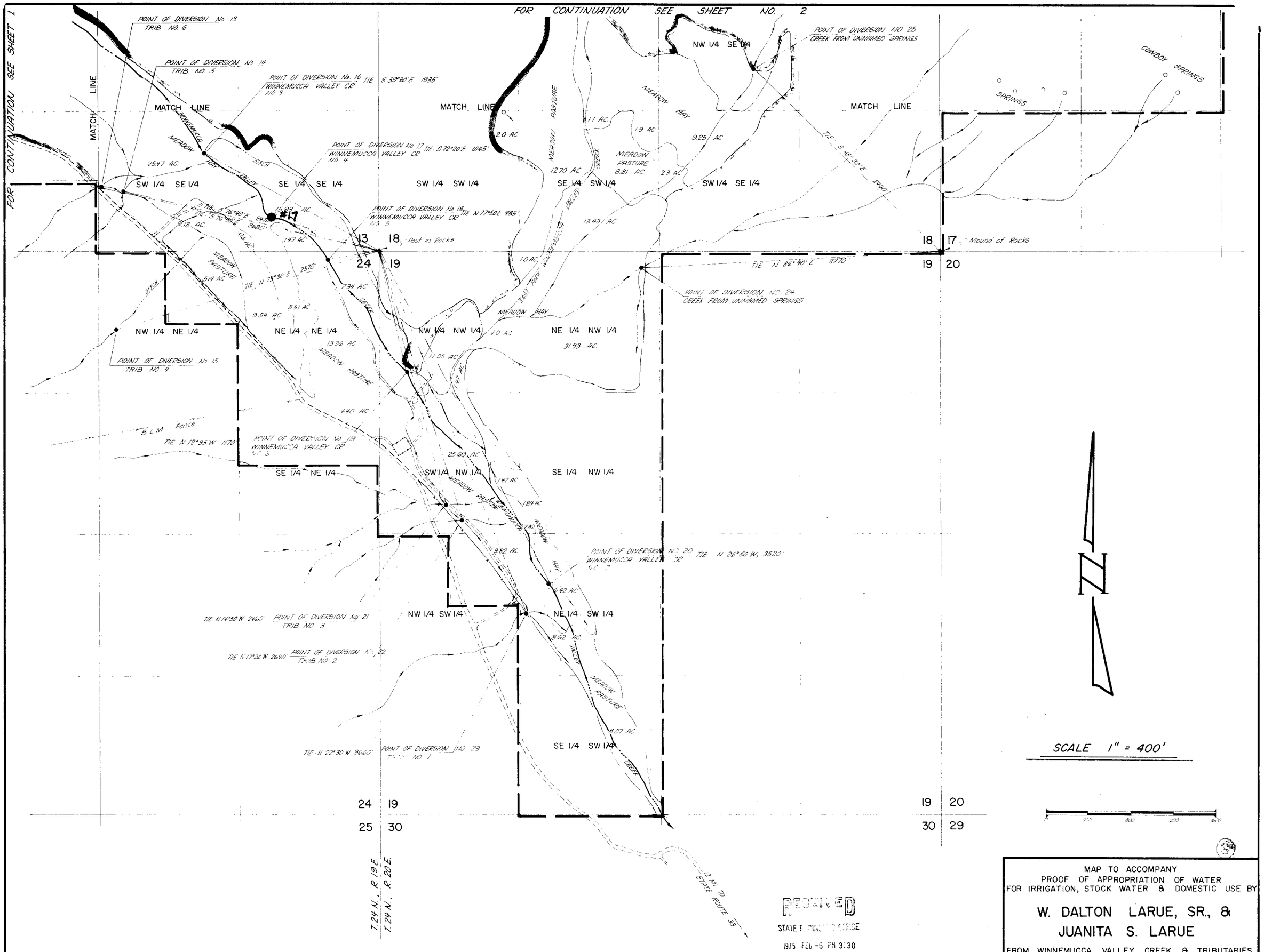

RECEIVED
STATE ENGINEER'S OFFICE
1975 FEB -5 PM 3:30

MAP TO ACCOMPANY
PROOF OF APPROPRIATION OF WATER
FOR IRRIGATION, STOCK WATER & DOMESTIC USE BY

W. DALTON LARUE, SR., &
JUANITA S. LARUE

FROM WINNEMUCCA VALLEY CREEK & TRIBUTARIES

E.P. OSGOOD, JR., ST. WTR. RT. SUR. NO. 294
DECEMBER 1973 SHEET 3 OF 3

02844

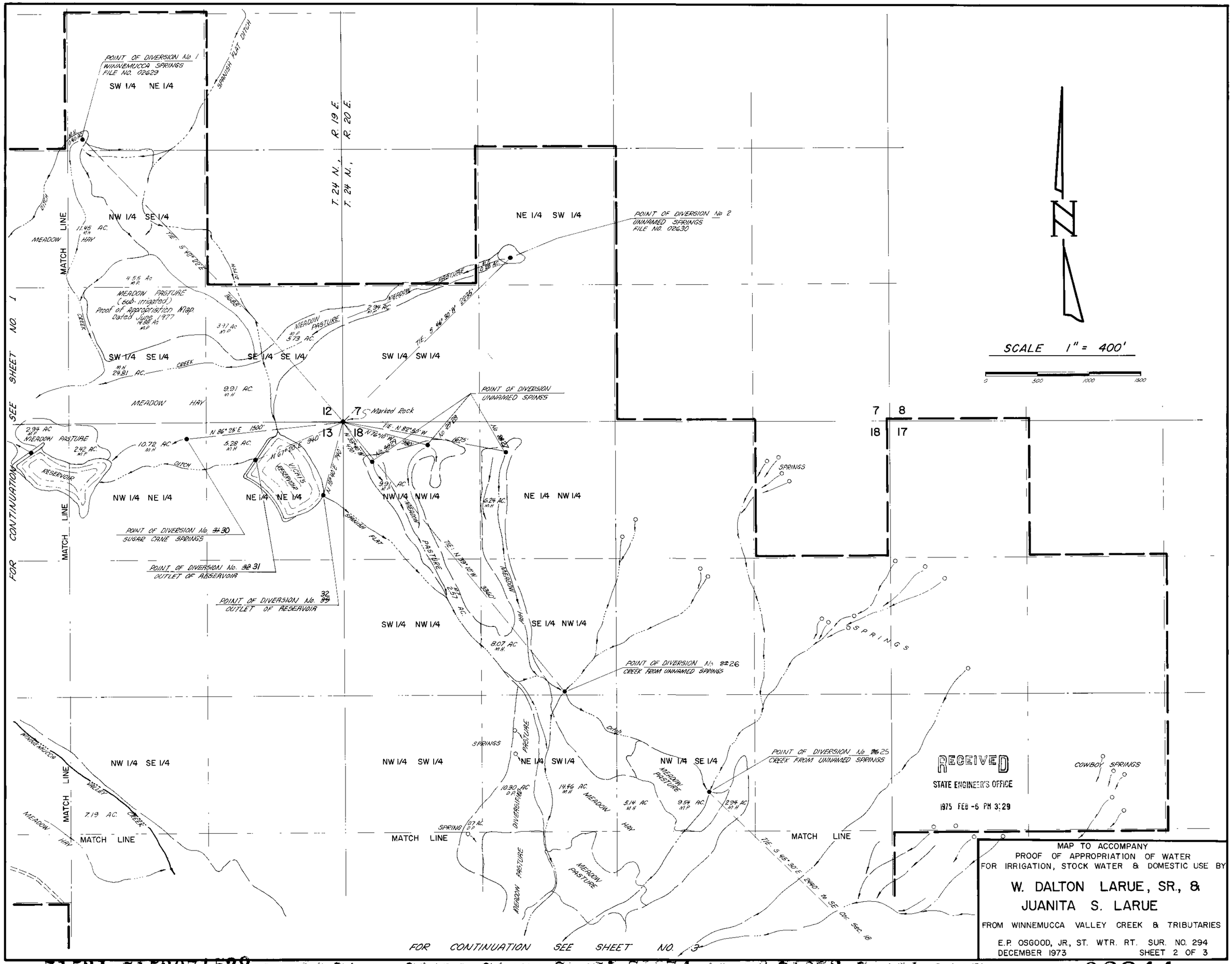

MAP TO ACCOMPANY
PROOF OF APPROPRIATION OF WATER
FOR IRRIGATION, STOCK WATER & DOMESTIC USE BY

W. DALTON LARUE, SR., &
JUANITA S. LARUE

FROM WINNEMUCCA VALLEY CREEK & TRIBUTARIES

E.P. OSGOOD, JR., ST. WTR. RT. SUR. NO. 294
DECEMBER 1973 SHEET 2 OF 3

71531 7153071529 71279 71278 71277 71276 71275 71274 71273 71272 71271 71270 71269 02844