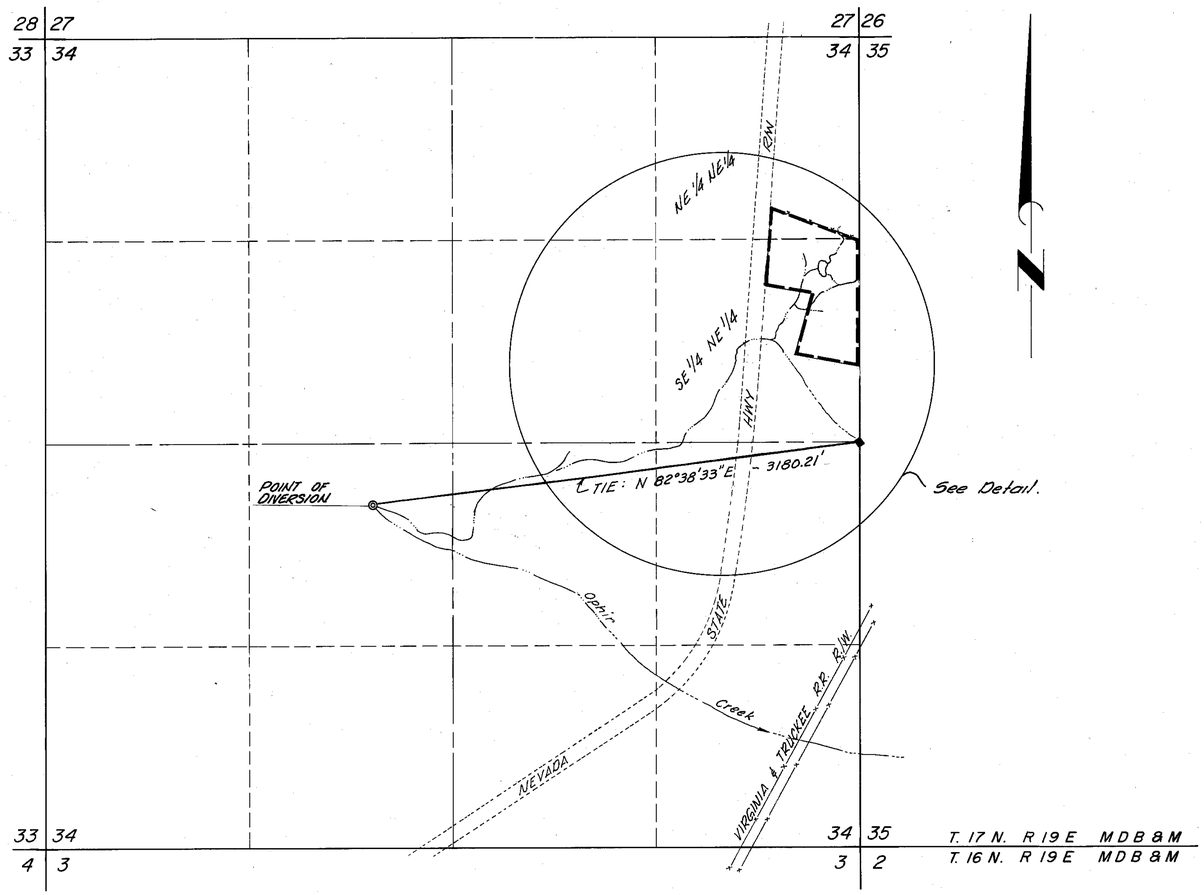

CULTURAL MAP TABULATION

SECTION	SUBDIVISION	TWP & RANGE	CULTIVATED ACREAGE	DESCRIPTION OF CULTURE	DATE OF FIRST CULTURE
34	SE 1/4 NE 1/4	T17N, R19E M.D.B. & M.	0.1 Ac.	Pasture Grass	1862
34	NE 1/4 NE 1/4	"	0.6 Ac.	"	"

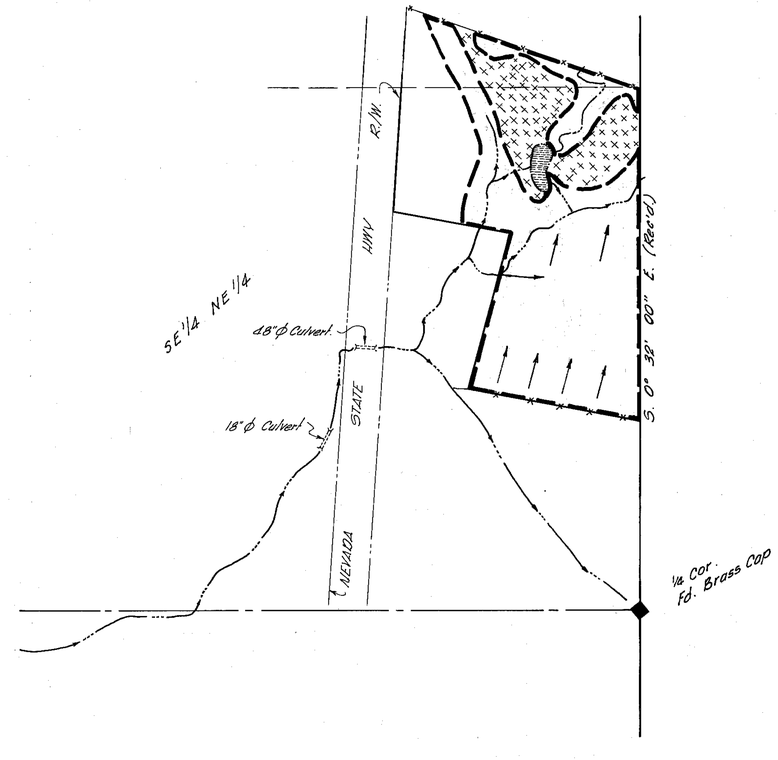

DETAIL

SCALE: 1"=200'

LEGEND

- Place of Use.
- Lake.
- Sage Brush.

500 0 500 1000 1500
FEET

STATE OF NEVADA ss
COUNTY OF WASHOE

I, RICHARD W. ARDEN, being first duly sworn, depose and say that this map, consisting of one sheet has been correctly drawn to the designated scale from field notes of a survey made under my supervision and direction, between the 10th day of April, 1972, and the 14th day of April, 1972; that it truly and correctly represents the proposed location and extend of the works used to divert water from Ophir Creek in Washoe County by Betty J. and R.L. Hood for irrigation and stockwater-ing purposes. That all other works or streams which are crossed by or connected with said works, the boundary, area, and kind of culture of lands irrigated and used for stock--watering are corectly shown and designated hereon.

Richard W. Arden
Richard W. Arden
State Water Rights Surveyor
307

Subscribed and sworn to before me on this 10TH day of MAY, 1972.

Carol Ann Adams
Notary Public

CAROL ANN ADAMS
Notary Public — State of Nevada
Washoe County
My Commission Expires June 25, 1975

FILED
May 12, 1972
STATE ENGINEER'S OFFICE

MAP
TO ACCOMPANY PROOF OF APPROPRIATION
FOR
IRRIGATION & STOCKWATERING PURPOSES
BY
BETTY J. & R.L. HOOD
FROM
OPHIR CREEK

S.E.&A. Engineers/Planners
950 Industrial Way
SPARKS, NEVADA - 89431

Job No. 72118
April - 1972
Sig.

File under 02727, 02746

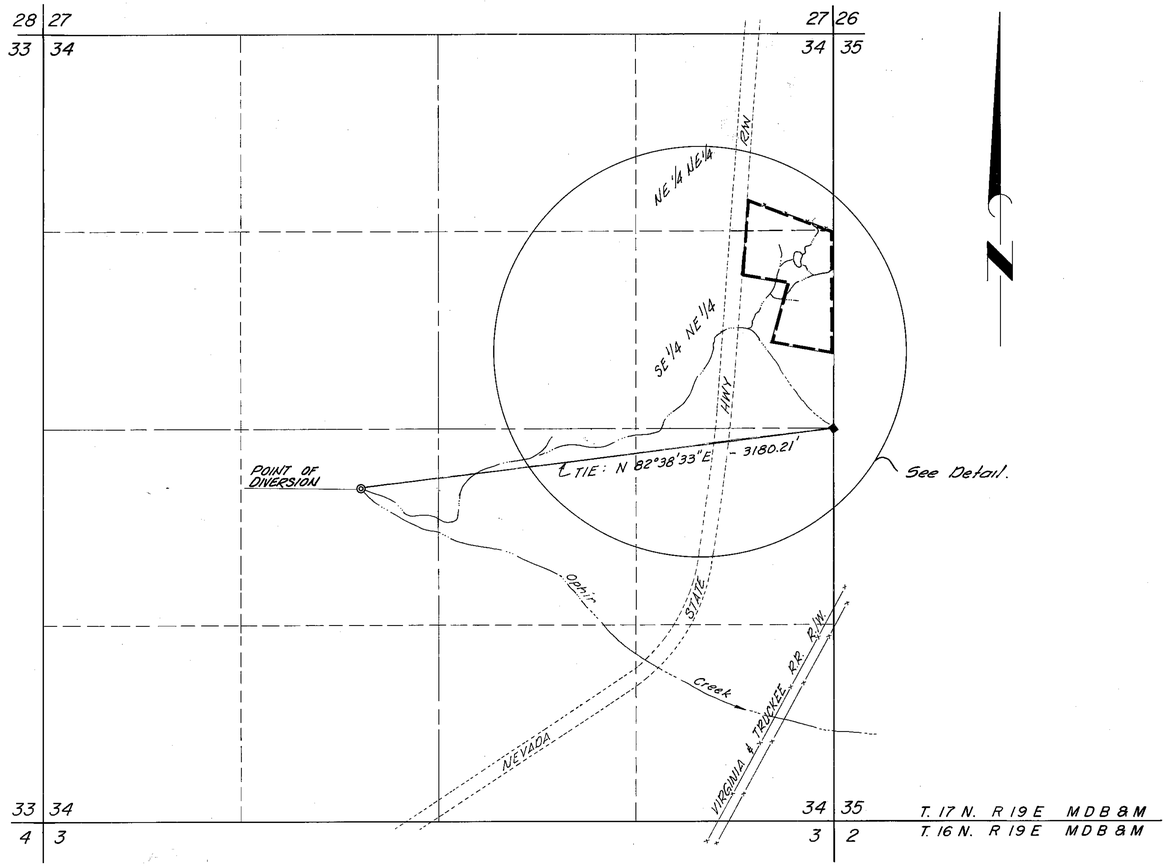

CULTURAL MAP TABULATION

SECTION	SUBDIVISION	TWP & RANGE	CULTIVATED ACREAGE	DESCRIPTION OF CULTURE	DATE OF FIRST CULTURE
34	SE 1/4 NE 1/4	T17N, R19E M.D.B.&M.	0.1 Ac.	Pasture Grass	1862
34	NE 1/4 NE 1/4	"	0.6 Ac.	"	"

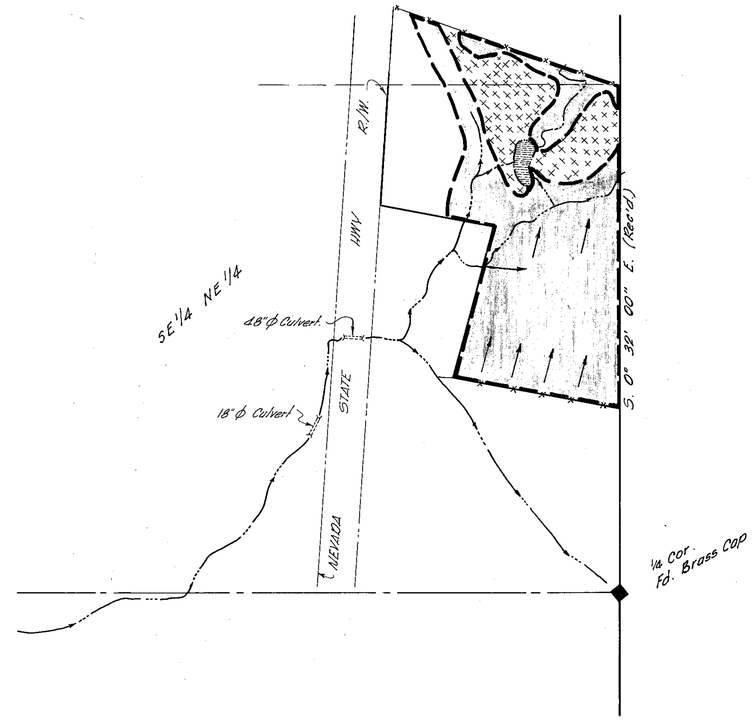

DETAIL

SCALE: 1"=200'

LEGEND

- Place of Use.
- Lake.
- Sage Brush.

500 0 500 1000 1500
FEET

STATE OF NEVADA ss
COUNTY OF WASHOE

I, RICHARD W. ARDEN, being first duly sworn, depose and say that this map, consisting of one sheet has been correctly drawn to the designated scale from field notes of a survey made under my supervision and direction, between the 10th day of April, 1972, and the 14th day of April, 1972; that it truly and correctly represents the proposed location and extend of the works used to divert water from Ophir Creek in Washoe County by Betty J. and R.L. Hood for irrigation and stockwater-ing purposes. That all other works or streams which are crossed by or connected with said works, the boundary, area, and kind of Culture of lands irrigated and used for stock-watering are corectly shown and designated hereon.

Richard W. Arden
State Water Rights Surveyor
307

Subscribed and sworn to before me on this 10TH day of MAY, 1972.

Notary Public

FILED
May 12, 1972
STATE ENGINEER'S OFFICE

MAP
TO ACCOMPANY PROOF OF APPROPRIATION
FOR
IRRIGATION & STOCKWATERING PURPOSES
BY
BETTY J. & R.L. HOOD
FROM
OPHIR CREEK

S.E.B.A. Engineers/Planners
950 Industrial Way
SPARKS, NEVADA · 89431

Job No. 7218
April - 1972
Sia.

File under - 02737 - 02746