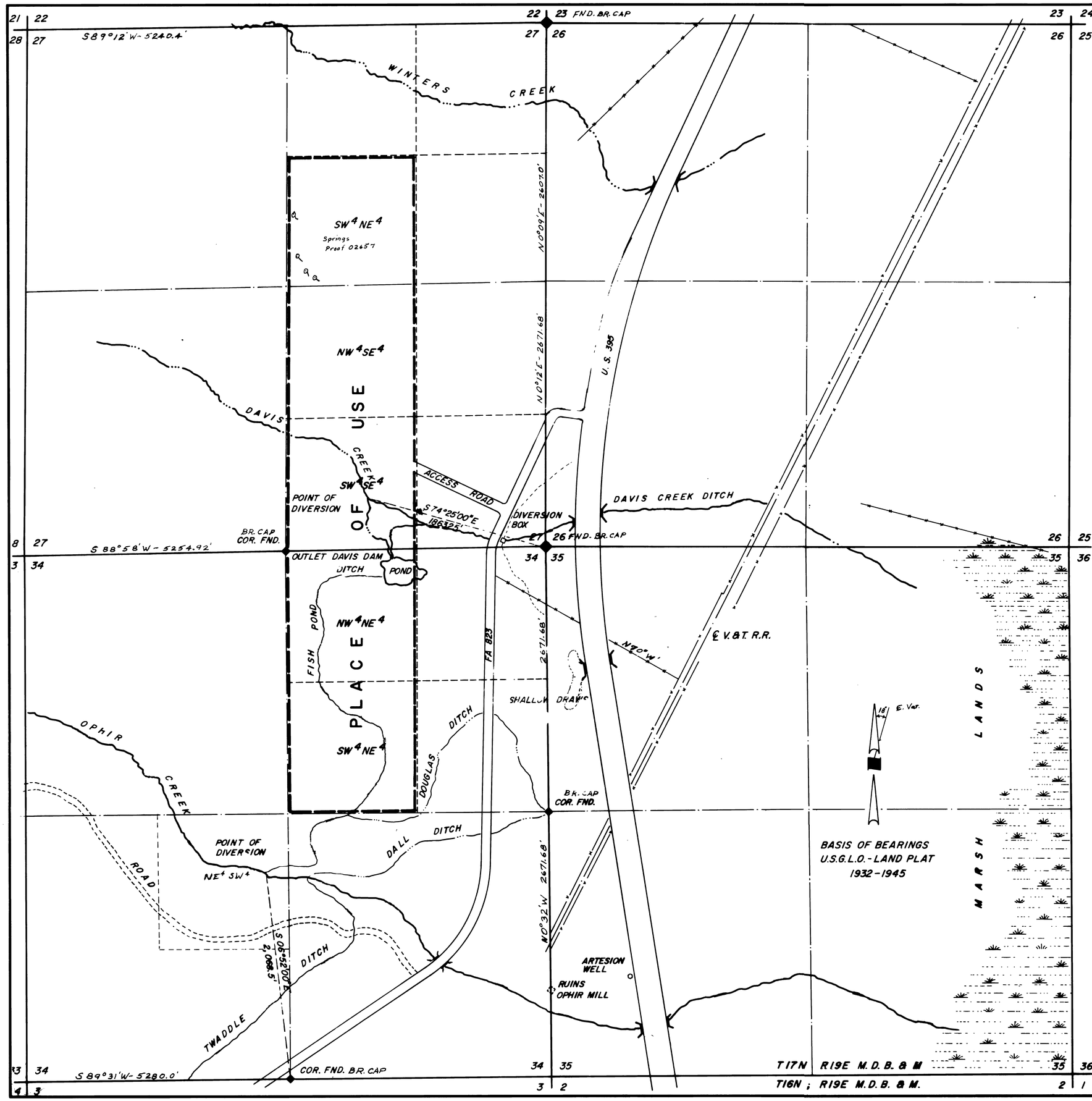

STATE OF NEVADA
COUNTY OF Carson City SS.

I VICTOR H. STAFFORD, BEING FIRST DULY SWORN, DEPOSE AND SAY THAT THIS MAP HAS BEEN CORRECTLY DRAWN TO THE DESIGNATED SCALE FROM FIELD AND OTHER NOTES OF A SURVEY MADE UNDER MY SUPERVISION AND DIRECTION BETWEEN THE 3rd AND 10th DAYS OF OCTOBER, 1971; THAT IT TRULY AND CORRECTLY REPRESENTS THE LOCATION AND EXTENT OF THE WORKS USED TO DIVERT WATER FROM OPHIR CREEK IN WASHOE COUNTY FOR STOCKWATERING, RECREATION AND DOMESTIC PURPOSES THAT THE POINT OF DIVERSION, THE LOCATION AND SIZE OF THE DIVERTING CHANNEL, RESERVOIR AND NAMES OF ALL OTHER WORKS AND THE BOUNDARY OF ALL LANDS SHOWN BY 40 ACRE SUBDIVISIONS THE AREA OF USE ARE FULLY AND CORRECTLY DESIGNATED HEREON

Victor H. Stafford
STATE WATER RIGHT SURVEYOR

SUBSCRIBED AND SWORN TO BEFORE ME THIS 18th DAY OF April 1972
NOTARY PUBLIC IN AND FOR Carson City COUNTY, NEVADA
MY COMMISSION EXPIRES Sept 24, 1973.

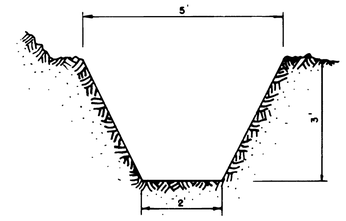

FISH POND DITCH (OPHIR CREEK)

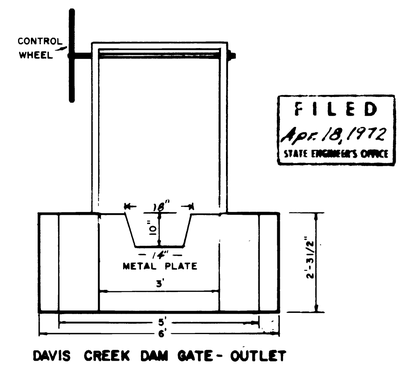

DAVIS CREEK DAM GATE - OUTLET

FILED
Apr. 18, 1972
STATE ENGINEER'S OFFICE

SCALE 1" = 500'
0 100 250 500 1000 1500 2000

MAP

TO ACCOMPANY PROOF OF APPRORIATION FOR IRRIGATION, STOCKWATERING, POWER, RECREATION AND DOMESTIC USE BY WASHOE COUNTY FROM DAVIS & OPHIR CREEKS

02713