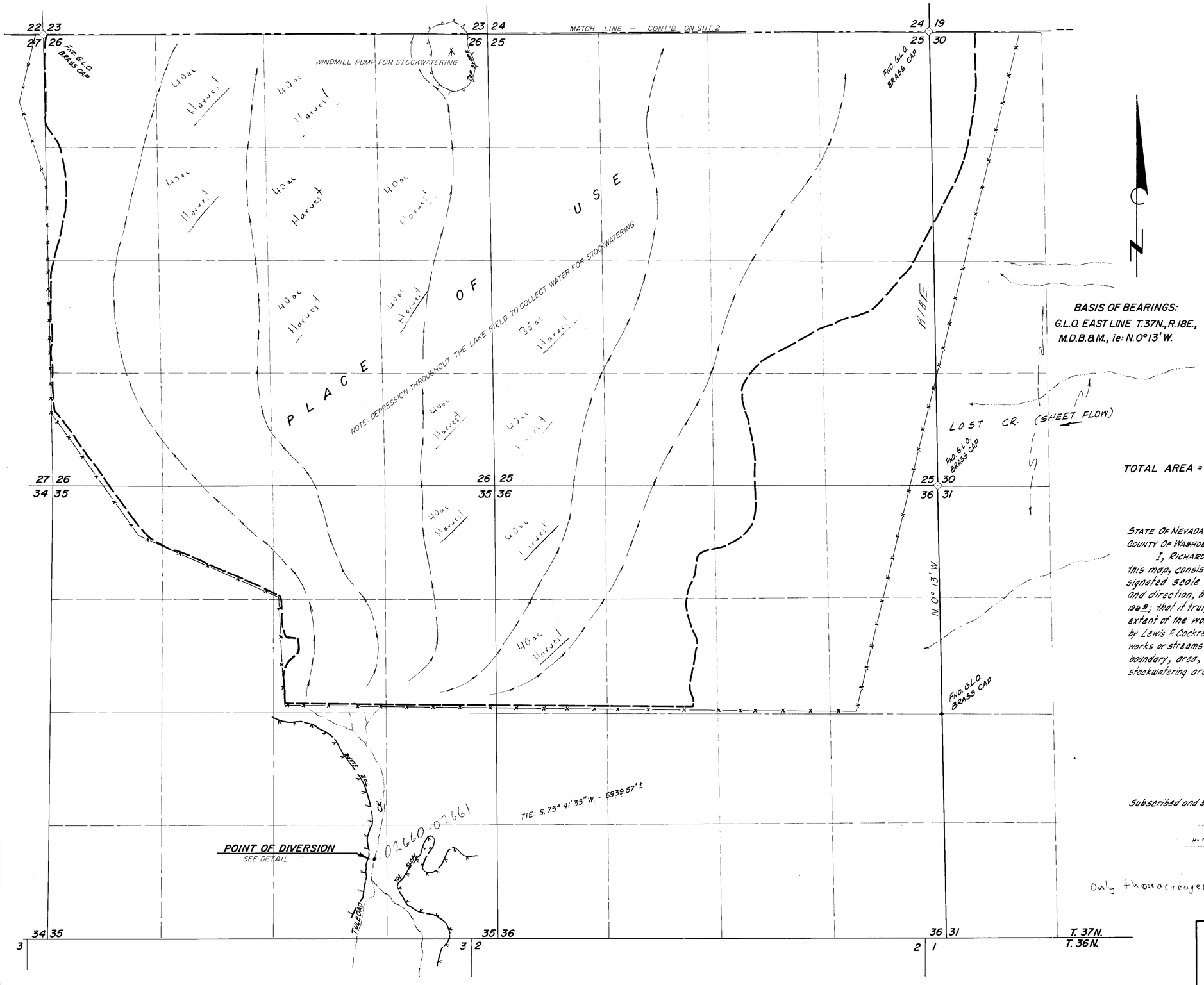

BASIS OF BEARINGS:
G.L.O. EAST LINE T.37N., R.18E.,
M.D.B.&M., ie: N.0°13'W.

TOTAL AREA = 2952.74 Ac.±

CULTURAL MAP TABULATION

SECTION	SUB-DIVISION	TWP. & RANGE	CULTIVATED ACREAGE	DESCRIPTION OF CULTURE	DATE OF FIRST CULTURE
25	NW¼ NW¼	T.37N., R.18E.	40	MEADOW GRASSES	1879 *
25	NE¼ NW¼	T.37N., R.18E.	40	MEADOW GRASSES	"
25	SW¼ NW¼	T.37N., R.18E.	40	MEADOW GRASSES	"
25	SE¼ NW¼	T.37N., R.18E.	40	MEADOW GRASSES	"
25	NW¼ NE¼	T.37N., R.18E.	40	MEADOW GRASSES	"
25	NE¼ NE¼	T.37N., R.18E.	40	MEADOW GRASSES	"
25	SW¼ NE¼	T.37N., R.18E.	40	MEADOW GRASSES	"
25	SE¼ NE¼	T.37N., R.18E.	38.94	MEADOW GRASSES	"
25	NW¼ SW¼	T.37N., R.18E.	40 35.0	MEADOW GRASSES	Harvest
25	NE¼ SW¼	T.37N., R.18E.	40	MEADOW GRASSES	"
25	SW¼ SW¼	T.37N., R.18E.	40	MEADOW GRASSES	Harvest
25	SE¼ SW¼	T.37N., R.18E.	40	MEADOW GRASSES	"
25	NW¼ SE¼	T.37N., R.18E.	33.98	MEADOW GRASSES	"
25	NE¼ SE¼	T.37N., R.18E.	13.22	MEADOW GRASSES	"
25	SW¼ SE¼	T.37N., R.18E.	13.59	MEADOW GRASSES	"
26	NW¼ NW¼	T.37N., R.18E.	38.57	MEADOW GRASSES	"
26	NE¼ NW¼	T.37N., R.18E.	40	MEADOW GRASSES	Harvest
26	SW¼ NW¼	T.37N., R.18E.	34.43	MEADOW GRASSES	"
26	SE¼ NW¼	T.37N., R.18E.	40	MEADOW GRASSES	Harvest
26	NW¼ NE¼	T.37N., R.18E.	40	MEADOW GRASSES	Harvest.
26	NE¼ NE¼	T.37N., R.18E.	40	MEADOW GRASSES	"
26	SW¼ NE¼	T.37N., R.18E.	40	MEADOW GRASSES	Harvest
26	SE¼ NE¼	T.37N., R.18E.	40	MEADOW GRASSES	Harvest
26	NW¼ SW¼	T.37N., R.18E.	39.80	MEADOW GRASSES	"
26	NE¼ SW¼	T.37N., R.18E.	40	MEADOW GRASSES	"
26	SW¼ SW¼	T.37N., R.18E.	32.14	MEADOW GRASSES	"
26	SE¼ SW¼	T.37N., R.18E.	40	MEADOW GRASSES	"
26	NW¼ SE¼	T.37N., R.18E.	40	MEADOW GRASSES	Harvest
26	NE¼ SE¼	T.37N., R.18E.	40	MEADOW GRASSES	Harvest
26	SW¼ SE¼	T.37N., R.18E.	40	MEADOW GRASSES	"
26	SE¼ SE¼	T.37N., R.18E.	40	MEADOW GRASSES	Harvest
30	NW¼ NW¼	T.37N., R.19E.	15.61	MEADOW GRASSES	"
30	SW¼ NW¼	T.37N., R.19E.	5.51	MEADOW GRASSES	"
35	NW¼ NE¼	T.37N., R.18E.	39.45	MEADOW GRASSES	"
35	NE¼ NE¼	T.37N., R.18E.	40	MEADOW GRASSES	Harvest
35	SW¼ NE¼	T.37N., R.18E.	36.73	MEADOW GRASSES	"
35	SE¼ NE¼	T.37N., R.18E.	37.65	MEADOW GRASSES	"
35	NW¼ NW¼	T.37N., R.18E.	6.97	MEADOW GRASSES	"
35	NE¼ NW¼	T.37N., R.18E.	29.85	MEADOW GRASSES	"
36	NW¼ NW¼	T.37N., R.18E.	40	MEADOW GRASSES	Harvest
36	NE¼ NW¼	T.37N., R.18E.	35.72	MEADOW GRASSES	"
36	SW¼ NW¼	T.37N., R.18E.	~~38.67~~ 40.0	MEADOW GRASSES	Harvest
36	SE¼ NW¼	T.37N., R.18E.	29.84	MEADOW GRASSES	"
36	NW¼ NE¼	T.37N., R.18E.	7.07	MEADOW GRASSES	"

Cont'd on Sheet 2 of 2

* Date of culture substantiated by affidavits.

Diversion works as existed and substantiated by affidavits.

STATE OF NEVADA
COUNTY OF WASHOE } ss

I, RICHARD W. ARDEN, being first duly sworn, depose and say that this map, consisting of 2 sheets has been correctly drawn to the designated scale from field notes of a survey made under my supervision and direction, between the 4 day of DEC 1968, and the 20 day of JUNE, 1969; that it truly and correctly represents the proposed location and extent of the works used to divert water from Tuledad Creek in Washoe Co. by Lewis F. Cockrell for irrigation and stockwatering purposes. That all other works or streams which are crossed by or connected with said works, the boundary, area, and kind of culture of lands irrigated and used for stockwatering are correctly shown and designated hereon.

Richard W. Arden
RICHARD W. ARDEN
STATE WATER RIGHTS SURVEYOR #307

Subscribed and sworn to before me on this 20th day of June, 1969.

Philip M. Burrington
NOTARY PUBLIC
My Commission Expires

600 0 600 1200 1800
FEET

Only those acreages noted on this page are included in the acreage.

PROOF NO. 02660 CERTIFICATE NO. 448 ISSUED 3-23-73

PROOF NO. 02661 CERTIFICATE NO. 449 ISSUED 3-23-73

JUNE 23, 1969

MAP
TO ACCOMPANY PROOF OF APPROPRIATION
FOR
IRRIGATION & STOCKWATERING PURPOSES
BY
LEWIS F. & FERNE E. COCKRELL
FROM
TULEDAD CREEK

SPROUT ENGINEERS & ASSOC.
950 INDUSTRIAL WAY
SPARKS, NEVADA • 89431

JOB No. 3283
JUNE 1969
RWA/VP

02661 02660 — FILE UNDER

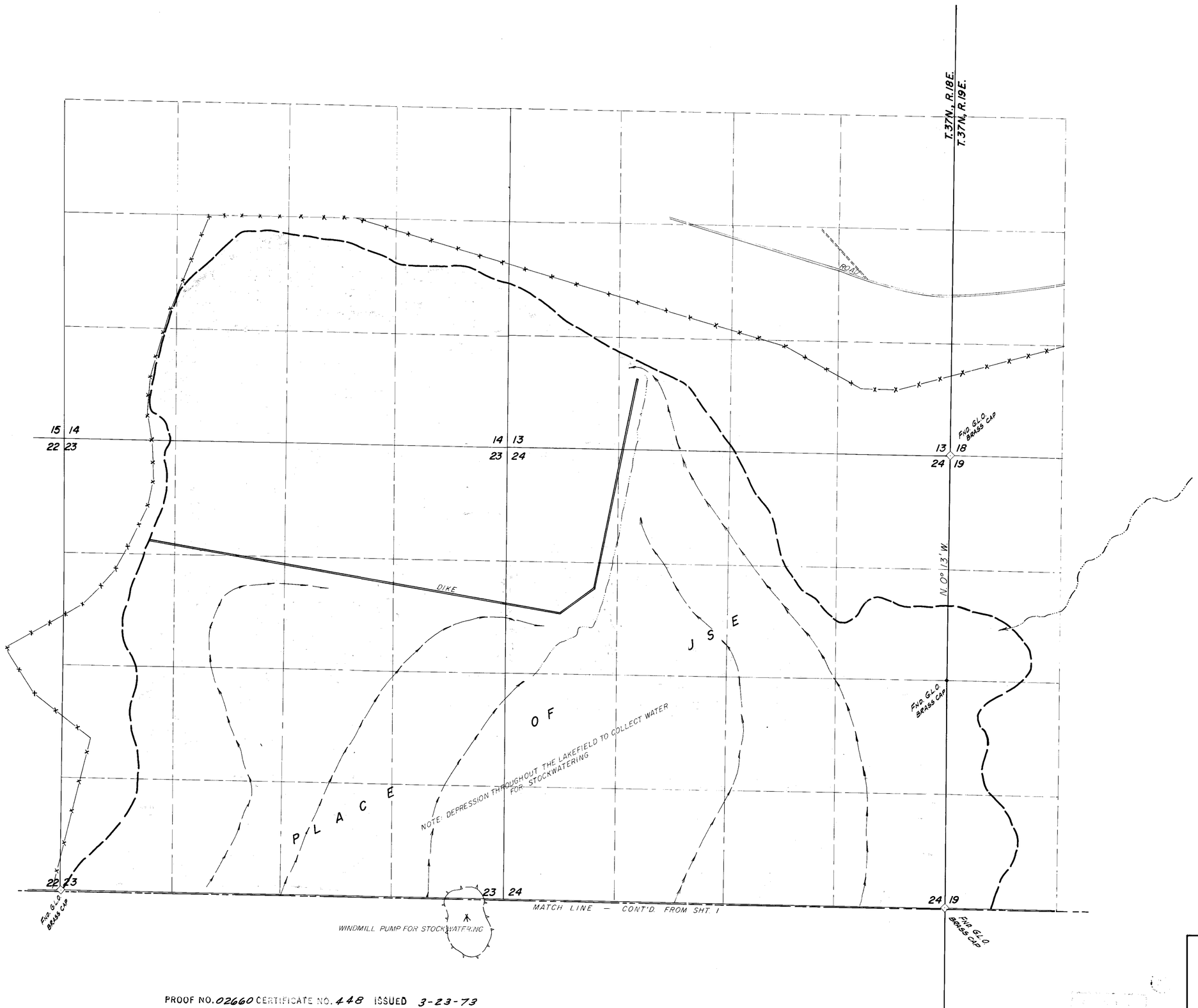

CULTURAL MAP TABULATION					
SECTION	TWP & RANGE	SUB-DIVISION	CULTIVATED ACREAGE	DESCRIPTION OF CULTURE	DATE OF FIRST CULTURE
13	T.37N, R.18E.	NW¼ SW¼	7.81	MEADOW GRASSES	1879 *
13	T.37N, R.18E.	SW¼ SW¼	39.03	MEADOW GRASSES	"
13	T.37N, R.18E.	SE¼ SW¼	22.96	MEADOW GRASSES	"
13	T.37N, R.18E.	SW¼ SE¼	0.28	MEADOW GRASSES	"
14	T.37N, R.18E.	NW¼ SW¼	0.92	MEADOW GRASSES	"
14	T.37N, R.18E.	NE¼ SW¼	28.47	MEADOW GRASSES	"
14	T.37N, R.18E.	SW¼ SW¼	6.43	MEADOW GRASSES	"
14	T.37N, R.18E.	SE¼ SW¼	40	MEADOW GRASSES	"
14	T.37N, R.18E.	NW¼ SE¼	31.22	MEADOW GRASSES	"
14	T.37N, R.18E.	NE¼ SE¼	23.88	MEADOW GRASSES	"
14	T.37N, R.18E.	SW¼ SE¼	40	MEADOW GRASSES	"
14	T.37N, R.18E.	SE¼ SE¼	40	MEADOW GRASSES	"
19	T.37N, R.19E.	SW¼ NW¼	16.07	MEADOW GRASSES	"
19	T.37N, R.19E.	NW¼ SW¼	15.15	MEADOW GRASSES	"
19	T.37N, R.19E.	SW¼ SW¼	22.50	MEADOW GRASSES	"
23	T.37N, R.18E.	NW¼ NW¼	5.51	MEADOW GRASSES	"
23	T.37N, R.18E.	NE¼ NW¼	40	MEADOW GRASSES	"
23	T.37N, R.18E.	SW¼ NW¼	13.77	MEADOW GRASSES	"
23	T.37N, R.18E.	SE¼ NW¼	40	MEADOW GRASSES	"
23	T.37N, R.18E.	NW¼ NE¼	40	MEADOW GRASSES	"
23	T.37N, R.18E.	NE¼ NE¼	40	MEADOW GRASSES	"
23	T.37N, R.18E.	SW¼ NE¼	40	MEADOW GRASSES	"
23	T.37N, R.18E.	SE¼ NE¼	40	MEADOW GRASSES	"
23	T.37N, R.18E.	NW¼ SW¼	13.75	MEADOW GRASSES	"
23	T.37N, R.18E.	NE¼ SW¼	40	MEADOW GRASSES	"
23	T.37N, R.18E.	SW¼ SW¼	23.88	MEADOW GRASSES	"
23	T.37N, R.18E.	SE¼ SW¼	40	MEADOW GRASSES	"
23	T.37N, R.18E.	NW¼ SE¼	40	MEADOW GRASSES	"
23	T.37N, R.18E.	NE¼ SE¼	40	MEADOW GRASSES	"
23	T.37N, R.18E.	SW¼ SE¼	40	MEADOW GRASSES	"
23	T.37N, R.18E.	SE¼ SE¼	40	MEADOW GRASSES	"
24	T.37N, R.18E.	NW¼ NW¼	40	MEADOW GRASSES	"
24	T.37N, R.18E.	NE¼ NW¼	40	MEADOW GRASSES	"
24	T.37N, R.18E.	SW¼ NW¼	40	MEADOW GRASSES	"
24	T.37N, R.18E.	SE¼ NW¼	40	MEADOW GRASSES	"
24	T.37N, R.18E.	NW¼ NE¼	12.86	MEADOW GRASSES	"
24	T.37N, R.18E.	SW¼ NE¼	33.98	MEADOW GRASSES	"
24	T.37N, R.18E.	SE¼ NE¼	26.03	MEADOW GRASSES	"
24	T.37N, R.18E.	NW¼ SW¼	40	MEADOW GRASSES	"
24	T.37N, R.18E.	NE¼ SW¼	40	MEADOW GRASSES	"
24	T.37N, R.18E.	SW¼ SW¼	40	MEADOW GRASSES	"
24	T.37N, R.18E.	SE¼ SW¼	40	MEADOW GRASSES	"
24	T.37N, R.18E.	NW¼ SE¼	40	MEADOW GRASSES	"
24	T.37N, R.18E.	NE¼ SE¼	40	MEADOW GRASSES	"
24	T.37N, R.18E.	SW¼ SE¼	40	MEADOW GRASSES	"
24	T.37N, R.18E.	SE¼ SE¼	40	MEADOW GRASSES	"

* Date of culture substantiated by affidavits.

Diversion works as existed and substantiated by affidavits.

BASIS OF BEARINGS: G.L.O.
EAST LINE OF T.37N., R.18E., M.D.B.&M., ie: N.0°13'W.

600 0 600 1200 1800
FEET

PROOF NO. 02660 CERTIFICATE NO. 448 ISSUED 3-23-73
PROOF NO. 02661 CERTIFICATE NO. 449 ISSUED 3-23-73

JUNE 23, 1967

MAP
TO ACCOMPANY PROOF OF APPROPRIATION
FOR
IRRIGATION & STOCKWATERING PURPOSES
BY
LEWIS F. & FERNE E. COCKRELL
FROM
TULEDAD CREEK

SPROUT, ENGINEERS & ASSOC.
950 INDUSTRIAL WAY
SPARKS, NEVADA · 89431

JOB No. 3283
JUNE 1969
RWA/VP

02661 02660 - FILE UNDER

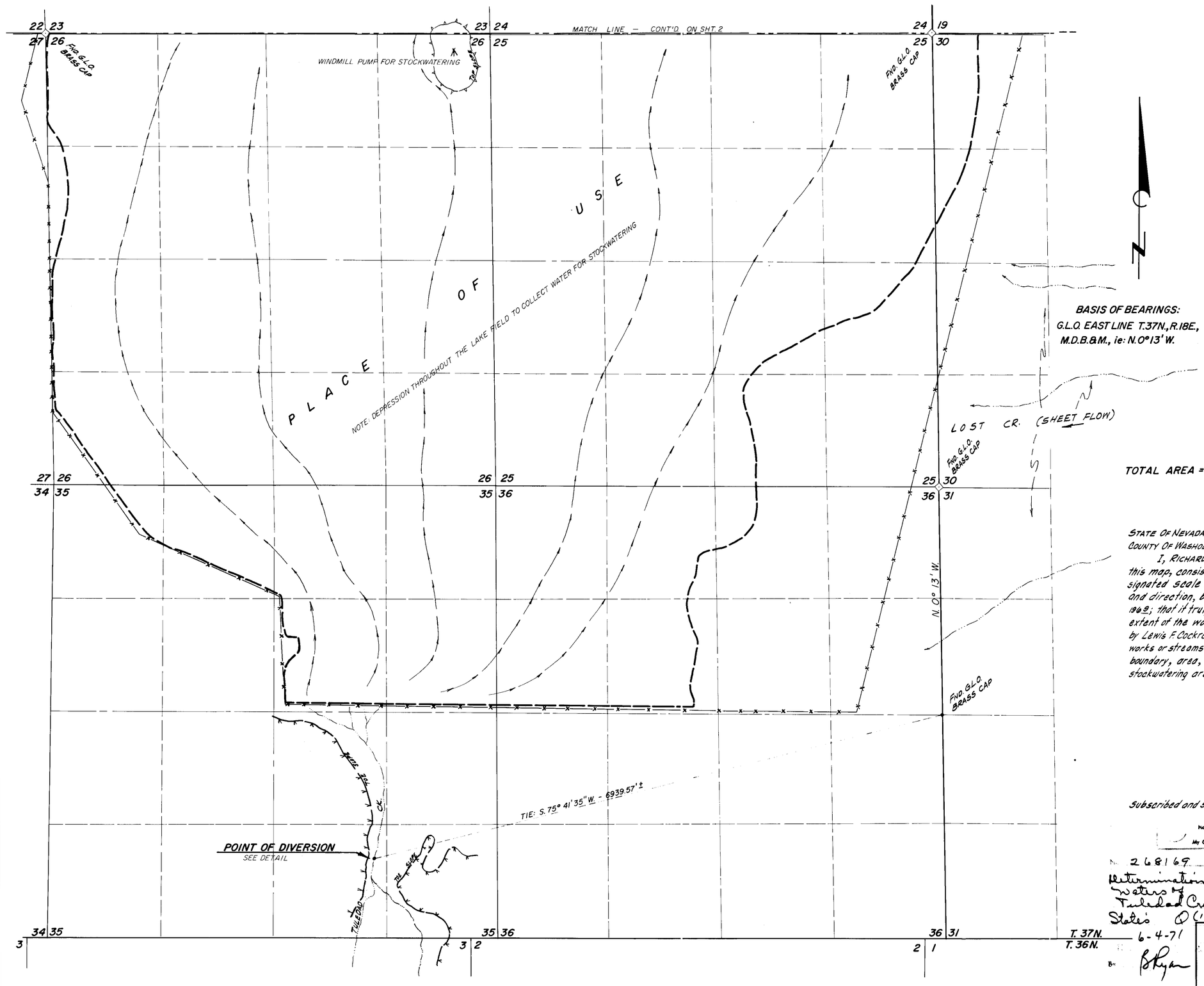

BASIS OF BEARINGS:
G.L.O. EAST LINE T.37N., R.18E., M.D.B.&M., ie: N.0°13' W.

TOTAL AREA = 2952.74 Ac.±

CULTURAL MAP TABULATION					
SECTION	SUB-DIVISION	TWP. & RANGE	CULTIVATED ACREAGE	DESCRIPTION OF CULTURE	DATE OF FIRST CULTURE
25	NW¼ NW¼	T.37N., R.18E	40	MEADOW GRASSES	1879 *
25	NE¼ NW¼	T.37N., R.18E.	40	MEADOW GRASSES	"
25	SW¼ NW¼	T.37N., R.18E.	40	MEADOW GRASSES	"
25	SE¼ NW¼	T.37N., R.18E.	40	MEADOW GRASSES	"
25	NW¼ NE¼	T.37N., R.18E.	40	MEADOW GRASSES	"
25	NE¼ NE¼	T.37N., R.18E.	40	MEADOW GRASSES	"
25	SW¼ NE¼	T.37N., R.18E.	40	MEADOW GRASSES	"
25	SE¼ NE¼	T.37N., R.18E.	38.94	MEADOW GRASSES	"
25	NW¼ SW¼	T.37N., R.18E.	40	MEADOW GRASSES	"
25	NE¼ SW¼	T.37N., R.18E.	40	MEADOW GRASSES	"
25	SW¼ SW¼	T.37N., R.18E.	40	MEADOW GRASSES	"
25	SE¼ SW¼	T.37N., R.18E.	40	MEADOW GRASSES	"
25	NW¼ SE¼	T.37N., R.18E.	33.98	MEADOW GRASSES	"
25	NE¼ SE¼	T.37N., R.18E.	13.22	MEADOW GRASSES	"
25	SW¼ SE¼	T.37N., R.18E.	13.59	MEADOW GRASSES	"
26	NW¼ NW¼	T.37N., R.18E.	38.57	MEADOW GRASSES	"
26	NE¼ NW¼	T.37N., R.18E.	40	MEADOW GRASSES	"
26	SW¼ NW¼	T.37N., R.18E.	34.43	MEADOW GRASSES	"
26	SE¼ NW¼	T.37N., R.18E.	40	MEADOW GRASSES	"
26	NW¼ NE¼	T.37N., R.18E.	40	MEADOW GRASSES	"
26	NE¼ NE¼	T.37N., R.18E.	40	MEADOW GRASSES	"
26	SW¼ NE¼	T.37N., R.18E.	40	MEADOW GRASSES	"
26	SE¼ NE¼	T.37N., R.18E.	40	MEADOW GRASSES	"
26	NW¼ SW¼	T.37N., R.18E.	39.80	MEADOW GRASSES	"
26	NE¼ SW¼	T.37N., R.18E.	40	MEADOW GRASSES	"
26	SW¼ SW¼	T.37N., R.18E.	32.14	MEADOW GRASSES	"
26	SE¼ SW¼	T.37N., R.18E.	40	MEADOW GRASSES	"
26	NW¼ SE¼	T.37N., R.18E.	40	MEADOW GRASSES	"
26	NE¼ SE¼	T.37N., R.18E.	40	MEADOW GRASSES	"
26	SW¼ SE¼	T.37N., R.18E.	40	MEADOW GRASSES	"
26	SE¼ SE¼	T.37N., R.18E.	40	MEADOW GRASSES	"
30	NW¼ NW¼	T.37N., R.19E.	15.61	MEADOW GRASSES	"
30	SW¼ NW¼	T.37N., R.19E.	5.51	MEADOW GRASSES	"
35	NW¼ NE¼	T.37N., R.18E.	39.45	MEADOW GRASSES	"
35	NE¼ NE¼	T.37N., R.18E.	40	MEADOW GRASSES	"
35	SW¼ NE¼	T.37N., R.18E.	36.73	MEADOW GRASSES	"
35	SE¼ NE¼	T.37N., R.18E.	37.05	MEADOW GRASSES	"
35	NW¼ NW¼	T.37N., R.18E.	6.87	MEADOW GRASSES	"
35	NE¼ NW¼	T.37N., R.18E.	29.85	MEADOW GRASSES	"
36	NW¼ NW¼	T.37N., R.18E.	40	MEADOW GRASSES	"
36	NE¼ NW¼	T.37N., R.18E.	35.72	MEADOW GRASSES	"
36	SW¼ NW¼	T.37N., R.18E.	38.57	MEADOW GRASSES	"
36	SE¼ NW¼	T.37N., R.18E.	29.84	MEADOW GRASSES	"
36	NW¼ NE¼	T.37N., R.18E.	7.07	MEADOW GRASSES	"
Cont'd on Sheet 2 of 2					

* Date of culture substantiated by affidavits.

Diversion works as existed and substantiated by affidavits.

FILED
MAR 0 2 ...
M.K. BROWN CLERK
BY ... DEPUTY

STATE OF NEVADA
COUNTY OF WASHOE ss

I, RICHARD W. ARDEN, being first duly sworn, depose and say that this map, consisting of 2 sheets has been correctly drawn to the designated scale from field notes of a survey made under my supervision and direction, between the 4 day of DEC 1968, and the 20 day of JUNE, 1969; that it truly and correctly represents the proposed location and extent of the works used to divert water from Tuledad Creek in Washoe Co. by Lewis F. Cockrell for irrigation and stockwatering purposes. That all other works or streams which are crossed by or connected with said works, the boundary, area, and kind of culture of lands irrigated and used for stockwatering are correctly shown and designated hereon.

Richard W. Arden
RICHARD W. ARDEN
STATE WATER RIGHTS SURVEYOR #307

Subscribed and sworn to before me on this 20th day of June, 1969.

PHILLIP M. HE...
Notary Public — State of Nevada
Washoe County
My Commission Expires April 27, 1971

Phillip M. Henrickson
NOTARY PUBLIC

600 0 600 1200 1800
FEET

No. 26869
Determination of Waters of Tuledad Creek
State's Q (1982)
6-4-71
B. Ryan

FILED
JUNE 23, 1969
STATE ENGINEER'S OFFICE

MAP TO ACCOMPANY PROOF OF APPROPRIATION FOR IRRIGATION & STOCKWATERING PURPOSES BY LEWIS F. & FERNE E. COCKRELL FROM TULEDAD CREEK

SPROUT ENGINEERS & ASSOC.
950 INDUSTRIAL WAY
SPARKS, NEVADA • 89431

JOB No. 3283
JUNE 1969
RWA/VP

02661 02660 — FILE UNDER

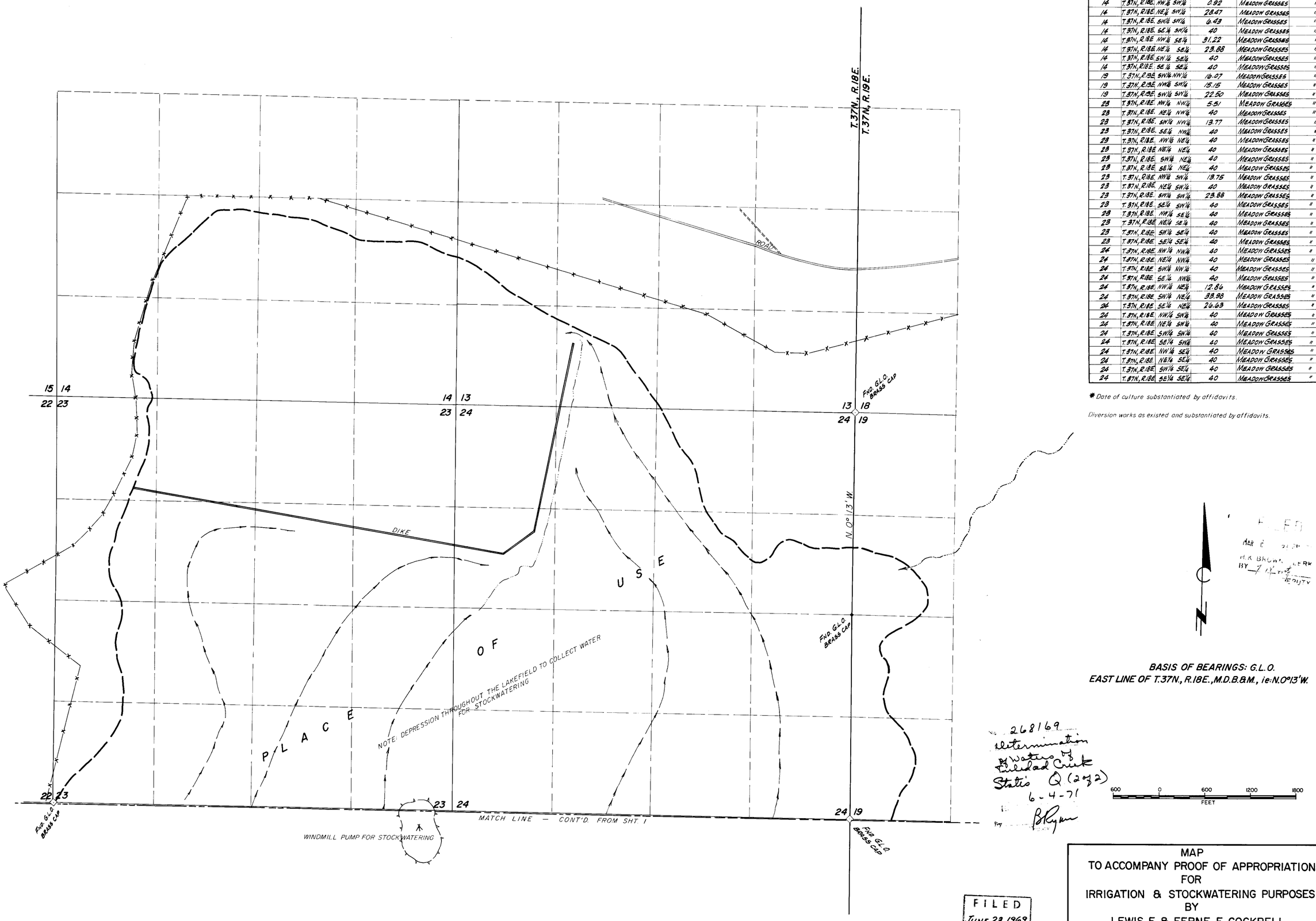

BASIS OF BEARINGS: G.L.O.
EAST LINE OF T.37N., R.18E., M.D.B.&M., ie: N.0°13'W.

FILED
MAR 6 1974
H.R. BROWN, CLERK
BY ____ DEPUTY

268169
Determination of Water of Tuledad Creek
Statis Q (2 of 2)
6-4-71
By B. Ryan

FILED
JUNE 23, 1969
STATE ENGINEER'S OFFICE

CULTURAL MAP TABULATION

SECTION	TWP & RANGE	SUB-DIVISION	CULTIVATED ACREAGE	DESCRIPTION OF CULTURE	DATE OF FIRST CULTURE
13	T.37N., R.18E.	NW¼ SW¼	7.81	MEADOW GRASSES	1879 *
13	T.37N., R.18E.	SW¼ SW¼	39.03	MEADOW GRASSES	"
13	T.37N., R.18E.	SE¼ SW¼	22.96	MEADOW GRASSES	"
13	T.37N., R.18E.	SW¼ SE¼	0.28	MEADOW GRASSES	"
14	T.37N., R.18E.	NW¼ SW¼	0.92	MEADOW GRASSES	"
14	T.37N., R.18E.	NE¼ SW¼	28.47	MEADOW GRASSES	"
14	T.37N., R.18E.	SW¼ SW¼	6.43	MEADOW GRASSES	"
14	T.37N., R.18E.	SE¼ SW¼	40	MEADOW GRASSES	"
14	T.37N., R.18E.	NW¼ SE¼	31.22	MEADOW GRASSES	"
14	T.37N., R.18E.	NE¼ SE¼	23.88	MEADOW GRASSES	"
14	T.37N., R.18E.	SW¼ SE¼	40	MEADOW GRASSES	"
14	T.37N., R.18E.	SE¼ SE¼	40	MEADOW GRASSES	"
19	T.37N., R.19E.	SW¼ NW¼	16.07	MEADOW GRASSES	"
19	T.37N., R.19E.	NW¼ SW¼	15.15	MEADOW GRASSES	"
19	T.37N., R.19E.	SW¼ SW¼	22.50	MEADOW GRASSES	"
23	T.37N., R.18E.	NW¼ NW¼	5.51	MEADOW GRASSES	"
23	T.37N., R.18E.	NE¼ NW¼	40	MEADOW GRASSES	"
23	T.37N., R.18E.	SW¼ NW¼	13.77	MEADOW GRASSES	"
23	T.37N., R.18E.	SE¼ NW¼	40	MEADOW GRASSES	"
23	T.37N., R.18E.	NW¼ NE¼	40	MEADOW GRASSES	"
23	T.37N., R.18E.	NE¼ NE¼	40	MEADOW GRASSES	"
23	T.37N., R.18E.	SW¼ NE¼	40	MEADOW GRASSES	"
23	T.37N., R.18E.	SE¼ NE¼	40	MEADOW GRASSES	"
23	T.37N., R.18E.	NW¼ SW¼	13.75	MEADOW GRASSES	"
23	T.37N., R.18E.	NE¼ SW¼	40	MEADOW GRASSES	"
23	T.37N., R.18E.	SW¼ SW¼	23.88	MEADOW GRASSES	"
23	T.37N., R.18E.	SE¼ SW¼	40	MEADOW GRASSES	"
23	T.37N., R.18E.	NW¼ SE¼	40	MEADOW GRASSES	"
23	T.37N., R.18E.	NE¼ SE¼	40	MEADOW GRASSES	"
23	T.37N., R.18E.	SW¼ SE¼	40	MEADOW GRASSES	"
23	T.37N., R.18E.	SE¼ SE¼	40	MEADOW GRASSES	"
24	T.37N., R.18E.	NW¼ NW¼	40	MEADOW GRASSES	"
24	T.37N., R.18E.	NE¼ NW¼	40	MEADOW GRASSES	"
24	T.37N., R.18E.	SW¼ NW¼	40	MEADOW GRASSES	"
24	T.37N., R.18E.	SE¼ NW¼	40	MEADOW GRASSES	"
24	T.37N., R.18E.	NW¼ NE¼	12.86	MEADOW GRASSES	"
24	T.37N., R.18E.	SW¼ NE¼	39.88	MEADOW GRASSES	"
24	T.37N., R.18E.	SE¼ NE¼	26.68	MEADOW GRASSES	"
24	T.37N., R.18E.	NW¼ SW¼	40	MEADOW GRASSES	"
24	T.37N., R.18E.	NE¼ SW¼	40	MEADOW GRASSES	"
24	T.37N., R.18E.	SW¼ SW¼	40	MEADOW GRASSES	"
24	T.37N., R.18E.	SE¼ SW¼	40	MEADOW GRASSES	"
24	T.37N., R.18E.	NW¼ SE¼	40	MEADOW GRASSES	"
24	T.37N., R.18E.	NE¼ SE¼	40	MEADOW GRASSES	"
24	T.37N., R.18E.	SW¼ SE¼	40	MEADOW GRASSES	"
24	T.37N., R.18E.	SE¼ SE¼	40	MEADOW GRASSES	"

* Date of culture substantiated by affidavits.

Diversion works as existed and substantiated by affidavits.

MAP
TO ACCOMPANY PROOF OF APPROPRIATION
FOR
IRRIGATION & STOCKWATERING PURPOSES
BY
LEWIS F. & FERNE E. COCKRELL
FROM
TULEDAD CREEK

SPROUT, ENGINEERS & ASSOC.
950 INDUSTRIAL WAY
SPARKS, NEVADA 89431

JOB No 3283
JUNE 1969
RWA/VP

02661 02660 — FILE UNDER