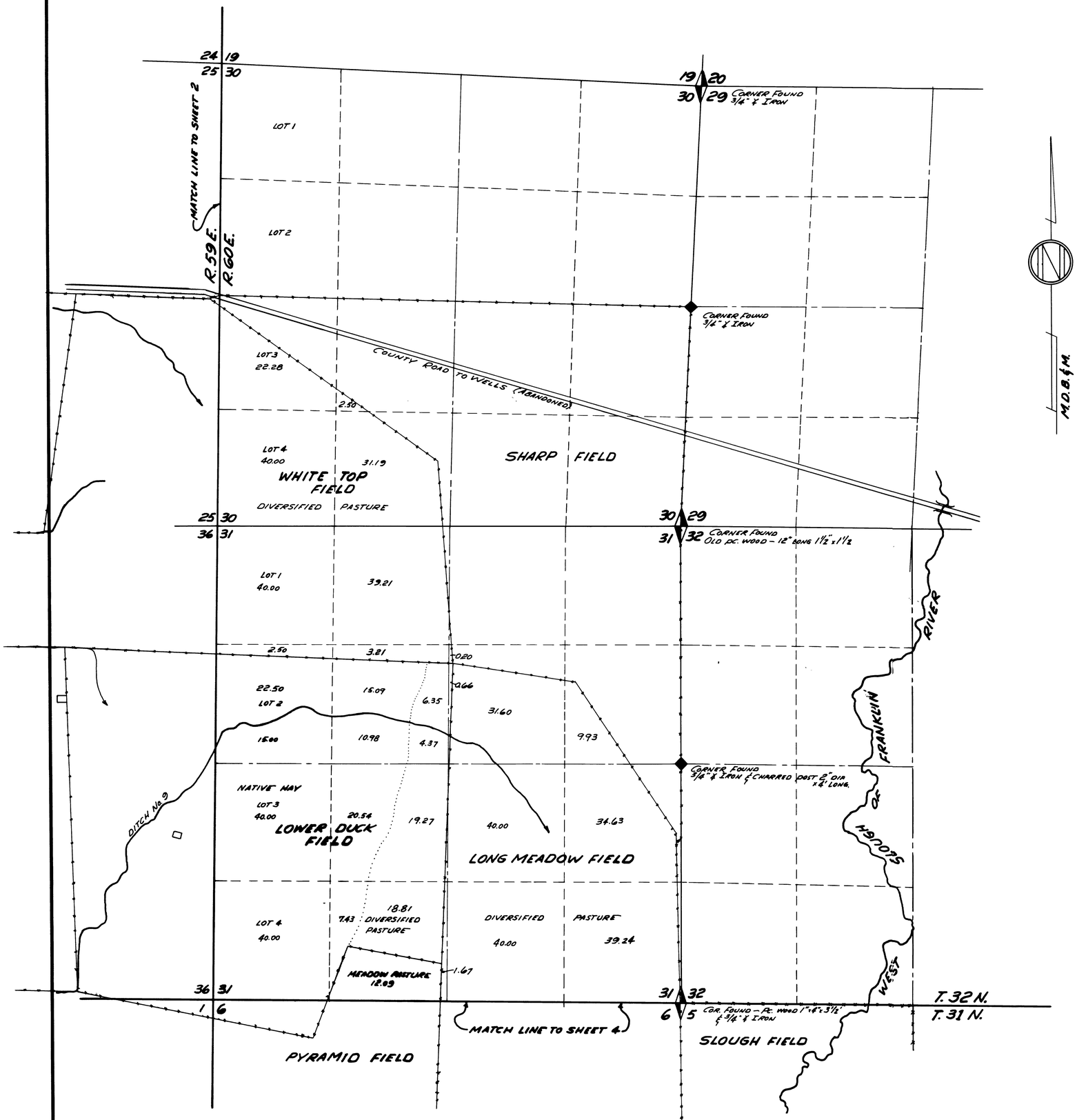

CULTURAL TABULATION

SEC.	SUB-DIVISION	TOWNSHIP	RANGE	CULTIVATED ACREAGE	DESCRIPTION OF CULTURE	DATE OF 1st CULTURE
12	SE 1/4 NW 1/4	31N.	59E.	39.83	MEADOW PAST.	
	" "			0.17	NATIVE HAY	
	SW 1/4 NE 1/4			40.00	MEADOW PAST.	
	SE 1/4 NE 1/4			36.36	MEADOW PAST.	
	" "			3.64	DIV. PASTURE	
	NE 1/4 SW 1/4			36.68	MEADOW PAST.	
	NW 1/4 SE 1/4			35.94	" "	
	NE 1/4 SE 1/4			19.89	" "	
	" "			0.42	DIV. PASTURE	
25	SW 1/4 NW 1/4	32N.	59E.	8.08	NATIVE HAY	
	SE 1/4 NE 1/4			1.57	" "	
	NW 1/4 SW 1/4			27.80	" "	
	NE 1/4 SW 1/4			23.85	" "	
	" "			15.07	CRESTED WHEAT	
	NW 1/4 SE 1/4			27.77	" "	
	" "			12.09	DIV. PASTURE	
	NE 1/4 SE 1/4			38.80	" "	
	SE 1/4 SW 1/4			28.25	CRESTED WHEAT	
	SW 1/4 SE 1/4			23.69	" "	
	" "			16.31	DIV. PASTURE	
	SE 1/4 SE 1/4			40.00	" "	
26	SE 1/4 NE 1/4	32N.	59E.	10.47	NATIVE HAY	
	NW 1/4 SE 1/4			1.24	ORCHARD	
	" "			0.76	GARDEN & LAWN	
	NE 1/4 SE 1/4			13.44	NATIVE HAY	
35	SW 1/4 NE 1/4	32N.	59E.	5.61	RYE	
	SE 1/4 NE 1/4			38.27	"	
36	NW 1/4 NW 1/4	32N.	59E.	4.13	ALFALFA	
	NE 1/4 NW 1/4			24.24	"	
	" "			14.52	DIV. PASTURE	
	" "			2.50	CRESTED WHEAT	
	NW 1/4 NE 1/4			1.25	" "	
	" "			7.18	ALFALFA	
	" "			31.57	DIV. PASTURE	
	NE 1/4 NE 1/4			40.00	" "	
	SW 1/4 NW 1/4			8.66	RYE	
	" "			20.78	ALFALFA	
	" "			4.62	NATIVE HAY	
	SE 1/4 NW 1/4			35.64	" "	
	" "			2.14	ALFALFA	
	" "			2.22	MEADOW PAST.	
	SW 1/4 NE 1/4			39.08	NATIVE HAY	
	" "			0.92	DIV. PASTURE	
	SE 1/4 NE 1/4			1.15	" "	
	" "			38.85	NATIVE HAY	
	NW 1/4 SW 1/4			12.95	" "	
	" "			25.73	ALFALFA	
	NE 1/4 SW 1/4			40.00	NATIVE HAY	
	NW 1/4 SE 1/4			40.00	" "	
	NE 1/4 SE 1/4			40.00	" "	
	SW 1/4 SW 1/4			19.88	ALFALFA	
	" "			1.65	WILLOWS	
	" "			13.85	NATIVE HAY	
	SE 1/4 SW 1/4			40.00	" "	
	SW 1/4 SE 1/4			40.00	" "	
	SE 1/4 SE 1/4			40.00	" "	

MAP TO ACCOMPANY PROOF OF APPROPRIATION FOR IRRIGATION BY JAMES K. STONIER FROM LUTTS CREEK, NORTH BAXTER CREEK, SOUTH BAXTER CREEK & BOHNE SPR.

CA X-23-61

S

02643 02642 02641 02640 02639 — File Under

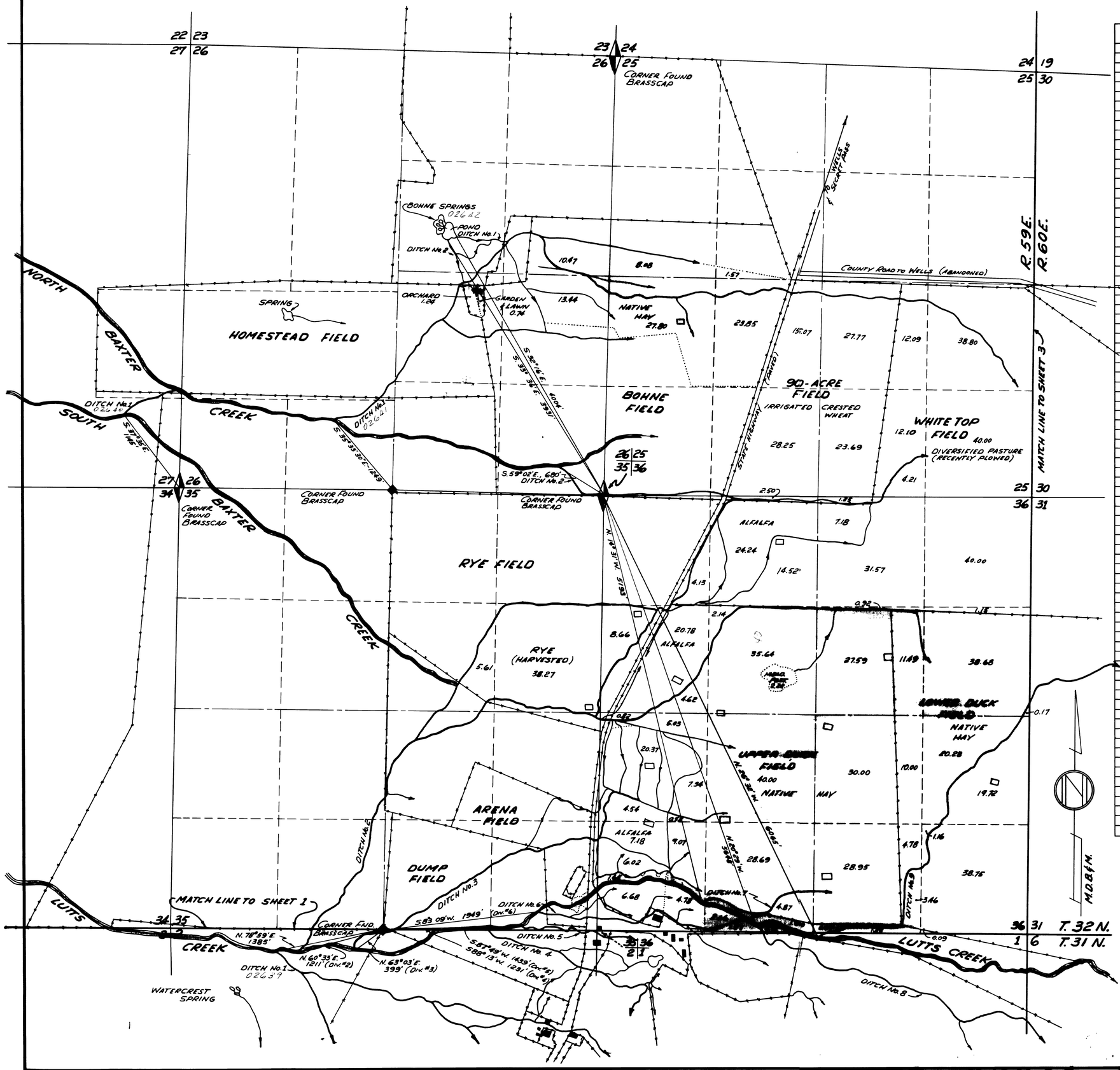

CULTURAL TABULATION

SEC	SUB-DIVISION	TOWNSHIP	RANGE	CULTIVATED ACREAGE	DESCRIPTION OF CULTURE	DATE OF 1ST CULTURE
1	Lot 4	31 N.	59 E.	5.45	Willows	
	"			13.20	Native Hay	
	Lot 3			6.98	Willows	
	"			32.68	Native Hay	
	Lot 2			30.77	" "	
	"			9.75	Willows	
	Lot 1			2.72	"	
	"			37.26	Native Hay	
	SW¼ NW¼			10.23	Willows	
	" "			2.69	Meadow Past.	
	" "			23.12	Native Hay	
	SE¼ NW¼			39.85	" "	
	" "			0.15	Willows	
	SW¼ NE¼			40.00	Native Hay	
	SE¼ NE¼			40.00	" "	
	NW¼ SW¼			12.48	" "	
	" "			27.52	Meadow Past.	
	NE¼ SW¼			40.00	Native Hay	
	NW¼ SE¼			40.00	" "	
	NE¼ SE¼			38.88	" "	
	" "			0.27	Div. Pasture	
	" "			0.85	Willows	
	SW¼ SW¼			3.05	Native Hay	
	" "			36.95	Meadow Past.	
	SE¼ SW¼			11.62	" "	
	" "			0.58	Willows	
	" "			27.80	Native Hay	
	SW¼ SE¼			33.65	" "	
	" "			6.35	Meadow Past.	
	SE¼ SE¼			9.18	" "	
	" "			28.62	Native Hay	
	" "			2.20	Div. Pasture	
2	Lot 1	31 N.	59 E.	0.74	Willows	
	"			3.24	Alfalfa	
	"			0.41	Garden	
	SE¼ NE¼			4.78	Native Hay	
	" "			3.72	Meadow Past.	
	NW¼ SE¼			3.38	Div. Pasture	
	" "			0.85	Native Hay	
	" "			0.76	Willows	
	NE¼ SE¼			0.38	"	
	" "			2.14	Native Hay	
	" "			20.56	Meadow Past.	
	SE¼ SW¼			7.51	Alfalfa	
	" "			13.61	Native Hay	
	" "			5.94	Div. Pasture	
	" "			2.58	Willows	
	SW¼ SE¼			3.38	"	
	SW¼ SE¼			8.41	Div. Pasture	
	" "			23.01	Native Hay	
	" "			0.16	Meadow Past.	
	SE¼ SE¼			19.55	" "	
	" "			20.45	Native Hay	
11	NE¼ NW¼	31 N.	59 E.	1.01	Willows	
	" "			17.57	Native Hay	
	" "			0.25	Meadow Past.	
	NW¼ NE¼			13.03	" "	
	" "			14.68	Native Hay	
	" "			3.12	Willows	
	NE¼ NE¼			2.56	Brush	
	" "			34.31	Native Hay	
	" "			0.99	Meadow Past.	
	" "			2.14	Willows	
	SW¼ NE¼			1.57	Meadow Past.	
	SE¼ NE¼			17.89	" "	
	" "			3.05	Native Hay	
	" "			0.51	Willows	
	NE¼ SE¼			1.15	Meadow Past.	
12	NW¼ NW¼	31 N.	59 E.	2.39	Meadow Past.	
	" "			37.61	Native Hay	
	NE¼ NW¼			0.59	" "	
	" "			39.41	Meadow Past.	
	NW¼ NE¼			40.00	" "	
	NE¼ NE¼			37.72	" "	
	" "			2.28	Div. Pasture	
	SW¼ NW¼			4.12	Native Hay	
	" "			35.88	Meadow Past.	
	NW¼ SW¼			5.44	" "	

MAP TO ACCOMPANY PROOFS OF APPROPRIATION FOR IRRIGATION BY JAMES K. STONIER FROM LUTTS CREEK, NORTH BAXTER CREEK, SOUTH BAXTER CREEK & BOHNE SPR.

CA 3-22-61

02642 02641 02640 02639 —File Under

SHEET 1 of 4

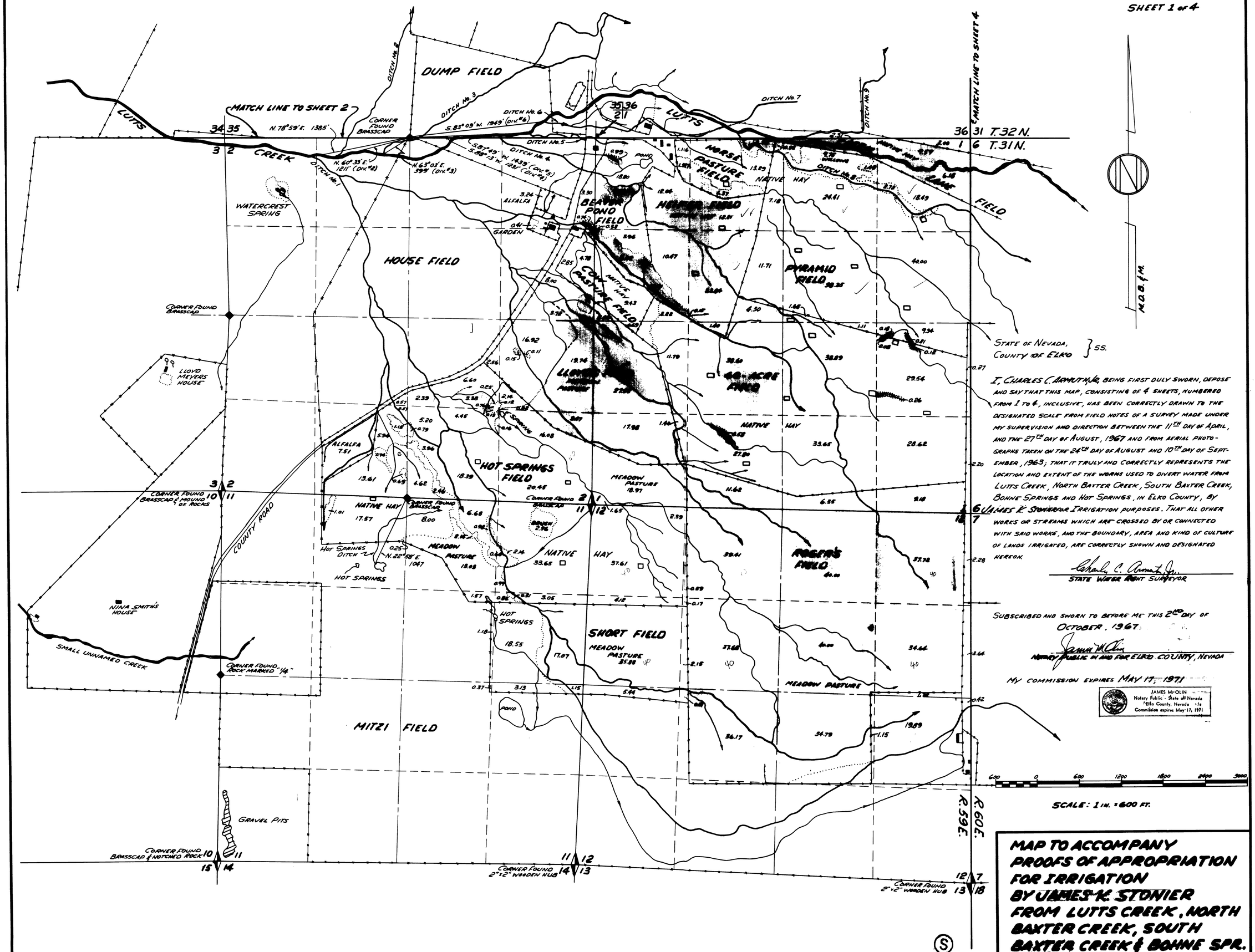

STATE OF NEVADA, COUNTY OF ELKO } SS.

I, CHARLES C. ARMUTH, JR. BEING FIRST DULY SWORN, DEPOSE AND SAY THAT THIS MAP, CONSISTING OF 4 SHEETS, NUMBERED FROM 1 TO 4, INCLUSIVE, HAS BEEN CORRECTLY DRAWN TO THE DESIGNATED SCALE FROM FIELD NOTES OF A SURVEY MADE UNDER MY SUPERVISION AND DIRECTION BETWEEN THE 11TH DAY OF APRIL, AND THE 27TH DAY OF AUGUST, 1967 AND FROM AERIAL PHOTOGRAPHS TAKEN ON THE 24TH DAY OF AUGUST AND 10TH DAY OF SEPTEMBER, 1963; THAT IT TRULY AND CORRECTLY REPRESENTS THE LOCATION AND EXTENT OF THE WORKS USED TO DIVERT WATER FROM LUTTS CREEK, NORTH BAXTER CREEK, SOUTH BAXTER CREEK, BOHNE SPRINGS AND HOT SPRINGS, IN ELKO COUNTY, BY JAMES K. STONIER FOR IRRIGATION PURPOSES. THAT ALL OTHER WORKS OR STREAMS WHICH ARE CROSSED BY OR CONNECTED WITH SAID WORKS, AND THE BOUNDARY, AREA AND KIND OF CULTURE OF LANDS IRRIGATED, ARE CORRECTLY SHOWN AND DESIGNATED HEREON.

Charles C. Armuth Jr.
STATE WATER RIGHT SURVEYOR

SUBSCRIBED AND SWORN TO BEFORE ME THIS 2ND DAY OF OCTOBER, 1967.

James McOlin
NOTARY PUBLIC IN AND FOR ELKO COUNTY, NEVADA

MY COMMISSION EXPIRES MAY 17, 1971

JAMES McOLIN
Notary Public - State of Nevada
Elko County, Nevada
Commission expires May 17, 1971

MAP TO ACCOMPANY PROOFS OF APPROPRIATION FOR IRRIGATION BY JAMES K. STONIER FROM LUTTS CREEK, NORTH BAXTER CREEK, SOUTH BAXTER CREEK & BOHNE SPR.

CA 8-29-67

02643 02639 — File Under

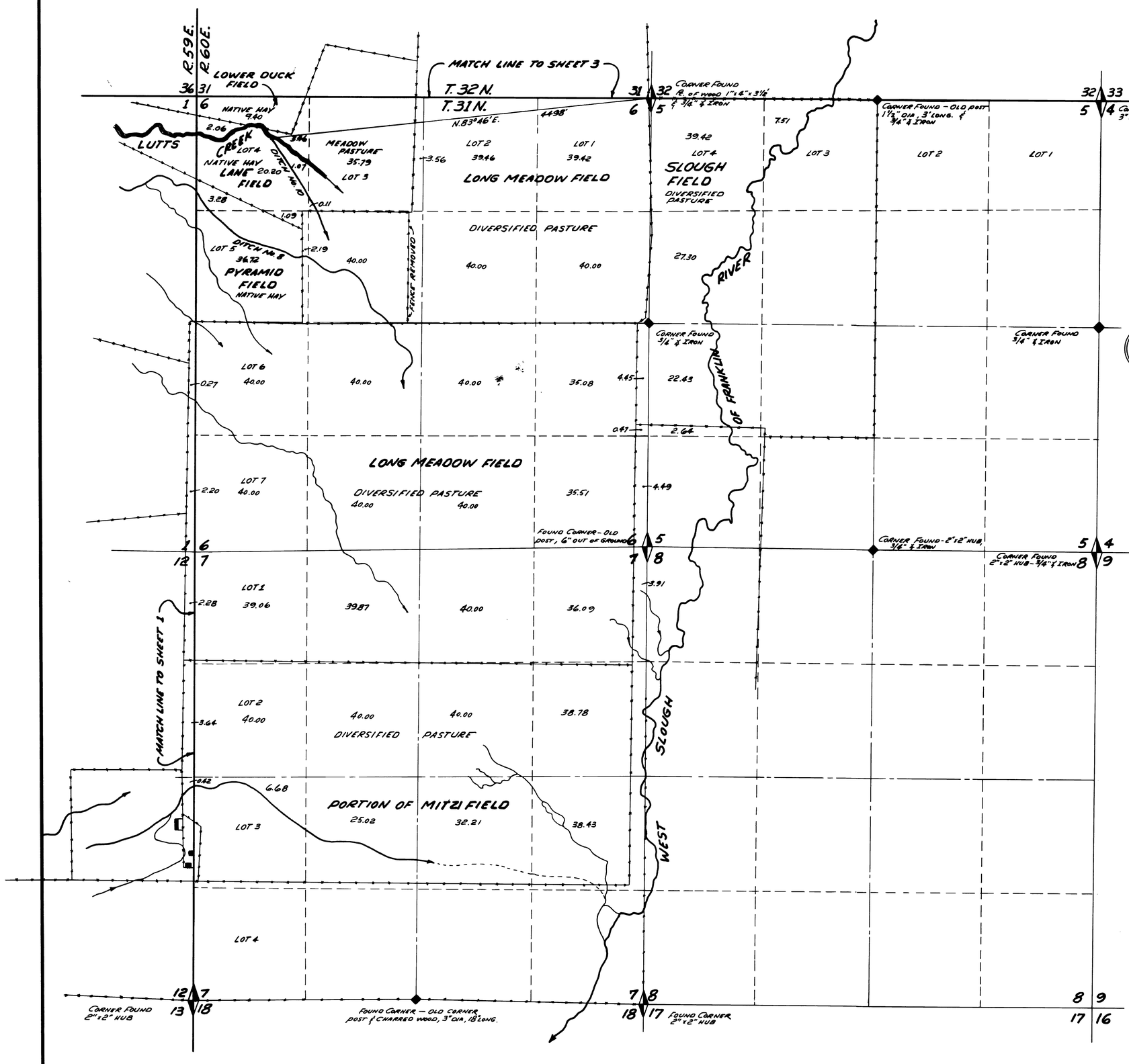

CULTURAL TABULATION

SEC.	SUB-DIVISION	TOWN-SHIP	RANGE	CULTIVATED ACREAGE	DESCRIPTION OF CULTURE	DATE OF 1st CULTURE
30	LOT 3	32N.	60E.	22.28	DIV. PASTURE	
	NE¼ SW¼			2.50	" "	
	LOT 4			40.00	" "	
	SE¼ SW¼			31.19	" "	
31	LOT 1	32N.	60E.	40.00	DIV. PASTURE	
	NE¼ NW¼			39.21	" "	
	LOT 2			2.50	" "	
	"			37.50	NATIVE HAY	
	SE¼ NW¼			26.07	" "	
	" "			13.93	DIV. PASTURE	
	SW¼ NE¼			32.66	" "	
	SE¼ NE¼			9.93	" "	
	LOT 3			40.00	NATIVE HAY	
	NE¼ SW¼			20.54	" "	
	" "			19.27	DIV. PASTURE	
	NW¼ SE¼			40.00	" "	
	NE¼ SE¼			34.63	" "	
	LOT 4			40.00	NATIVE HAY	
	SE¼ SW¼			7.43	" "	
	" "			12.09	MEADOW PAST.	
	" "			20.48	DIV. PASTURE	
	SW¼ SE¼			40.00	" "	
	SE¼ SE¼			39.24	" "	
5	LOT 4	31N.	60E.	39.42	DIV. PASTURE	
	LOT 3			7.51	" "	
	SW¼ NW¼			27.30	" "	
	NW¼ SW¼			25.07	" "	
6	LOT 4	31N.	60E.	34.94	NATIVE HAY	
	"			4.53	MEADOW PAST.	
	LOT 3			35.79	" "	
	"			0.11	NATIVE HAY	
	"			3.56	DIV. PASTURE	
	LOT 2			39.46	" "	
	LOT 1			39.42	" "	
	LOT 5			37.81	NATIVE HAY	
	"			2.19	DIV. PASTURE	
	SE¼ NW¼			40.00	" "	
	SW¼ NE¼			40.00	" "	
	SE¼ NE¼			40.00	" "	
	LOT 6			40.00	" "	
	NE¼ SW¼			40.00	" "	
	NW¼ SE¼			40.00	" "	
	NE¼ SE¼			40.00	" "	
	LOT 7			40.00	" "	
	SE¼ SW¼			40.00	" "	
	SW¼ SE¼			40.00	" "	
	SE¼ SE¼			40.00	" "	
7	LOT 1	31N.	60E.	39.06	DIV. PASTURE	
	NE¼ NW¼			39.87	" "	
	NW¼ NE¼			40.00	" "	
	NE¼ NE¼			40.00	" "	
	LOT 2			40.00	" "	
	SE¼ NW¼			40.00	" "	
	SW¼ NE¼			40.00	" "	
	SE¼ NE¼			38.78	" "	
	LOT 3			6.68	" "	
	NE¼ SW¼			25.02	" "	
	NW¼ SE¼			32.21	" "	
	NE¼ SE¼			38.43	" "	

600 0 600 1200 1800 2400 3000

SCALE: 1 IN. = 600 FT.

MAP TO ACCOMPANY PROOFS OF APPROPRIATION FOR IRRIGATION BY JAMES K. STONIER FROM LUTTS CREEK, NORTH BAXTER CREEK, SOUTH BAXTER CREEK & BONNE SPR.

CA 3-22-67

Oct. 5, 1967

02643 02642 02641 02640 02639 File Under