SHEET 1 OF 6 Lot 6 UNDER 02636

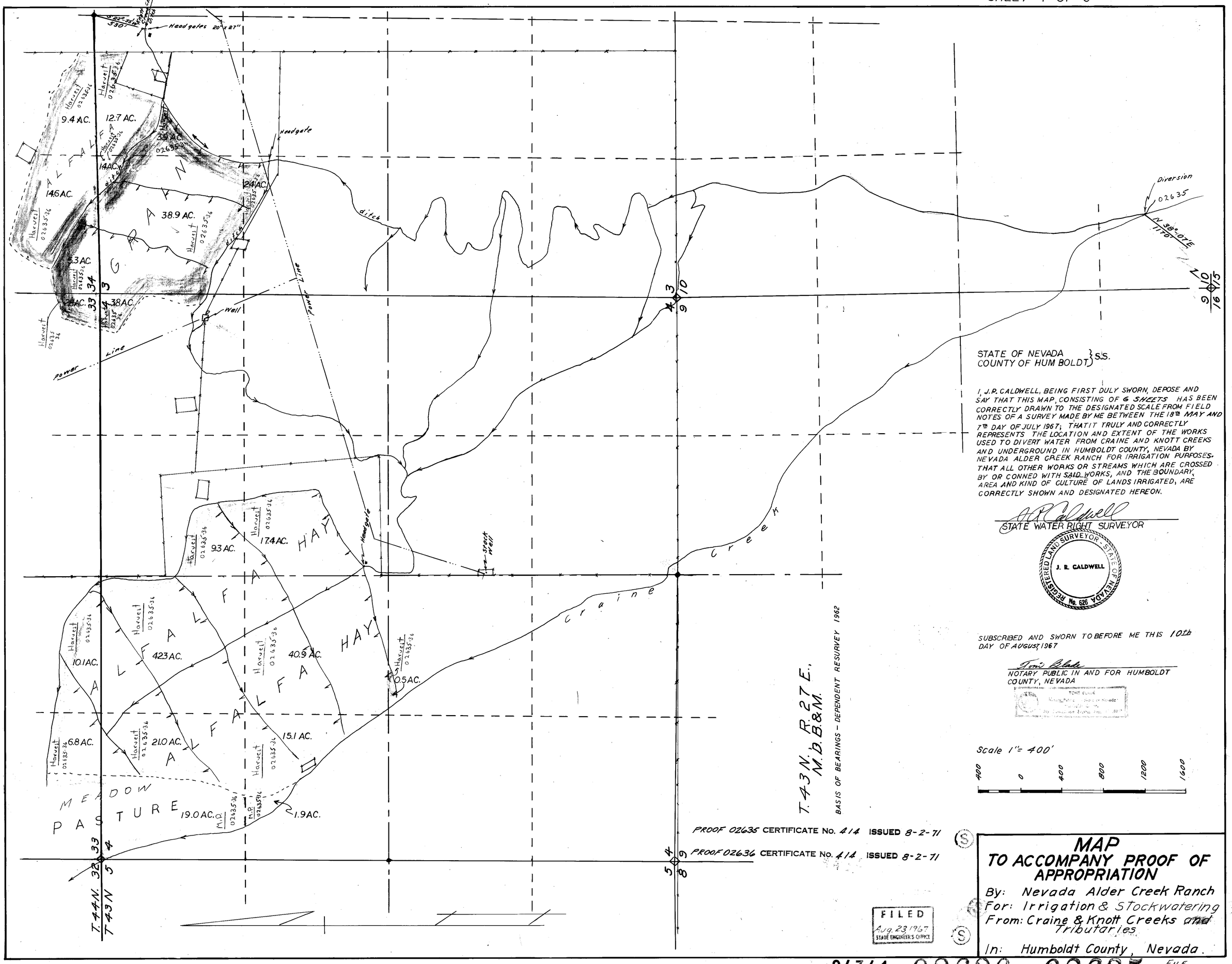

STATE OF NEVADA
COUNTY OF HUMBOLDT } S.S.

I, J.R. CALDWELL, BEING FIRST DULY SWORN, DEPOSE AND SAY THAT THIS MAP, CONSISTING OF 6 SHEETS HAS BEEN CORRECTLY DRAWN TO THE DESIGNATED SCALE FROM FIELD NOTES OF A SURVEY MADE BY ME BETWEEN THE 18TH MAY AND 7TH DAY OF JULY 1967; THAT IT TRULY AND CORRECTLY REPRESENTS THE LOCATION AND EXTENT OF THE WORKS USED TO DIVERT WATER FROM CRAINE AND KNOTT CREEKS AND UNDERGROUND IN HUMBOLDT COUNTY, NEVADA BY NEVADA ALDER CREEK RANCH FOR IRRIGATION PURPOSES. THAT ALL OTHER WORKS OR STREAMS WHICH ARE CROSSED BY OR CONNED WITH SAID WORKS, AND THE BOUNDARY, AREA AND KIND OF CULTURE OF LANDS IRRIGATED, ARE CORRECTLY SHOWN AND DESIGNATED HEREON.

J R Caldwell
STATE WATER RIGHT SURVEYOR

REGISTERED LAND SURVEYOR - STATE OF NEVADA
J. R. CALDWELL
No. 626

SUBSCRIBED AND SWORN TO BEFORE ME THIS 10th DAY OF AUGUST, 1967

Toni Blade
NOTARY PUBLIC IN AND FOR HUMBOLDT COUNTY, NEVADA

Scale 1" = 400'

400 0 400 800 1200 1600

PROOF 02635 CERTIFICATE No. 414 ISSUED 8-2-71

PROOF 02636 CERTIFICATE No. 414 ISSUED 8-2-71

FILED
Aug. 23 1967
STATE ENGINEER'S OFFICE

MAP TO ACCOMPANY PROOF OF APPROPRIATION

By: Nevada Alder Creek Ranch
For: Irrigation & Stockwatering
From: Craine & Knott Creeks and Tributaries
In: Humboldt County, Nevada.

84341 02636 02635 FILE UNDER

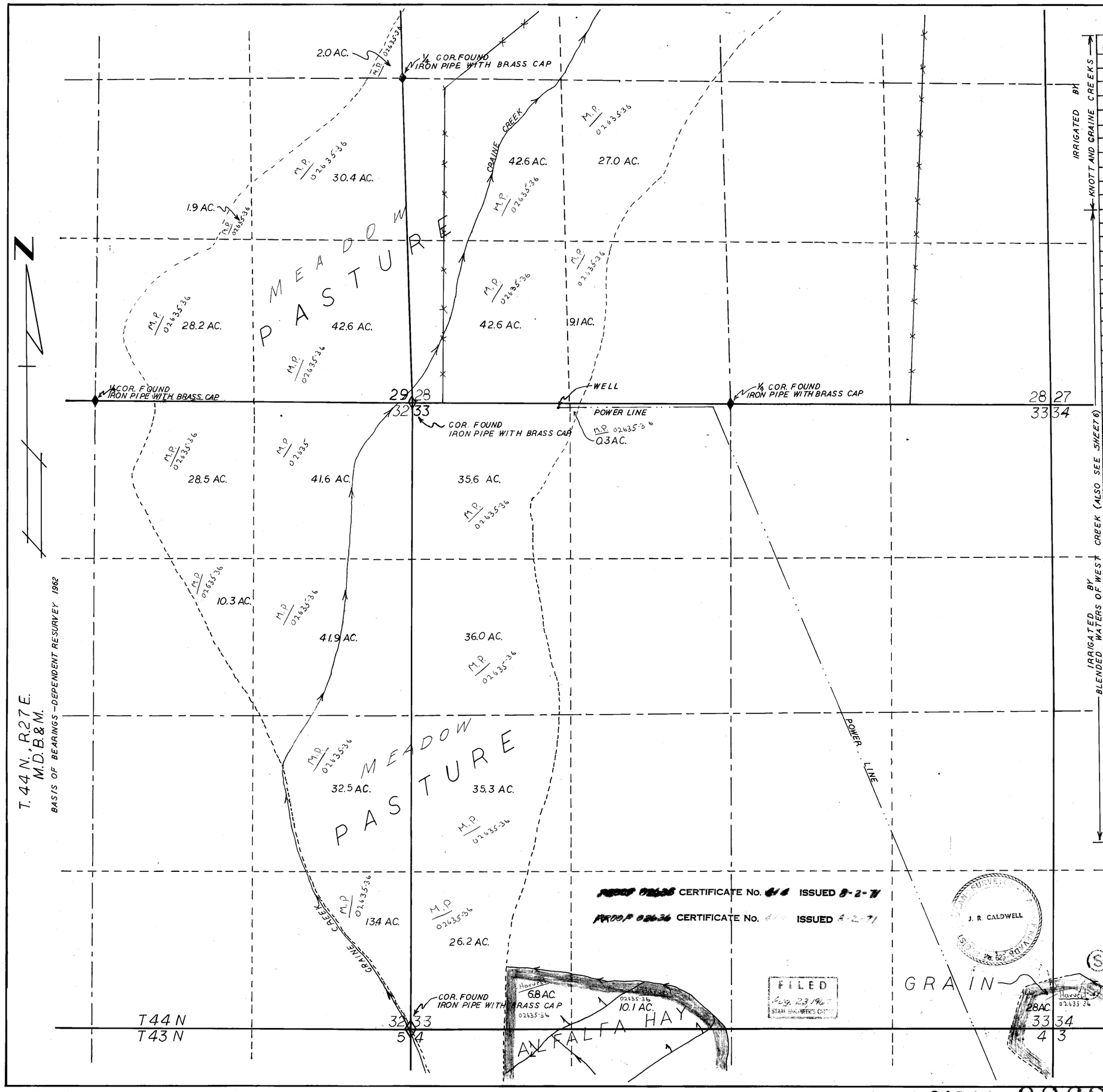

SEC.	SUB-DIV.	TWP.	RANGE	ACREAGE	DES. OF CULT.
33	NW¼NW¼	44	27	35.6	PASTURE M.P. 02635-36
33	NE¼NW¼			0.3	M.P. 02635-36
29	SW¼SE¼			28.2	M.P. 02635-36
29	SE¼SE¼			42.6	M.P. 02635-36
29	NE¼SE¼			30.4	M.P. 02635-36
29	NW¼SE¼			1.9	M.P. 02635-36
29	SE¼NE¼			2.0	M.P. 02635-36
28	SW¼SW¼			42.6	M.P. 02635-36
28	SE¼SW¼			9.1	M.P. 02635-36
28	NW¼SW¼			42.6	M.P. 02635-36
28	NE¼SW¼			27.0	M.P. 02635-36
28	SW¼NW¼			35.1	M.P. 02635-36-38
28	SE¼NW¼			43.8	M.P. 02635-36-38
28	SW¼NE¼			20.8	M.P. 02635-36-38
28	NE¼NW¼			23.2	M.P. 02635-36-38
28	NW¼NE¼			37.2	M.P. 02635-36-38
28	NE¼NE¼			28.8	M.P. 02635-36-38
27	NW¼NW¼			11.5	M.P. 02635-36-38
21	SW¼SE¼			2.4	M.P. 02635-36-38
21	SE¼SE¼			27.0	M.P. 02635-36-38
22	SW¼SW¼			43.8	M.P. 02635-36-38
22	SE¼SW¼			36.0	M.P. 02635-36-38
22	SW¼SE¼			16.0	M.P. 02635-36-38
22	NW¼SW¼			41.0	M.P. 02635-36-38
21	NE¼SE¼			0.4	M.P. 02635-36-38
21	SE¼NE¼			0.2	M.P. 02635-36-38
22	NE¼SW¼			41.4	M.P. 02635-36-38
22	NW¼SE¼			38.6	M.P. 02635-36-38
22	NE¼SE¼			6.3	M.P. 02635-36-38
22	SW¼NW¼			37.6	M.P. 02635-36-38
22	SE¼NW¼			43.9	M.P. 02635-36-38
22	SW¼NE¼			42.9	M.P. 02635-36-38
22	SE¼NE¼			19.6	M.P. 02635-36-38
22	NW¼NW¼			1.0	M.P. 02635-36-38
22	NE¼NW¼			18.4	M.P. 02635-36-38
22	NW¼NE¼			43.2	M.P. 02635-36-38
22	NE¼NE¼			38.6	M.P. 02635-36-38
23	NW¼NW¼			3.1	M.P. 02635-36-38
15	SW¼SE¼			22.2	M.P. 02635-36-38
15	SE¼SE¼			41.9	M.P. 02635-36-38
14	SW¼SW¼			36.9	M.P. 02635-36-38
14	SE¼SW¼			2.4	M.P. 02635-36-38
15	NW¼SE¼			1.5	M.P. 02635-36-38
15	NE¼SE¼			28.6	M.P. 02635-36-38
14	NW¼SW¼			41.1	M.P. 02635-36-38
14	NE¼SW¼			22.9	M.P. 02635-36-38
14	SW¼NW¼			10.5	M.P. 02635-36-38
14	SE¼NW¼			19.1	M.P. 02635-36-38
14	SW¼NE¼			9.1	M.P. 02635-36-38
14	NW¼NW¼			3.5	M.P. 02635-36-38
14	NE¼NW¼			4.7	M.P. 02635-36-38
14	NW¼NE¼			4.2	M.P. 02635-36-38
14	NE¼NE¼			5.7	M.P. 02635-36-38
11	SE¼SW¼			6.8	M.P. 02635-36-38
11	SW¼SE¼			1.5	M.P. 02635-36-38
11	SE¼SE¼	44	27	2.9	M.P. PASTURE 02635-36-38

IRRIGATED BY KNOTT AND CRAINE CREEKS

IRRIGATED BY BLENDED WATERS OF WEST CREEK (ALSO SEE SHEET 6)

SCALE 1" = 400'

400 0 400 800 1200 1600

MAP TO ACCOMPANY PROOF OF APPROPRIATION

By: Nevada Alder Creek Ranch
For: Irrigation & Stockwatering
From: Craine & Knott Creeks and Tributaries
In: Humboldt County, Nevada

84341 02636 02635 FILE

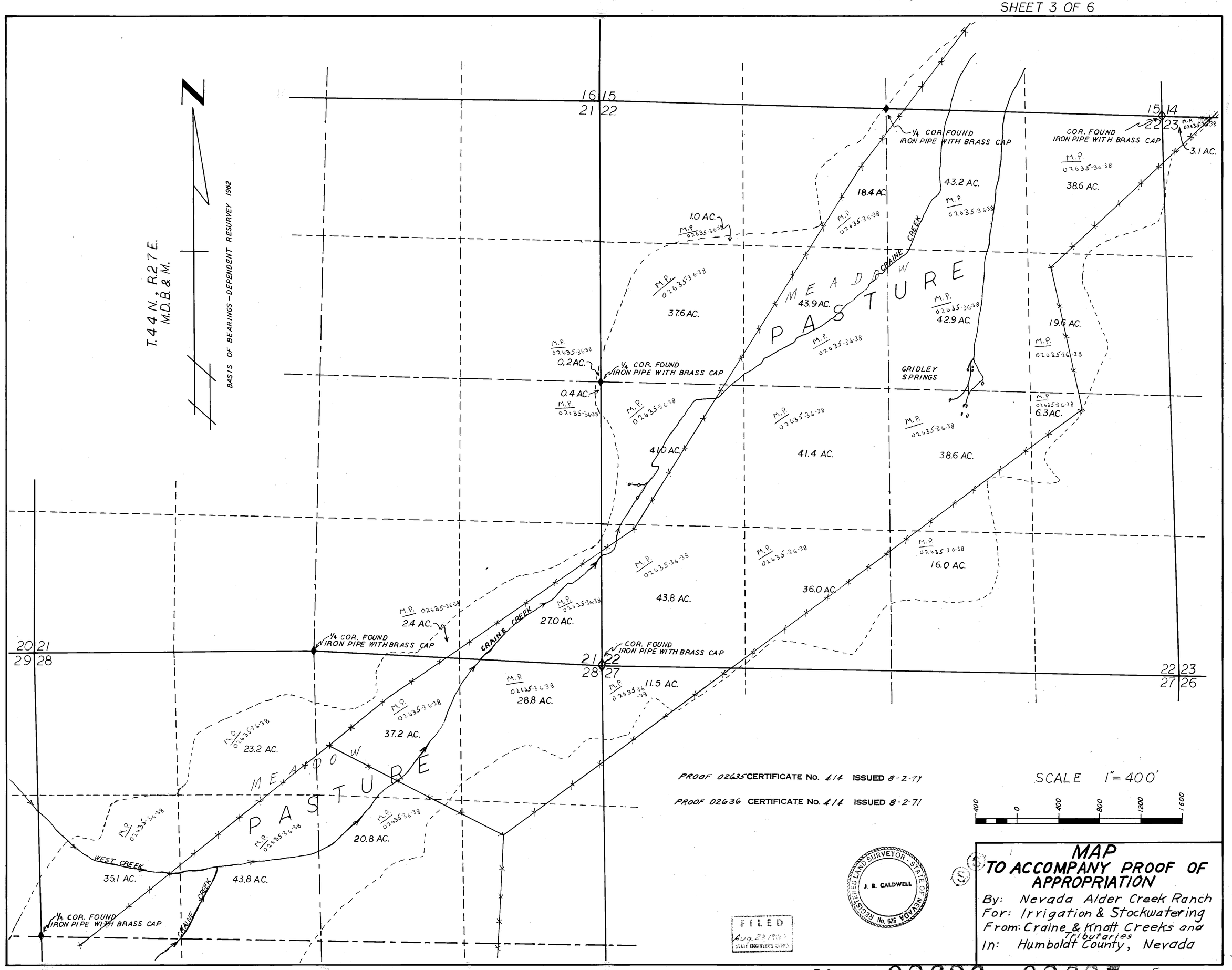

MAP TO ACCOMPANY PROOF OF APPROPRIATION

By: Nevada Alder Creek Ranch
For: Irrigation & Stockwatering
From: Craine & Knott Creeks and Tributaries
In: Humboldt County, Nevada

84341 02636 02635 FILE

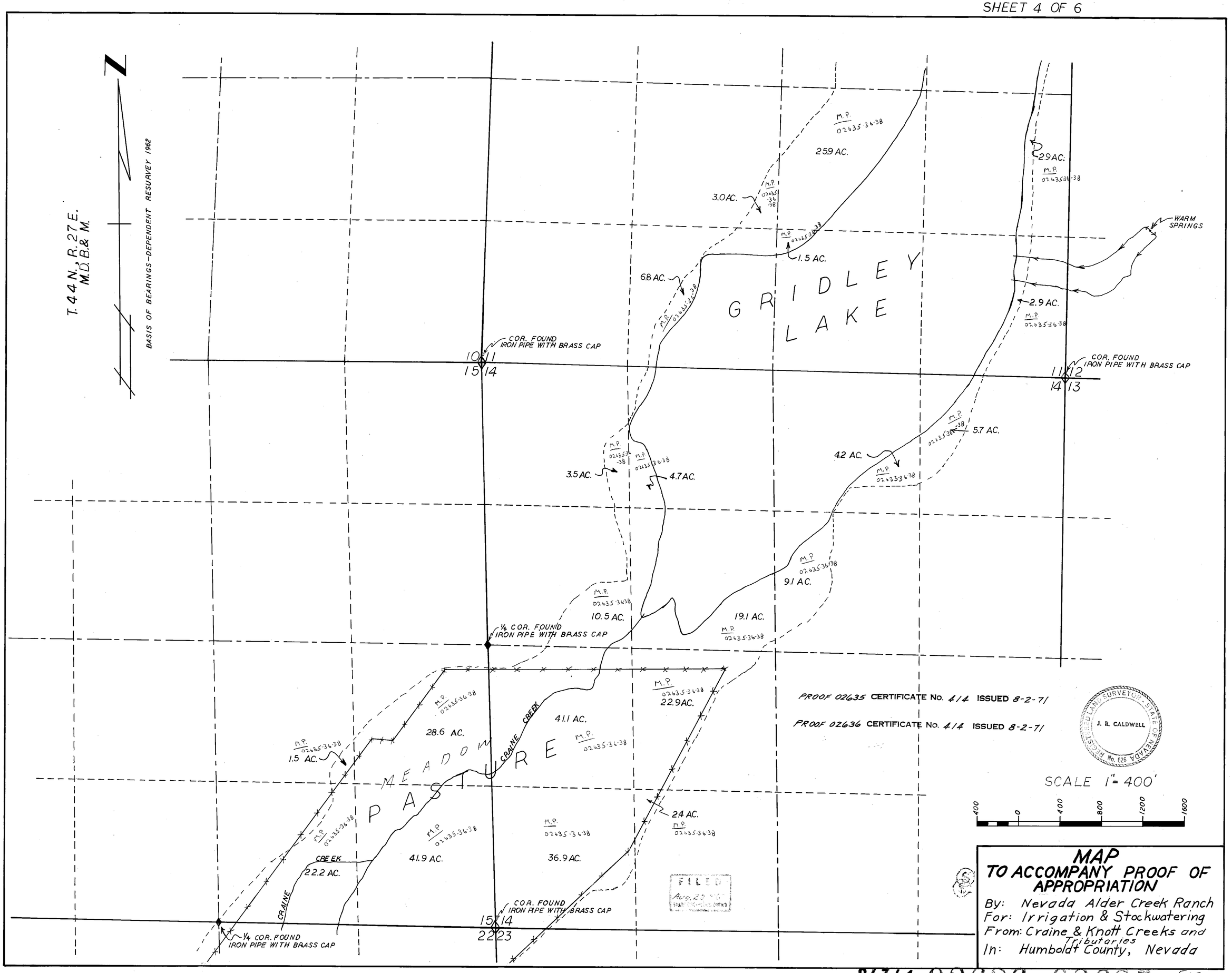

84341 02636 02635 — FILE UNDER

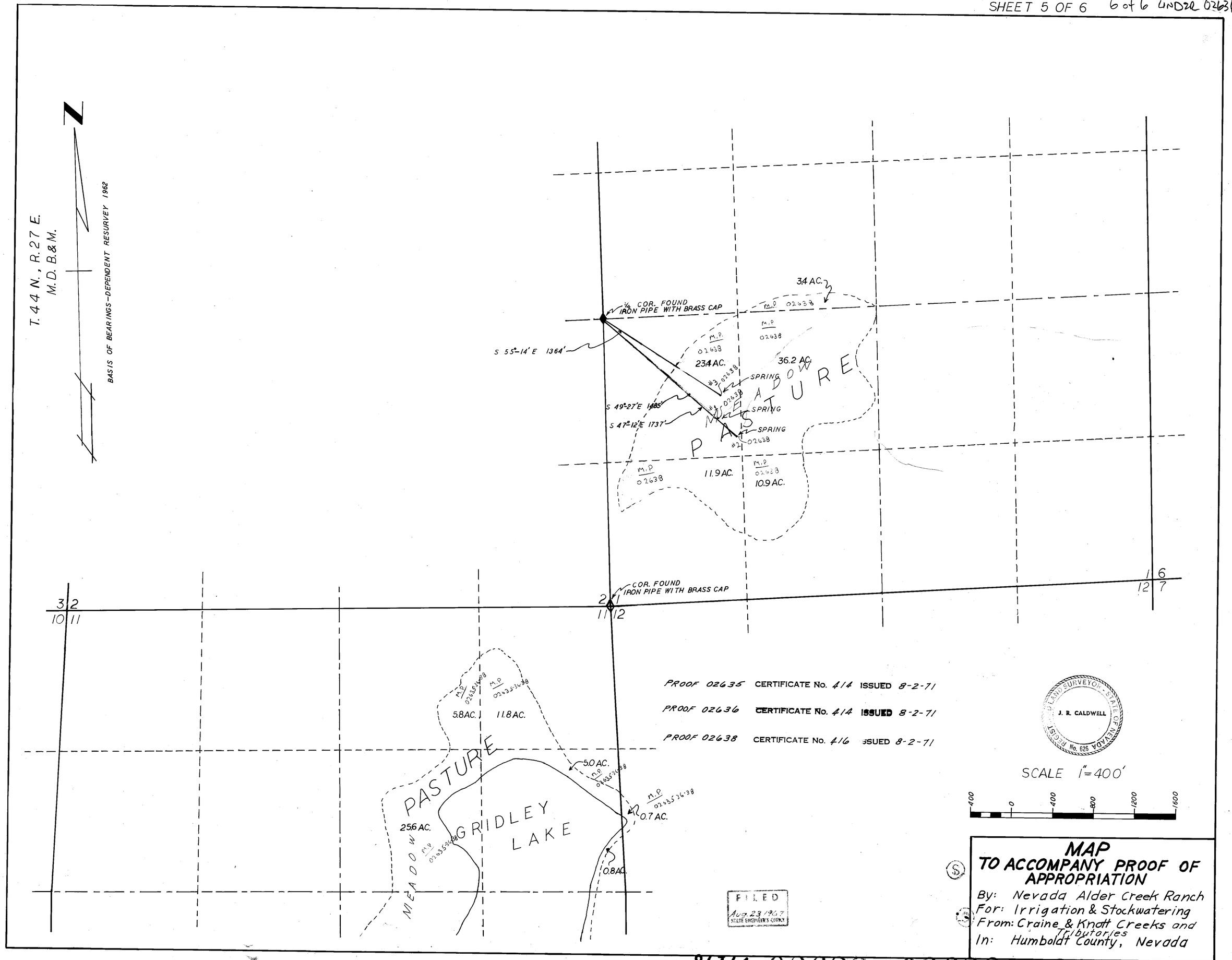

84341 02638 02636 02635 FILE

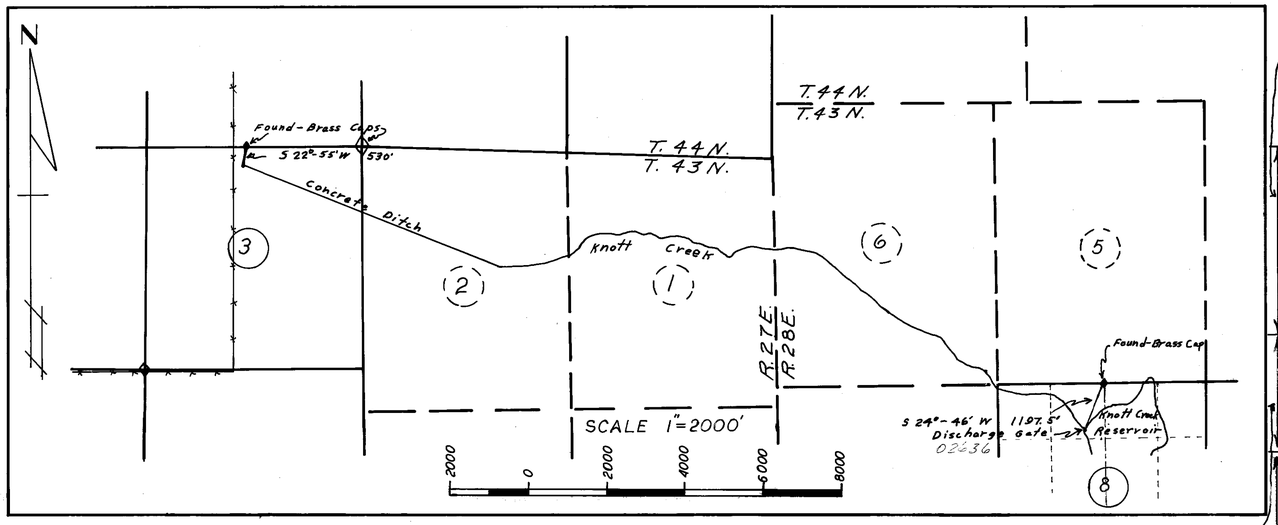

IRRIGATED BY BLENDED WEST CREEK WATERS (ALSO SEE SHEET 2)

IRRIGATED BY NORTH SPRINGS ONLY

IRRIGATED BY KNOTT AND CRAINE CREEKS

SEC.	SUB-DIV.	TWP.	RANGE	ACREAGE	DES. OF CULT.	
11	NE ¼ SW ¼	44	27	3.0	PASTURE	M.P. 02635-37-38
11	NW ¼ SE ¼			25.9	M.P. 02635-36-38	
11	NE ¼ SE ¼			2.9	M.P. 02635-36-38	
11	SW ¼ NE ¼			25.6	M.P. 02635-36-38	
11	SE ¼ NE ¼			5.8	M.P. 02635-36-38	
12	SW ¼ NW ¼			0.7	M.P. 02635-36-38	
11	NW ¼ NE ¼			5.8	M.P. 02635-36-38	
11	NE ¼ NE ¼			11.8	M.P. 02635-36-38	
1	SW ¼ SW ¼			11.9	M.P. 02638	
1	SE ¼ SW ¼			10.9	M.P. 02638	
1	NW ¼ SW ¼			23.4	M.P. 02638	
1	NE ¼ SW ¼			36.2	M.P. 02638	
1	SE ¼ NW ¼			3.4	M.P. 02638	
32	NE ¼ NE ¼			41.6	M.P. 02635-36	
32	NW ¼ NE ¼			28.5	M.P. 02635-36	
32	SW ¼ NE ¼			10.3	M.P. 02635-36	
32	SE ¼ NE ¼			41.9	M.P. 02635-36	
33	SW ¼ NW ¼			36.0	M.P. 02635-36	
32	NE ¼ SE ¼			32.5	M.P. 02635-36	
33	NW ¼ SW ¼			35.3	M.P. 02635-36	
32	SE ¼ SE ¼			13.4	M.P. 02635-36	
33	SW ¼ SW ¼			26.2	PASTURE	M.P. 02635-36
34	SE ¼ SW ¼			9.4	ALFALFA	Harvest 02635-36
34	SW ¼ SW ¼			14.6	ALFALFA	Harvest 02635-36
34	SW ¼ SW ¼			5.3	GRAIN	Harvest 02635-36
33	SE ¼ SE ¼	44		2.8		Harvest 02635-36
4	NE ¼ NE ¼	43		3.8		Harvest 02635-36
3	NW ¼ NW ¼			38.9	Harvest 02635-36	
3	NE ¼ NW ¼			3.9	Harvest 02635-36	
3	SW ¼ NW ¼			2.4	GRAIN	Harvest 02635-36
3	NW ¼ NW ¼			1.4	ALFALFA	Harvest 02635-36
3	NE ¼ NW ¼			12.7	ALFALFA	Harvest 02635-36
4	NW ¼ NW ¼			1.90	PASTURE	M.P. 02635-36
4	SW ¼ NW ¼	43		1.9	PASTURE	M.P. 02635-36
33	SW ¼ SW ¼	44		6.8	ALFALFA	Harvest 02635-36
33	SE ¼ SW ¼	44		10.1	Harvest 02635-36	
4	NW ¼ NW ¼	43		21.0	Harvest 02635-36	
4	NE ¼ NW ¼			42.3	Harvest 02635-36	
4	SW ¼ NW ¼			15.1	Harvest 02635-36	
4	SE ¼ NW ¼			40.9	Harvest 02635-36	
4	NW ¼ NE ¼			9.3	Harvest 02635-36	
4	SW ¼ NE ¼			17.4	Harvest 02635-36	
4	NE ¼ SW ¼	43	27	0.5	ALFALFA	Harvest 02635-36
			TOTAL	1942.1 AC		

TOTAL ACREAGE IRRIGATED BY KNOTT AND CRAINE CREEKS	1856.3
TOTAL ACREAGE IRRIGATED BY BLENDED WATERS OF WEST CREEK	1048.8
TOTAL ACREAGE IRRIGATED BY NORTH SPRINGS	85.8

T. 44 N., R. 27 E.
M.D.B.&M.

BASIS OF BEARINGS – DEPENDENT RESURVEY 1962

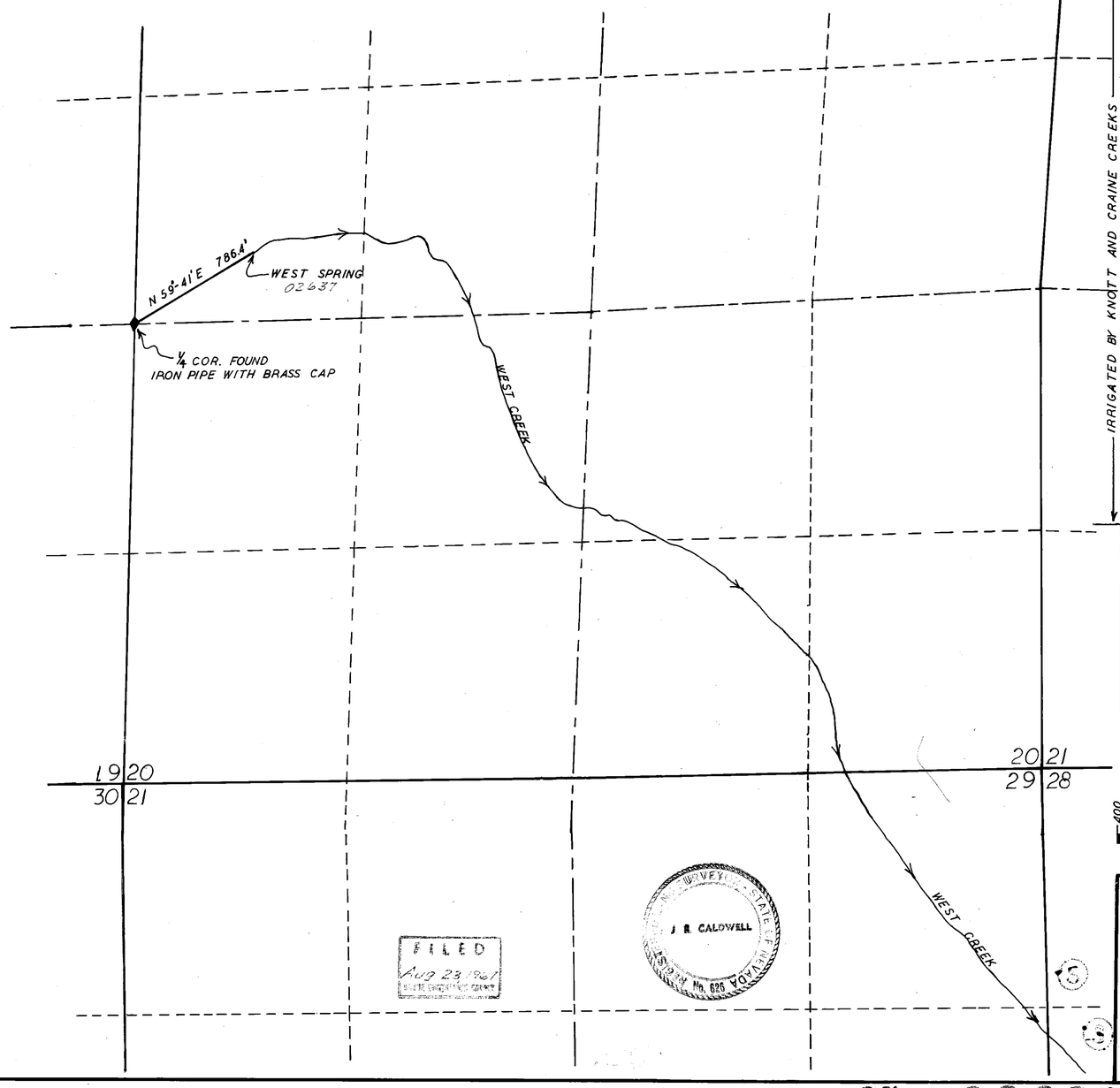

SCALE 1"= 400'

400 0 400 800 1200 1600

PROOF 02636 CERTIFICATE No. 414 ISSUED 8-2-71

PROOF 02637 CERTIFICATE No. 415 ISSUED 8-2-71

FILED
Aug 23 1961

J. R. CALDWELL
No. 626
NEVADA

MAP TO ACCOMPANY PROOF OF APPROPRIATION

By: Nevada Alder Creek Ranch
For: Irrigation & Stockwatering
From: Craine & Knott Creeks and Tributaries
In: Humboldt County, Nevada

84341 62585 02637 02636 — FILE UNDER