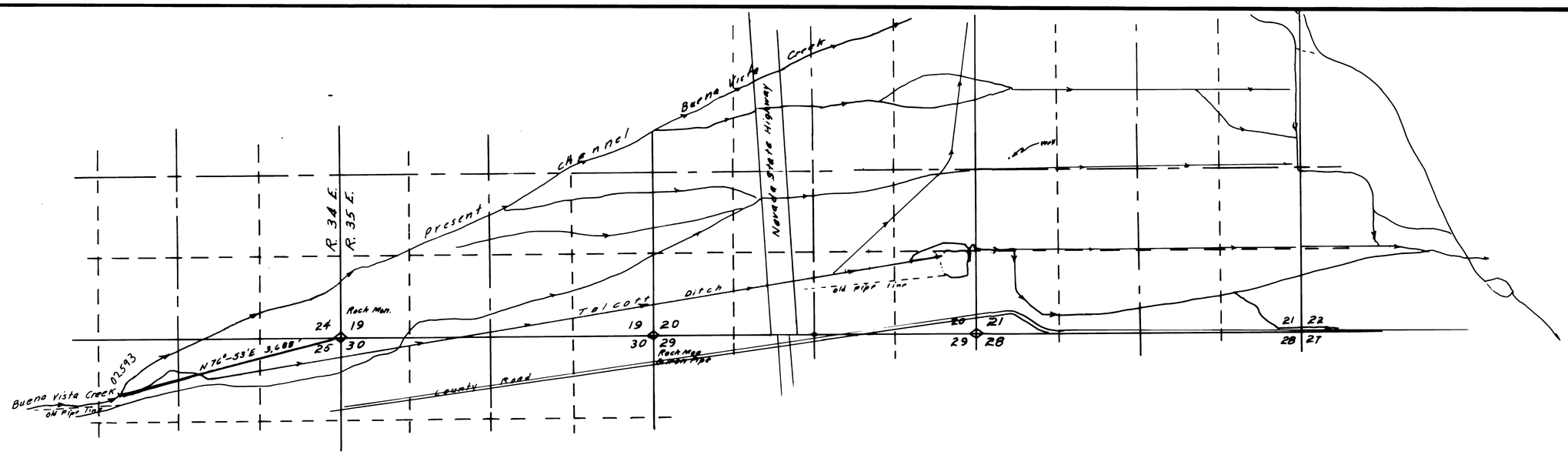

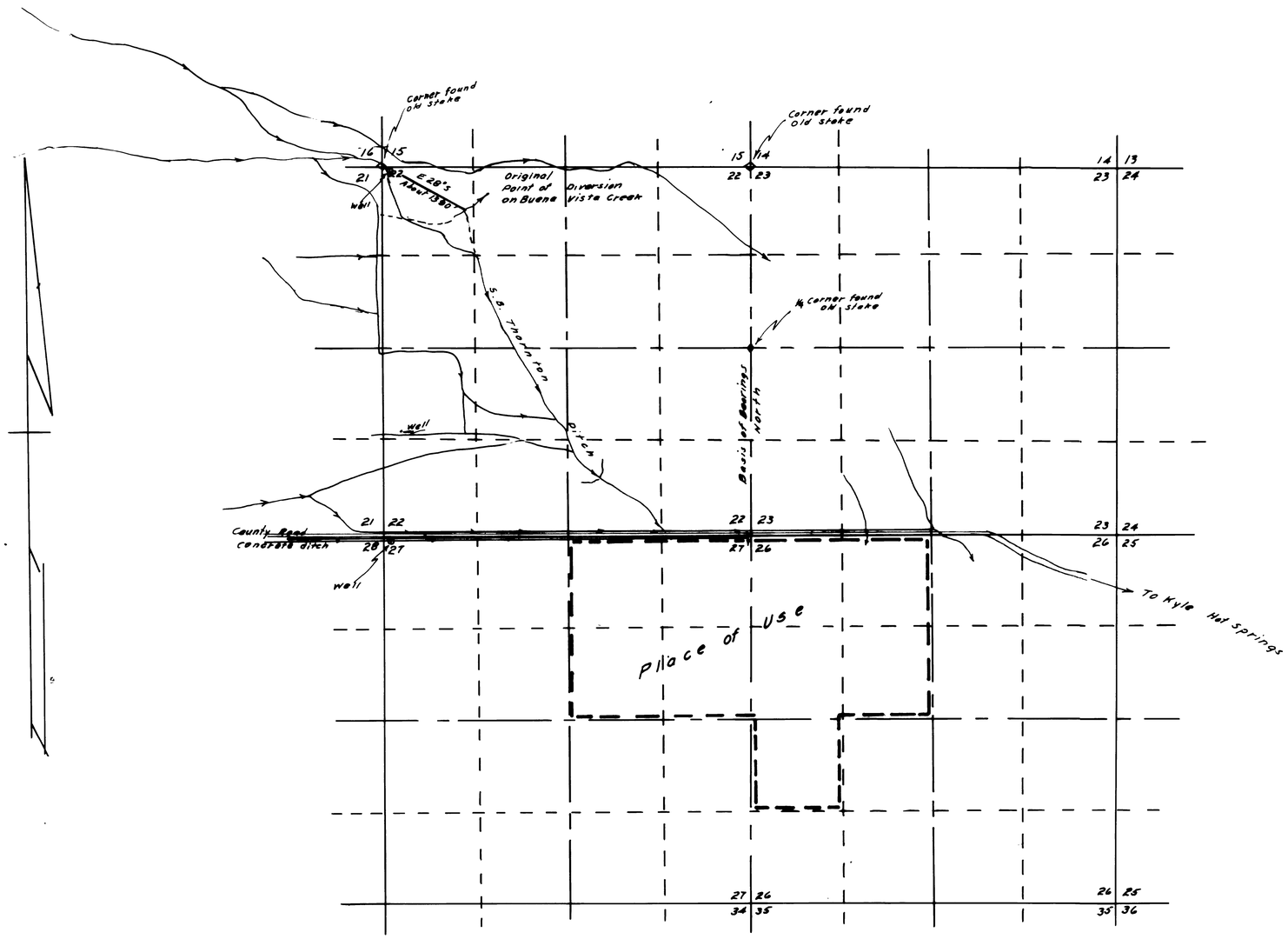

T. 30 N., R. 35 E., M.D.B.&M.

Scale 1" = 1000'

1000 0 1000 2000 3000 4000

PROOF NO. 02593 CERTIFICATE NO. 440 ISSUED 9-22-71

FILED
Dec. 14, 1966
STATE ENGINEER'S OFFICE

MAP
TO ACCOMPANY PROOF OF APPROPRIATION

By: Jimmie and Leona Ferrara

From: Buena Vista Creek

In: Pershing County, Nevada

02593

Section	Sub-div.	Township	Range	Cult. Acres	Descrip.	Date of the Culture
27	[illegible]	30N	35E	2.73	Alfalfa	
"	[illegible]	"	"	[illegible]	"	
"	[illegible]	"	"	[illegible]	"	
"	[illegible]	"	"	27.00	New Alfalfa	
"	[illegible]	"	"	2.56	" "	
26	[illegible]	"	15.19	[illegible]	Alfalfa	Harvest
"	[illegible]	"	"	2.07	Pasture	
"	[illegible]	"	"	8.79	"	
"	[illegible]	"	"	22.62	Alfalfa	Harvest
"	[illegible]	"	7.2	[illegible]	"	D.P.
"	[illegible]	"	"	1.01	"	
"	[illegible]	"	"	12.19	New Alfalfa	Harvest
"	[illegible]	"	"	42.80	" "	D.P.
		Total		211.38		

Total 100.00 acres allowed under the decree.

all other acreages not included in decree.

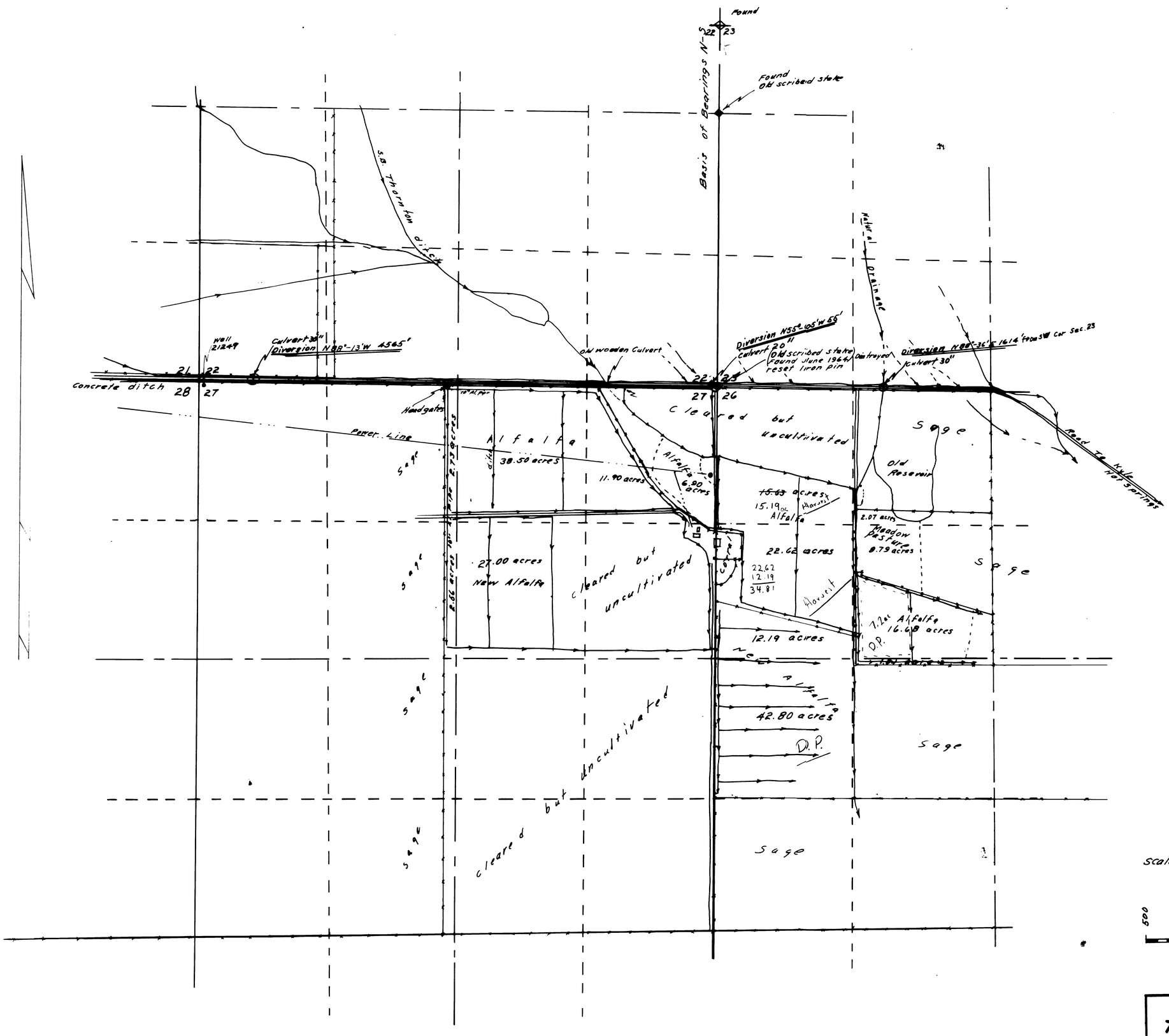

T. 30 N., R. 35 E, M.D.B.&M.

STATE OF NEVADA }
COUNTY OF HUMBOLDT } ss

I, J. R. Caldwell, being first duly sworn depose and say that this map has been correctly drawn to the designated scale from field notes of a survey made by me between the 25th day of September and the 8th day of October, 1966 that it truly and correctly represents the location and extent of the works used to divert water from Buena Vista Creek, in Pershing County, Nevada by Jimmie and Leona Ferrara for irrigation and domestic purposes. That the points of diversion the location and names of all other works which will cross or connect with the works used to divert water, and the boundary of all lands showing by 40-acre subdivision the areas and culture irrigated are fully and correctly designated thereon

J. R. Caldwell
State Water Right Surveyor

Subscribed and sworn to before me this 9th day of October, 1966

William MacDonald
Notary Public in and for Humboldt County, Nevada

WILLIAM MACDONALD
Notary Public — State of Nevada
Humboldt County
My Commission Expires Dec. 17, 1967

scale 1" = 500'

500 0 500 1000 1500 2000

PROOF NO. 02593 CERTIFICATE NO. 440 ISSUED 9-22-71

FILED
Dec 14, 1966
STATE ENGINEER'S OFFICE

MAP
TO ACCOMPANY PROOF OF APPROPRIATION

By: Jimmie and Leona Ferrara
From: Buena Vista Creek
In: Pershing County, Nevada

02593