SEC.	SUB-DIVISION	TOWN-SHIP	RANGE	CULTIVATED ACREAGE	DESCRIPTION OF CULTURE	DATE OF FIRST CULTURE
1	NE¼SE¼	29N	58E	5.44	MEADOW	
"	" "	"	"	28.56	DIV. PASTURE	
"	LOT II (SESE)	"	"	1.01	" "	
6	LOT III	29N	59E	35.72	MEADOW	
"	LOT IV	"	"	2.02	"	
"	"	"	"	25.78	DIV. PASTURE	
"	LOT V	"	"	16.62	MEADOW	
"	LOT I	"	"	2.18	MEADOW PAST.	
THE	FOLLOWING	CULTURE	IS ON	UNSURVEYED	RIPARIAN	LAND
6	—	29N	59E	67.15	MEADOW PAST.	
"	—	"	"	15.50	MEADOW	
"	—	"	"	283.40	DIV. PASTURE	
5	—	"	"	227.90	" "	
8	—	"	"	30.15	" "	
7	—	"	"	62.30	" "	
TOTAL CULTIVATED ACREAGE = 1305.56						

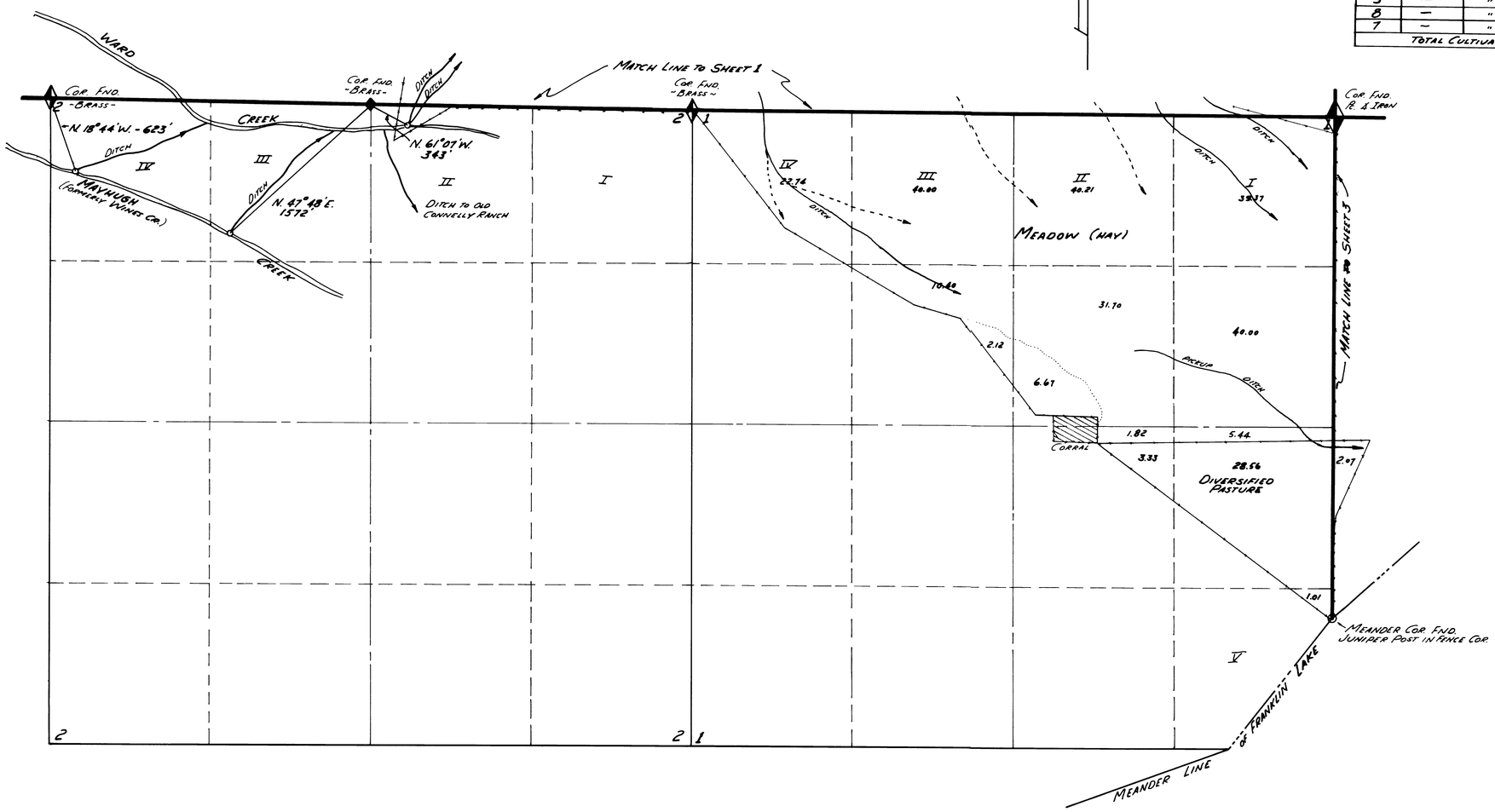

SCALE: 1" = 500'

FILED
Nov. 23, 1962
STATE ENGINEER'S OFFICE

RECEIVED
STATE ENGINEER

MAP TO ACCOMPANY
PROOF OF APPROPRIATION
FOR IRRIGATION
BY LOUIS J. WARD
FROM SHORT CR., WARD CR.,
MAYHUGH CR. & THEIR
TRIBUTARIES

CA Nov. '62

02523 02522 02521

T.30N., R.58E. M.D.B.&M.

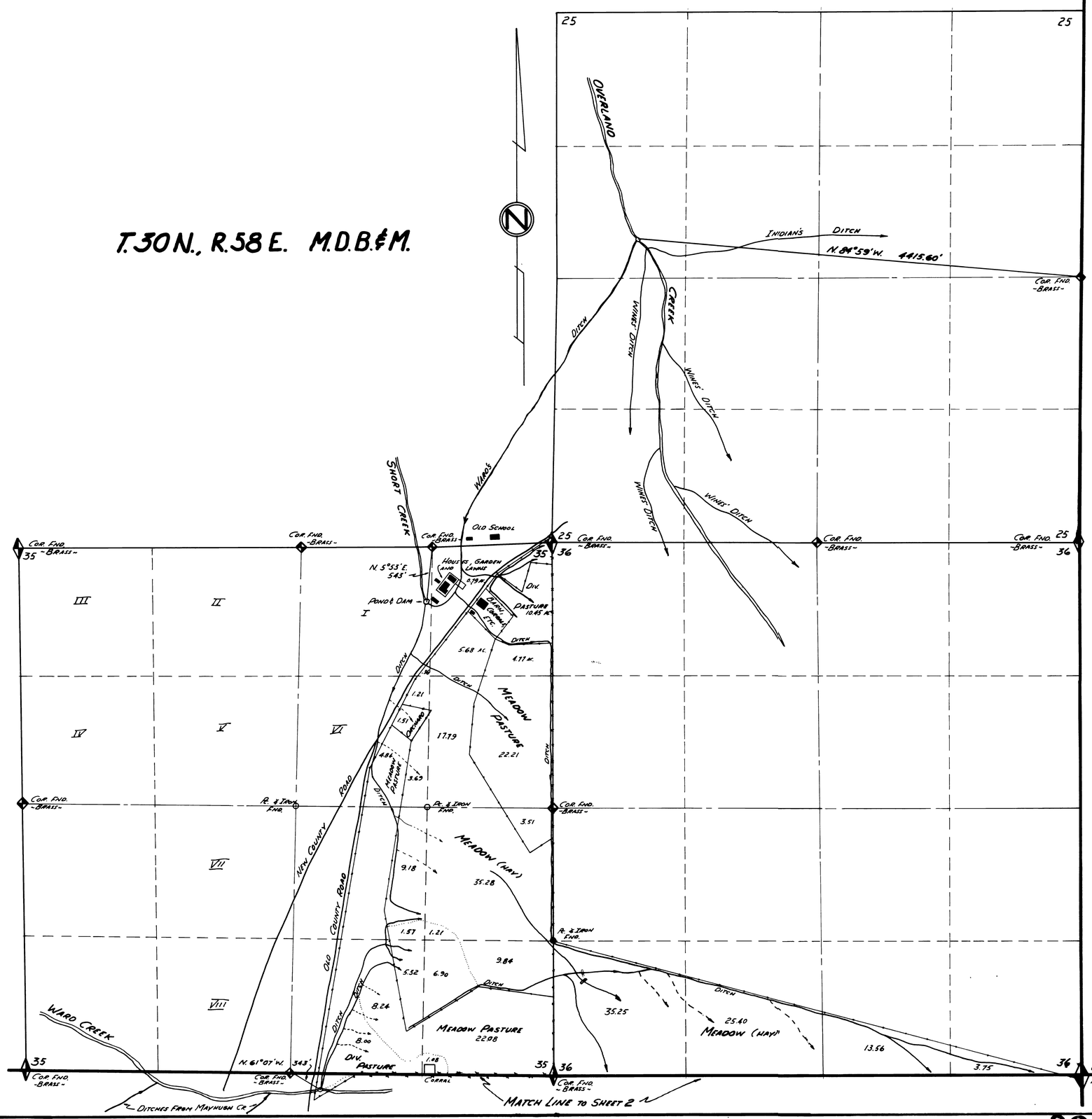

SEC.	SUB-DIVISION	TOWN-SHIP	RANGE	CULTIVATED ACREAGE	DESCRIPTION OF CULTURE	DATE OF FIRST CULTURE
35	NE¼NE¼	30N	58E	10.45	DIV. PASTURE	
"	" "	"	"	5.68	MEADOW	
"	" "	"	"	4.77	MEADOW PAST.	
"	" "	"	"	0.79	GARDEN & LAWN	
"	LOT VI (SW¼NW¼)	"	"	4.90	MEADOW	
"	" "	"	"	1.51	ORCHARD	
"	" "	"	"	4.84	MEADOW PAST.	
"	LOT I (NW¼NE¼)	"	"	0.36	MEADOW	
"	SE¼NE¼	"	"	17.79	"	
"	" "	"	"	22.21	MEADOW PAST.	
"	NW¼SE¼	"	"	10.75	MEADOW	
"	NE¼SE¼	"	"	3.51	MEADOW PAST.	
"	" "	"	"	36.49	MEADOW	
"	SW¼SE¼	"	"	5.32	"	
"	" "	"	"	8.24	MEADOW PAST.	
"	" "	"	"	8.00	DIV. PASTURE	
"	SE¼SE¼	"	"	1.08	" "	
"	" "	"	"	22.08	MEADOW PAST.	
"	" "	"	"	16.74	MEADOW	
36	SW¼SW¼	30N	58E	35.25	MEADOW	
"	SE¼SW¼	"	"	25.40	"	
"	SW¼SE¼	"	"	13.56	"	
"	SE¼SE¼	"	"	3.75	"	
1	LOT IV (NW¼NW¼)	29N	58E	22.74	MEADOW	
"	LOT III (NW¼NW¼)	"	"	40.00	"	
"	LOT II (NW¼NW¼)	"	"	40.21	"	
"	LOT I (NE¼NE¼)	"	"	39.37	"	
"	SE¼NW¼	"	"	10.40	"	
"	" "	"	"	2.12	DIV. PASTURE	
"	SW¼NE¼	"	"	6.67	" "	
"	" "	"	"	31.70	MEADOW	
"	SE¼NE¼	"	"	40.00	"	
"	NW¼SE¼	"	"	1.82	"	
"	" "	"	"	3.33	DIV. PASTURE	

STATE OF NEVADA
COUNTY OF ORMSBY } SS.

I, RICHARD M. BLACK, BEING FIRST DULY SWORN, DEPOSE AND SAY THAT THIS MAP, CONSISTING OF 3 SHEETS, NUMBERED FROM 1 TO 3, INCLUSIVE, HAS BEEN CORRECTLY DRAWN TO THE DESIGNATED SCALE FROM FIELD NOTES OF A SURVEY MADE UNDER MY SUPERVISION AND DIRECTION BETWEEN THE 27TH DAY OF JULY, AND THE 5TH DAY OF NOVEMBER, 1962; THAT IT TRULY AND CORRECTLY REPRESENTS THE LOCATION AND EXTENT OF THE WORKS USED TO DIVERT WATER FROM SHORT CREEK, WARD CREEK, MAYHUGH CREEK AND THEIR TRIBUTARIES, IN ELKO COUNTY, BY LOUIS J. WARD FOR IRRIGATION PURPOSES. THAT ALL OTHER WORKS OR STREAMS WHICH ARE CROSSED BY OR CONNECTED WITH SAID WORKS, AND THE BOUNDARY, AREA AND KIND OF CULTURE OF LANDS IRRIGATED, ARE CORRECTLY SHOWN AND DESIGNATED HEREON.

Richard M. Black
STATE WATER RIGHT SURVEYOR

SUBSCRIBED AND SWORN TO BEFORE ME THIS 24TH DAY OF NOVEMBER 1962.

Mrs. Hilda Sherwood
NOTARY PUBLIC IN AND FOR ORMSBY COUNTY, NEV.
My Commission Expires June ...

RECEIVED
NOV 26 2
STATE ENGINEER'S OFFICE

FILED
Nov. 23, 1962
STATE ENGINEER'S OFFICE

500 0 500 1000 1500 2000 2500
SCALE: 1" = 500'

MAP TO ACCOMPANY PROOF OF APPROPRIATION FOR IRRIGATION BY LOUIS J. WARD FROM SHORT CR., WARD CR., MAYHUGH CR. & THEIR TRIBUTARIES

CA Nov '62

02523 02522 02521

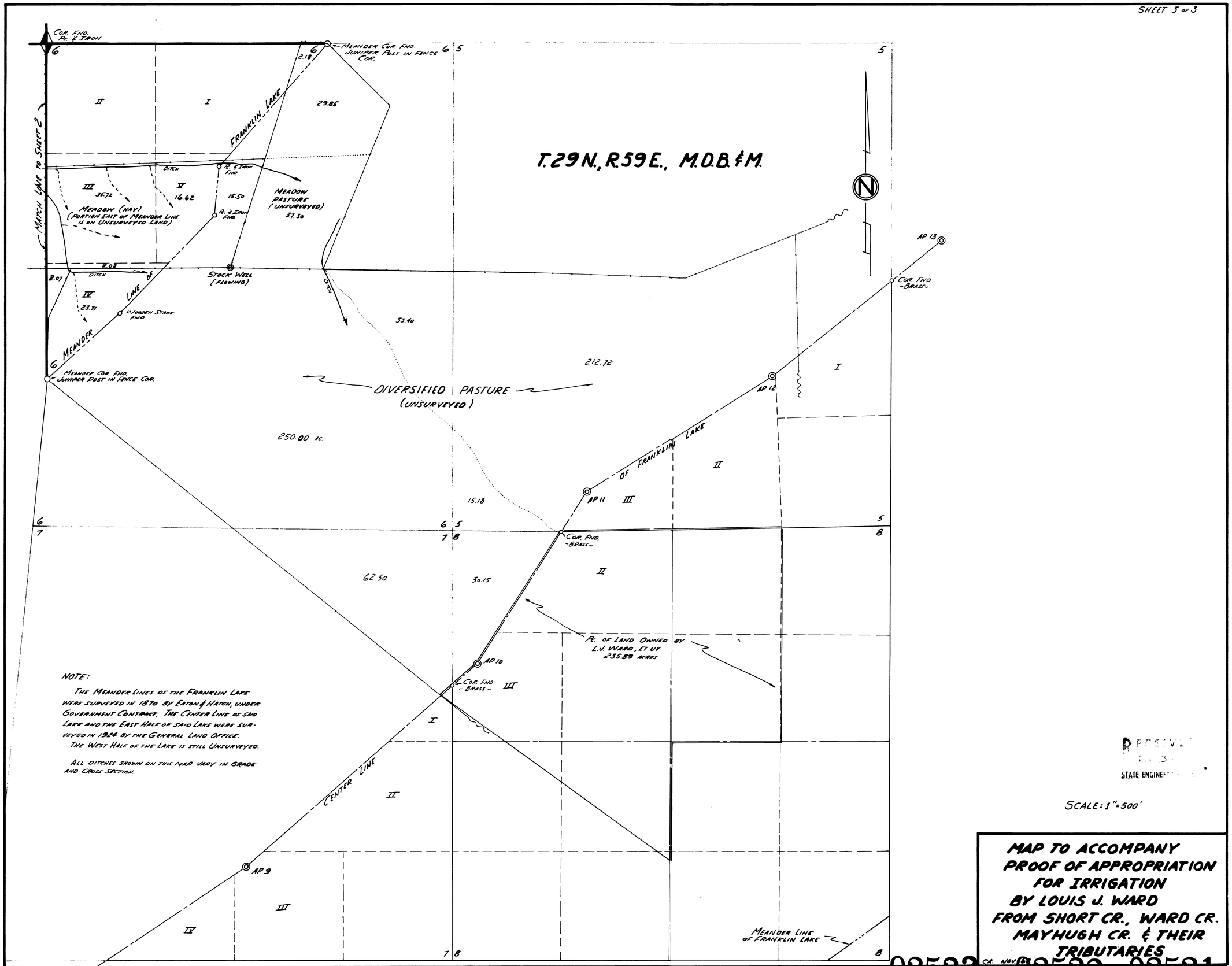

RECEIVED
STATE ENGINEER

MAP TO ACCOMPANY
PROOF OF APPROPRIATION
FOR IRRIGATION
BY LOUIS J. WARD
FROM SHORT CR., WARD CR.
MAYHUGH CR. & THEIR
TRIBUTARIES

CA. NOV. 62

02523 02522 02521