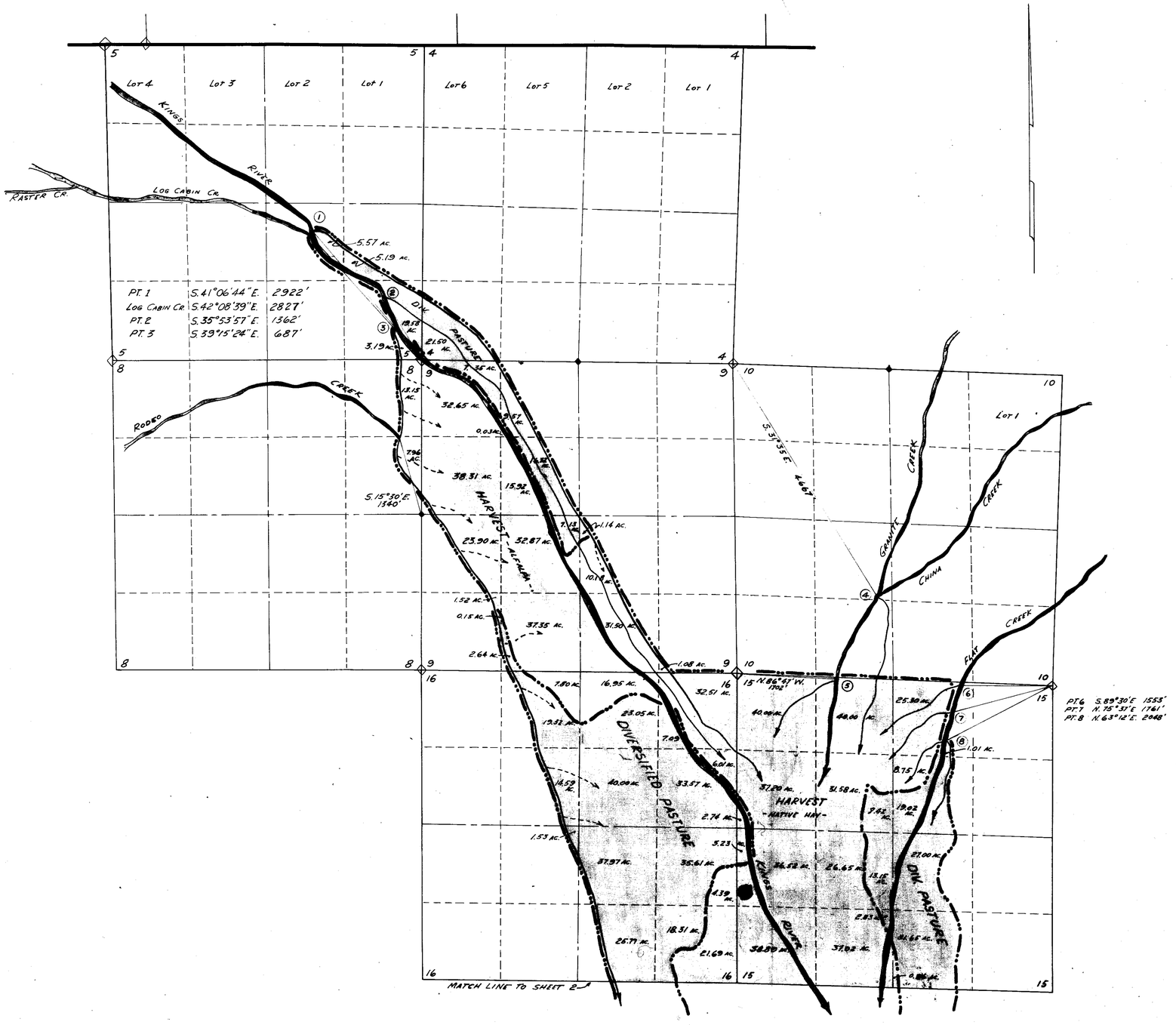

Sec.	Sub-division	Town-ship	Range	Cultivated Acreage	Description of Culture	Date of First Culture
5	NW¼SE¼	46N.	33E.	5.57	Pasture	
"	NE¼SE¼	"	"	5.19	"	
"	SE¼SE¼	"	"	19.58	"	
"	" "	"	"	3.19	Harvest	
4	SW¼SW¼	"	"	21.50	Pasture	
8	NE¼NE¼	"	"	13.15	Harvest	
9	NW¼NW¼	"	"	32.65	"	
"	" "	"	"	7.35	Pasture	
8	SE¼NE¼	"	"	7.96	Harvest	
9	NE¼NW¼	"	"	0.03	"	
"	" "	"	"	9.51	Pasture	
"	SW¼NW¼	"	"	38.31	Harvest	
"	SE¼NW¼	"	"	15.92	"	
"	" "	"	"	16.32	Pasture	
"	NW¼SW¼	"	"	23.90	Harvest	
"	NE¼SW¼	"	"	32.87	"	
"	" "	"	"	7.13	Pasture	
"	NW¼SE¼	"	"	1.14	"	
"	" "	"	"	10.18	Harvest	
"	SW¼SW¼	"	"	1.52	"	
"	" "	"	"	0.15	Pasture	
"	SE¼SW¼	"	"	37.35	Harvest	
"	" "	"	"	2.64	Pasture	
"	SW¼SE¼	"	"	31.50	Harvest	
"	SE¼SE¼	"	"	1.08	"	
16	NE¼NW¼	"	"	7.80	"	
"	" "	"	"	19.32	Pasture	
"	NW¼NE¼	"	"	16.95	Harvest	
"	" "	"	"	23.05	Pasture	
"	NE¼NE¼	"	"	32.51	Harvest	
"	" "	"	"	7.09	Pasture	
"	SE¼NW¼	"	"	14.59	"	
"	SW¼NE¼	"	"	40.00	"	
"	SE¼NE¼	"	"	33.57	"	
"	NE¼SW¼	"	"	1.53	"	
"	NW¼SE¼	"	"	37.97	"	
"	NE¼SE¼	"	"	35.61	"	
"	SW¼SE¼	"	"	25.77	"	

STATE OF NEVADA }
COUNTY OF HUMBOLDT } SS.

I, RICHARD M. BLACK, BEING FIRST DULY SWORN, DEPOSE AND SAY THAT THIS MAP, CONSISTING OF 5 SHEETS, NUMBERED FROM 1 TO 5, INCLUSIVE, HAS BEEN CORRECTLY DRAWN TO THE DESIGNATED SCALE FROM FIELD NOTES OF A SURVEY MADE UNDER MY SUPERVISION AND DIRECTION, BETWEEN THE 31ST DAY OF DECEMBER, 1961, AND THE 27TH DAY OF MARCH, 1962; THAT IT TRULY AND CORRECTLY REPRESENTS THE LOCATION AND EXTENT OF WORKS USED TO DIVERT WATER FROM KINGS RIVER AND TRIBUTARIES (LOG CABIN CR., RASTER CR., SKULL CR., FIVE MILE CR., RODEO CR., GRANITE CR., CHINA CR., FLAT CR., HOUSE CR., HORSE CR., MOONLIGHT CR., SPRING CRS. 1, 2 & 3, WARM SPRINGS, AND SHEEP RANCH CR. AND ALL TRIBUTARIES) IN HUMBOLDT COUNTY, BY BENGOA RANCHING CO., INC. FOR IRRIGATION PURPOSES. THAT ALL OTHER WORKS OR STREAMS WHICH ARE CROSSED BY OR CONNECTED WITH SAID WORKS, AND THE BOUNDARY, AREA AND KIND OF CULTURE OF LANDS IRRIGATED, ARE CORRECTLY SHOWN AND DESIGNATED HEREON.

Richard M. Black
STATE WATER RIGHT SURVEYOR

SUBSCRIBED AND SWORN TO BEFORE ME THIS 15th DAY OF June, 1962.
James O. Cullahan
NOTARY PUBLIC IN AND FOR HUMBOLDT COUNTY, NEV.

Certificate Issued October 12, 1966 No. 373
Certificate Issued October 12, 1966 No. 374
Certificate Issued October 12, 1966 No. 375
Certificate Issued October 12, 1966 No. 377

T. 46 N., R. 33 E. M.D.B.&M.

1000 0 1000 2000 3000 4000 5000
SCALE: 1" = 1000'

MAP TO ACCOMPANY PROOF OF APPROPRIATION FOR IRRIGATION BY BENGOA RANCHING CO., INC. FROM KINGS RIVER & TRIBS.

FILED
JUL 16 1962
STATE ENGINEER'S OFFICE

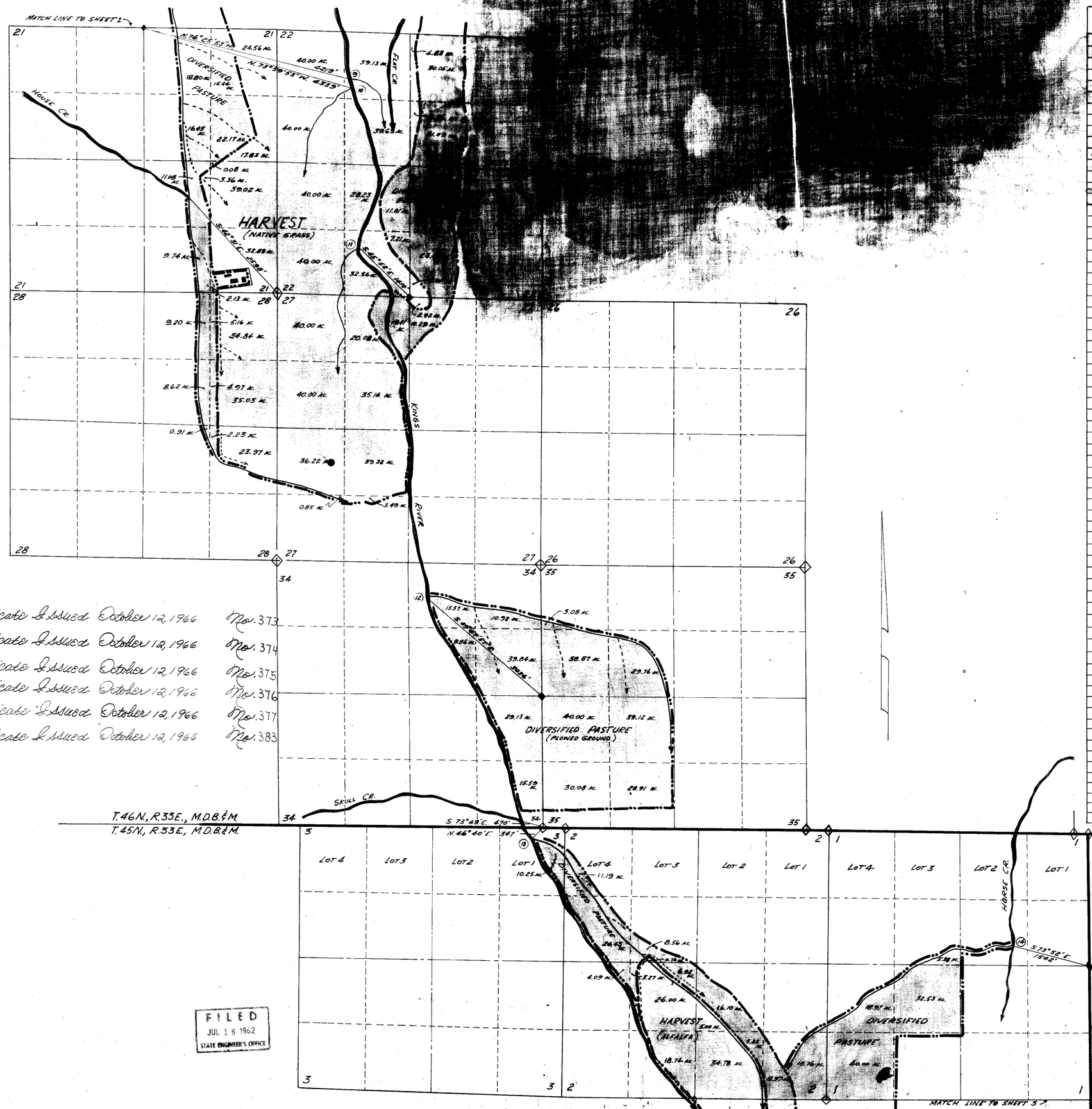

Certificate Issued October 12, 1966 No. 373
Certificate Issued October 12, 1966 No. 374
Certificate Issued October 12, 1966 No. 375
Certificate Issued October 12, 1966 No. 376
Certificate Issued October 12, 1966 No. 377
Certificate Issued October 12, 1966 No. 383

FILED
JUL 16 1962
STATE ENGINEER'S OFFICE

SHEET 2 OF 5

Sec.	Sub-division	Township	Range	Cultivated Acreage	Description of Culture	Date of First Culture
16	SE¼SE¼	46N.	33E.	18.31	Pasture	
"	" "	"	"	21.69	Harvest	
"	SE¼NE¼	"	"	6.01	"	
15	NW¼NW¼	"	"	40.00	"	
"	NE¼NW¼	"	"	40.00	"	
"	SW¼NW¼	"	"	37.20	"	
"	" "	"	"	2.74	Pasture	
"	SE¼NW¼	"	"	31.58	Harvest	
"	" "	"	"	8.42	Pasture	
"	NW¼NE¼	"	"	25.30	Harvest	
"	" "	"	"	1.01	Pasture	
"	SW¼NE¼	"	"	8.75	Harvest	
"	" "	"	"	19.02	Pasture	
16	NE¼SE¼	"	"	4.39	Harvest	
15	NW¼SW¼	"	"	3.33	Pasture	
"	" "	"	"	36.52	Harvest	
"	NE¼SW¼	"	"	26.65	"	
"	" "	"	"	13.15	Pasture	
"	SW¼SW¼	"	"	38.80	Harvest	
"	SE¼SW¼	"	"	37.02	"	
"	" "	"	"	2.83	Pasture	
"	NW¼SE¼	"	"	27.00	"	
"	SW¼SE¼	"	"	31.65	"	
"	" "	"	"	0.96	Harvest	
21	NW¼NE¼	"	"	18.80	Pasture	
"	NE¼NE¼	"	"	15.44	"	
"	" "	"	"	24.56	Harvest	
"	SW¼NE¼	"	"	16.45	Pasture	
"	SE¼NE¼	"	"	22.17	"	
"	" "	"	"	17.83	Harvest	
"	NW¼SE¼	"	"	11.08	Pasture	
"	" "	"	"	3.36	Harvest	
"	NE¼SE¼	"	"	39.02	"	
"	NE¼SE¼	"	"	0.08	Pasture	
"	SW¼SE¼	"	"	9.74	"	
"	SE¼SE¼	"	"	2.13	"	
"	" "	"	"	32.89	Harvest	
22	NW¼NW¼	"	"	40.00	"	
"	NE¼NW¼	"	"	39.13	"	
"	SW¼NW¼	"	"	40.00	"	
"	SE¼NW¼	"	"	39.63	"	
"	NW¼NE¼	"	"	4.83	"	
"	" "	"	"	30.05	Pasture	
"	SW¼NE¼	"	"	3.76	Harvest	
"	" "	"	"	31.09	Pasture	
"	NW¼SW¼	"	"	40.00	Harvest	
"	SW¼SW¼	"	"	40.00	"	
"	NE¼SW¼	"	"	28.23	"	
"	" "	"	"	11.01	Pasture	
"	SE¼SW¼	"	"	32.56	Harvest	
"	SE¼SW¼	"	"	7.21	Pasture	
"	SW¼SE¼	"	"	23.41	"	
"	" "	"	"	5.01	Harvest	
28	NW¼NE¼	"	"	9.20	Pasture	
"	NE¼NE¼	"	"	5.16	"	
"	" "	"	"	34.84	Harvest	
"	SW¼NE¼	"	"	8.62	Pasture	
"	SE¼NE¼	"	"	4.97	"	
"	" "	"	"	35.03	Harvest	
"	NW¼SE¼	"	"	0.91	Pasture	
"	NE¼SE¼	"	"	2.23	"	
"	NE¼SE¼	"	"	23.97	Harvest	
27	NW¼NW¼	"	"	40.00	"	
"	NE¼NW¼	"	"	20.08	"	
"	" "	"	"	19.41	Pasture	
"	SW¼NW¼	"	"	40.00	Harvest	
"	SE¼NW¼	"	"	35.14	"	
"	NW¼SW¼	"	"	36.22	"	
"	NE¼SW¼	"	"	39.32	"	
"	SW¼SW¼	"	"	0.85	"	
22	NW¼SE¼	"	"	29.17	Pasture	

SCALE: 1" = 1000'

MAP TO ACCOMPANY PROOF OF APPROPRIATION FOR IRRIGATION BY BENGOA RANCHING Co., INC. FROM KINGS RIVER & TRIBS.

02508 - 02505 - 02504 - 02506 - 02507 - 02514

T. 45 N M.D.B&M.

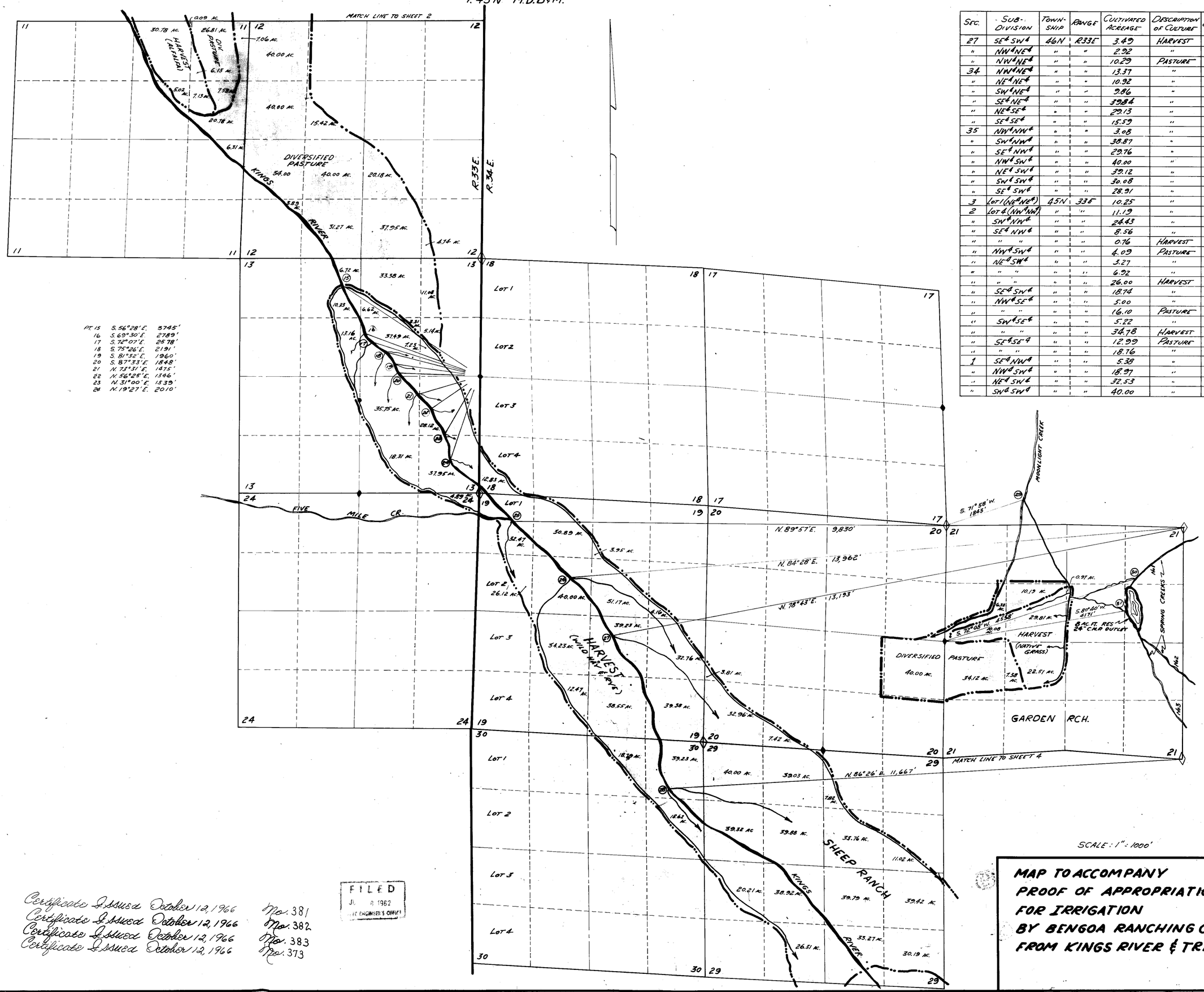

Pt.		
15	S. 56°28'E.	3745'
16	S. 69°30'E.	2789'
17	S. 72°07'E.	2578'
18	S. 75°26'E.	2191'
19	S. 81°32'E.	1960'
20	S. 87°33'E.	1848'
21	N. 73°31'E.	1475'
22	N. 56°25'E.	1346'
23	N. 31°00'E.	1539'
24	N. 19°27'E.	2010'

Sec.	Sub-Division	Town-ship	Range	Cultivated Acreage	Description of Culture	Date of First Culture
27	SE¼ SW¼	46N	R33E	3.49	HARVEST	
"	NW¼ NE¼	"	"	2.92	"	
"	NW¼ NE¼	"	"	10.29	PASTURE	
34	NW¼ NE¼	"	"	13.37	"	
"	NE¼ NE¼	"	"	10.92	"	
"	SW¼ NE¼	"	"	9.86	"	
"	SE¼ NE¼	"	"	39.84	"	
"	NE¼ SE¼	"	"	29.13	"	
"	SE¼ SE¼	"	"	15.59	"	
35	NW¼ NW¼	"	"	3.08	"	
"	SW¼ NW¼	"	"	38.87	"	
"	SE¼ NW¼	"	"	29.76	"	
"	NW¼ SW¼	"	"	40.00	"	
"	NE¼ SW¼	"	"	39.12	"	
"	SW¼ SW¼	"	"	30.08	"	
"	SE¼ SW¼	"	"	28.91	"	
3	Lot 1 (NE¼ NE¼)	45N	33E	10.25	"	
2	Lot 4 (NW¼ NW¼)	"	"	11.19	"	
"	SW¼ NW¼	"	"	24.43	"	
"	SE¼ NW¼	"	"	8.56	"	
"	" "	"	"	0.76	HARVEST	
"	NW¼ SW¼	"	"	4.09	PASTURE	
"	NE¼ SW¼	"	"	3.27	"	
"	" "	"	"	6.92	"	
"	" "	"	"	26.00	HARVEST	
"	SE¼ SW¼	"	"	18.74	"	
"	NW¼ SE¼	"	"	5.00	"	
"	" "	"	"	16.10	PASTURE	
"	SW¼ SE¼	"	"	5.22	"	
"	" "	"	"	34.78	HARVEST	
"	SE¼ SE¼	"	"	12.99	PASTURE	
"	" "	"	"	18.76	"	
1	SE¼ NW¼	"	"	5.38	"	
"	NW¼ SW¼	"	"	18.97	"	
"	NE¼ SW¼	"	"	32.53	"	
"	SW¼ SW¼	"	"	40.00	"	

SCALE: 1" = 1000'

MAP TO ACCOMPANY PROOF OF APPROPRIATION FOR IRRIGATION BY BENGOA RANCHING Co., INC. FROM KINGS RIVER & TRIBS.

Certificate Issued October 12, 1966 No. 381
Certificate Issued October 12, 1966 No. 382
Certificate Issued October 12, 1966 No. 383
Certificate Issued October 12, 1966 No. 373

FILED
JUL 8 1982
STATE ENGINEER'S OFFICE

02514-02504-02512-02513

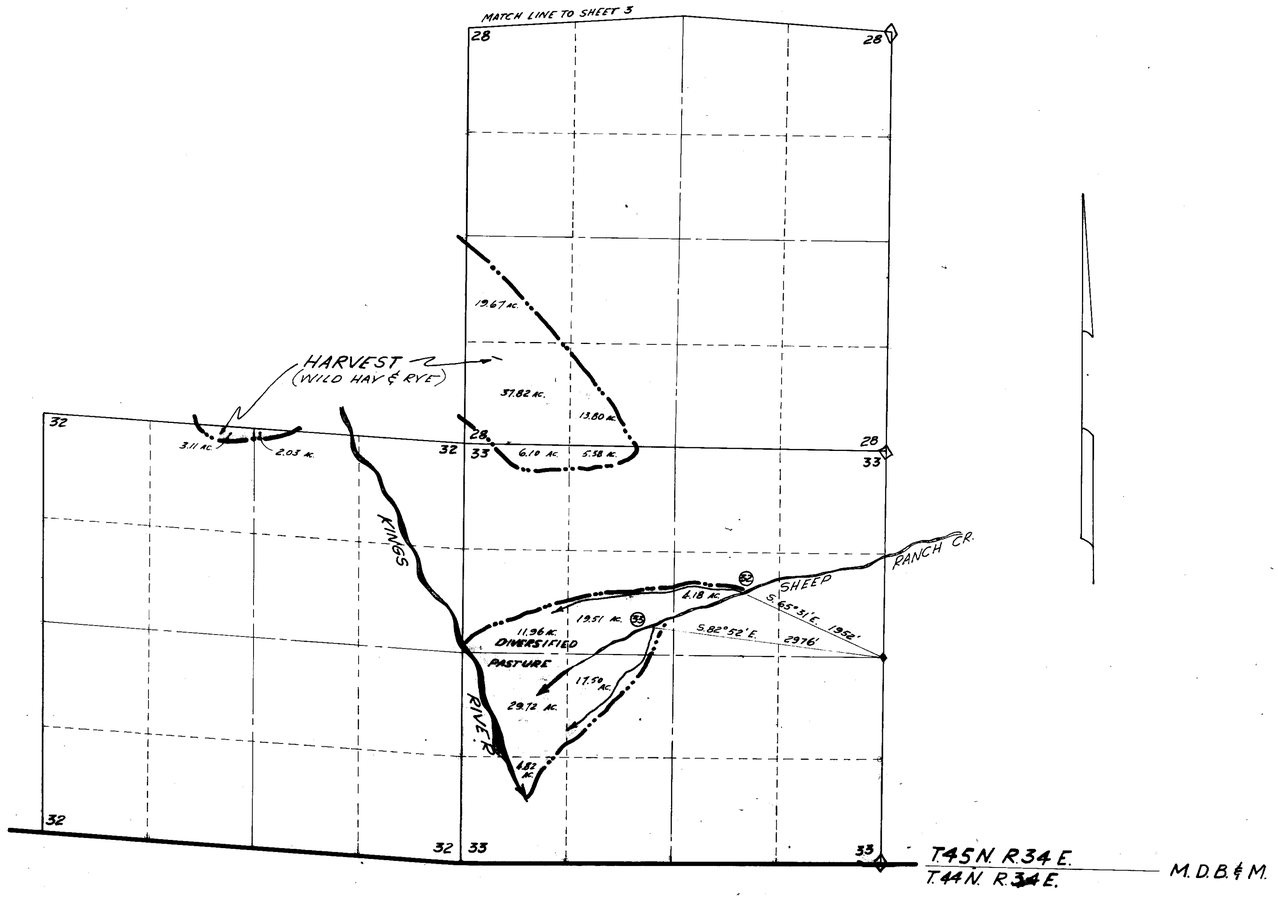

SEC.	SUB-DIVISION	TOWN-SHIP	RANGE	CULTIVATED ACREAGE	DESCRIPTION OF CULTURE	DATE OF FIRST CULTURE
11	NW¼NE¼	45N.	33E.	30.78	HARVEST	
"	NE¼NE¼	"	"	6.13	"	
"	" "	"	"	26.81	PASTURE	
"	NW¼NE¼	"	"	0.09	"	
"	SW¼NE¼	"	"	5.02	HARVEST	
"	SE¼NE¼	"	"	7.13	"	
"	" "	"	"	7.58	PASTURE	
"	NE¼NE¼	"	"	7.06	"	
"	SE¼NE¼	"	"	20.78	"	
"	NE¼SE¼	"	"	6.31	"	
12	NW¼NW¼	"	"	40.00	"	
"	SW¼NW¼	"	"	40.00	"	
"	SE¼NW¼	"	"	15.42	"	
"	NW¼SW¼	"	"	34.00	"	
"	NE¼SW¼	"	"	40.00	"	
"	SW¼SW¼	"	"	3.89	"	
"	SE¼SW¼	"	"	31.27	"	
"	NW¼SE¼	"	"	20.18	"	
"	SW¼SE¼	"	"	37.95	"	
"	SE¼SE¼	"	"	4.74	"	
13	NE¼NW¼	"	"	6.72	"	
"	" "	"	"	10.33	HARVEST	
"	SE¼NW¼	"	"	13.16	"	
"	NW¼NE¼	"	"	6.62	"	
"	" "	"	"	33.38	PASTURE	
"	NE¼NE¼	"	"	11.08	"	
"	SW¼NE¼	"	"	2.31	"	
"	" "	"	"	37.49	HARVEST	
"	SE¼NE¼	"	"	5.14	PASTURE	
"	" "	"	"	7.23	HARVEST	
"	NW¼SE¼	"	"	35.75	"	
"	NE¼SE¼	"	"	28.12	"	
"	SW¼SE¼	"	"	18.31	"	
"	SE¼SE¼	"	"	37.95	"	
18	Lot 4 (SW¼SW¼)	45N	34E	12.83	"	
19	Lot 1 (NW¼NW¼)	"	"	32.47	"	
"	NE¼NW¼	"	"	30.89	"	
"	Lot 2 (SW¼NW¼)	"	"	26.12	"	
"	SE¼NW¼	"	"	40.00	"	
"	NW¼NE¼	"	"	3.95	"	
"	SW¼NE¼	"	"	31.17	"	
"	SE¼NE¼	"	"	4.16	"	
"	NE¼SW¼	"	"	34.23	"	
"	SE¼SW¼	"	"	12.47	"	
"	NW¼SE¼	"	"	39.23	"	
"	NE¼SE¼	"	"	32.76	"	
"	SW¼SE¼	"	"	38.55	"	
"	SE¼SE¼	"	"	39.38	"	
20	NW¼SW¼	"	"	3.81	"	
"	SW¼SW¼	"	"	32.06	"	
"	SE¼SW¼	"	"	7.42	"	
"	NE¼SE¼	"	"	40.00	PASTURE	
21	SW¼NW¼	"	"	10.08	HARVEST	
"	" "	"	"	6.33	PASTURE	
"	SE¼NW¼	"	"	10.19	"	
"	" "	"	"	29.81	HARVEST	
"	SW¼NE¼	"	"	0.97	"	
"	NW¼SW¼	"	"	34.12	PASTURE	
"	NE¼SW¼	"	"	7.38	"	
"	" "	"	"	22.51	HARVEST	
29	NW¼NW¼	"	"	40.00	"	
"	NE¼NW¼	"	"	39.03	"	
"	SW¼NW¼	"	"	39.32	"	
"	SE¼NW¼	"	"	39.88	"	
"	NW¼NE¼	"	"	7.82	"	
"	SW¼NE¼	"	"	33.76	"	
"	SE¼NE¼	"	"	11.02	"	
"	NW¼SW¼	"	"	20.21	"	
"	NE¼SW¼	"	"	38.92	"	
"	NW¼SE¼	"	"	39.79	"	
"	NE¼SE¼	"	"	39.42	"	
"	SE¼SW¼	"	"	26.31	"	
"	SW¼SE¼	"	"	33.27	"	
"	SE¼SE¼	"	"	30.19	"	
30	NW¼NE¼	"	"	18.79	"	
"	NE¼NE¼	"	"	39.23	"	
"	SE¼NE¼	"	"	18.62	"	
28	NW¼SW¼	"	"	19.67	"	
"	SW¼SW¼	"	"	37.82	"	
"	SE¼SW¼	"	"	13.80	"	
32	NE¼NW¼	"	"	3.11	"	

SCALE: 1" = 1000'

Certificate Issued October 12, 1966 No. 373

Certificate Issued October 12, 1966 No. 384

FILED
JUL 16 1962
STATE ENGINEER'S OFFICE

MAP TO ACCOMPANY PROOF OF APPROPRIATION FOR IRRIGATION BY BENGOA RANCHING Co., INC. FROM KINGS RIVER & TRIBS.

02504 - 02515

SEC.	SUB-DIVISION	TOWN-SHIP	RANGE	CULTIVATED ACREAGE	DESCRIPTION OF CULTURE	
32	NW¼ NE¼	45N	34E	2.03	HARVEST	
33	NW¼ NW¼	"	"	6.10	"	
"	NE¼ NW¼	"	"	5.38	"	
"	SW¼ NW¼	"	"	11.96	PASTURE	
"	SE¼ NW¼	"	"	19.51	"	
"	SW¼ NE¼	"	"	4.18	"	
"	NW¼ SW¼	"	"	29.72	"	
"	NE¼ SW¼	"	"	17.50	"	
"	SW¼ SW¼	"	"	4.82	"	
22	SW¼ SW¼	45N	33E	17.12	HARVEST	
"	NW¼ SW¼	"	"	4.57	"	
"	NE¼ SW¼	"	"	9.47	"	
"	SE¼ SW¼	"	"	8.41	"	
"	NW¼ SE¼	"	"	0.91	"	
21	SE¼ SE¼	"	"	1.17	"	
"	NE¼ SE¼	"	"	0.16	"	
24	NE¼ NE¼	"	"	4.89	"	

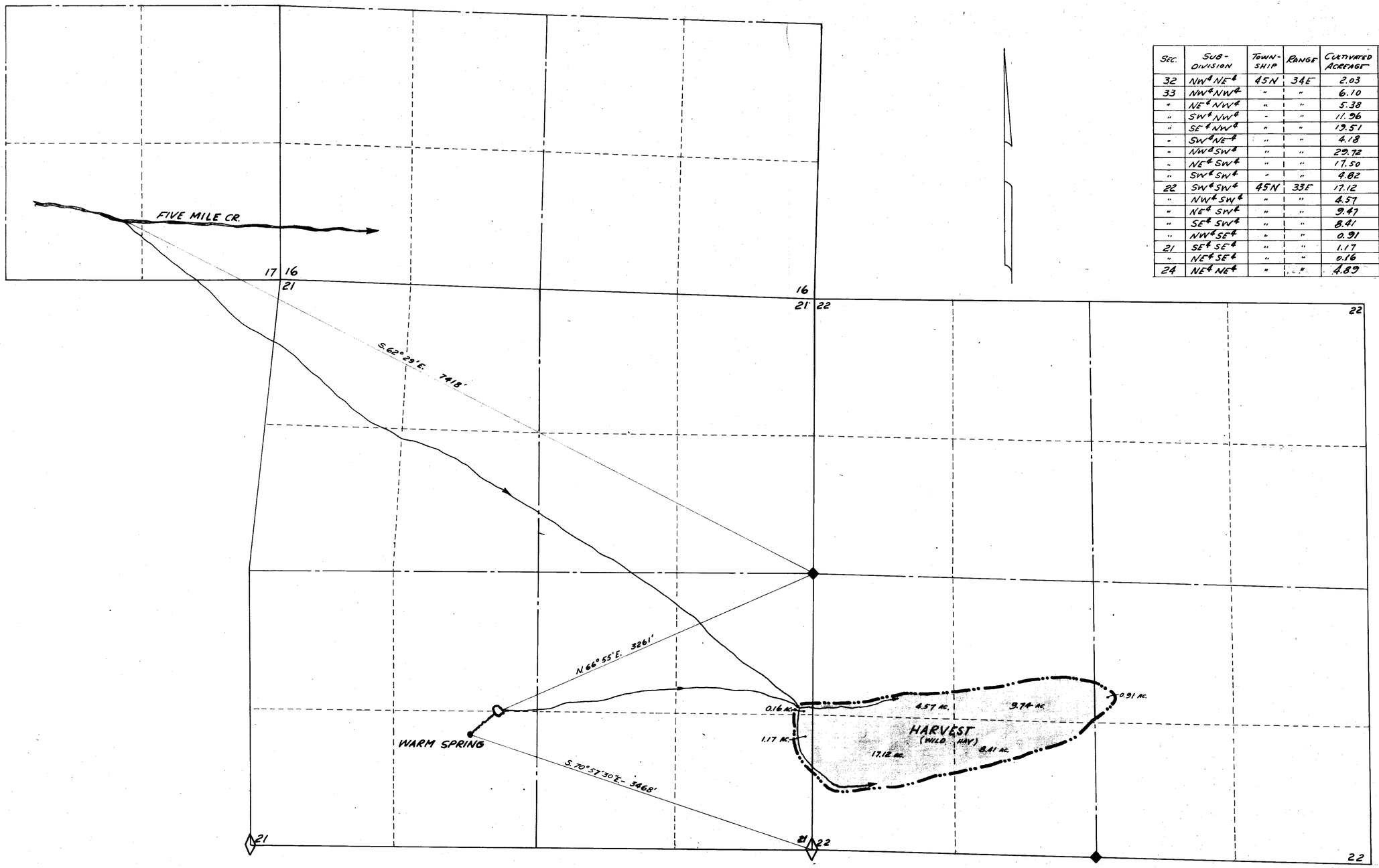

500 0 500 1000 1500 2000 2500

SCALE: 1" = 500'

T. 45 N., R. 33 E., M.D.B.&M.

Certificate Issued October 12, 1966 No. 378

Certificate Issued October 12, 1966 No. 379

FILED
JUL 16 1962
STATE ENGINEER'S OFFICE

MAP TO ACCOMPANY PROOF OF APPROPRIATION FOR IRRIGATION BY BENGOA RANCHING Co., INC. FROM KINGS RIVER & TRIBS.

02509-02510