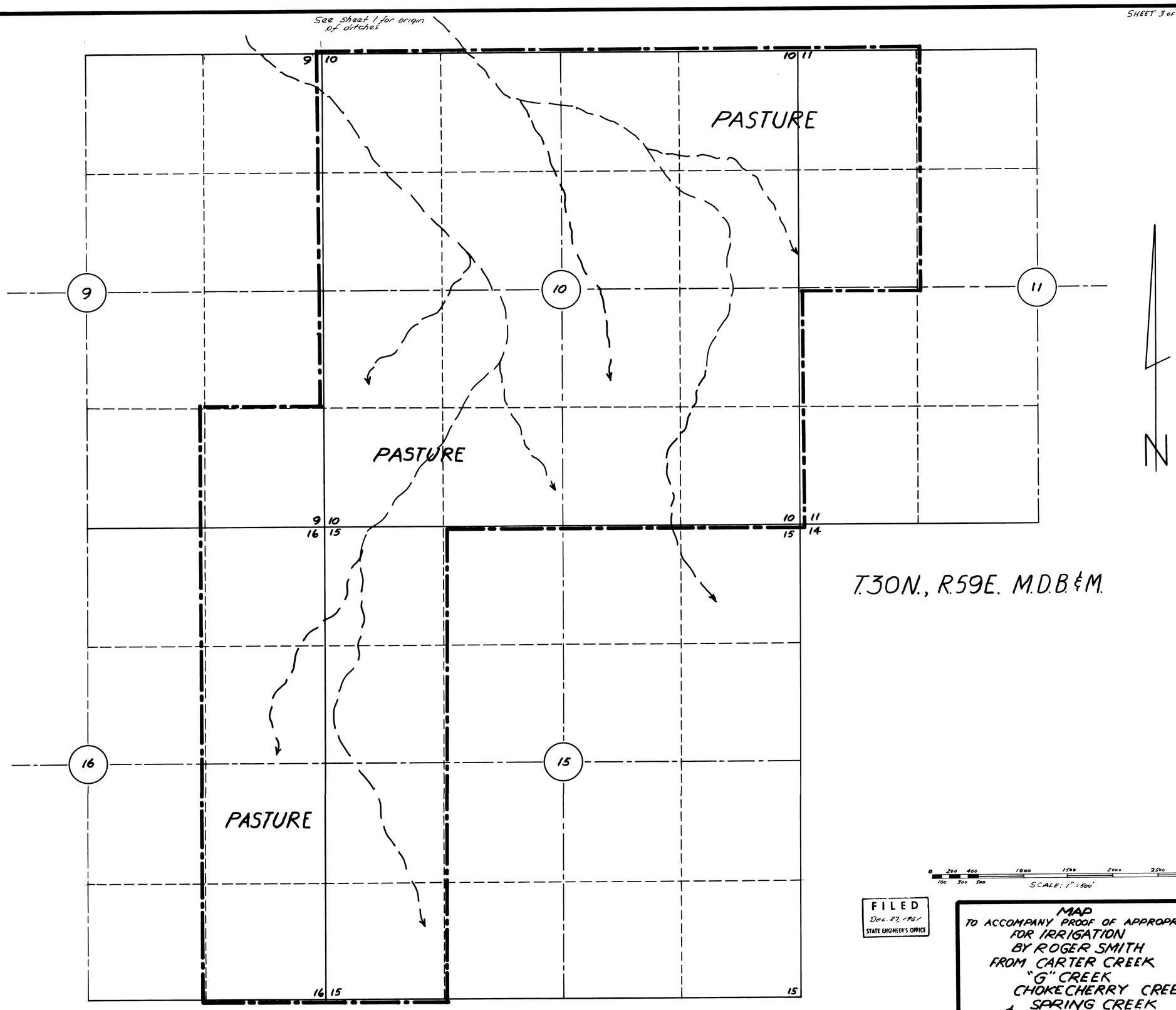

FILED
Dec. 27, 1961
STATE ENGINEER'S OFFICE

MAP
TO ACCOMPANY PROOF OF APPROPRIATION
FOR IRRIGATION
BY ROGER SMITH
FROM CARTER CREEK
"G" CREEK
CHOKECHERRY CREEK
SPRING CREEK
& BATTLE CREEK

02500, 02497, 02496, 02495 ← File under

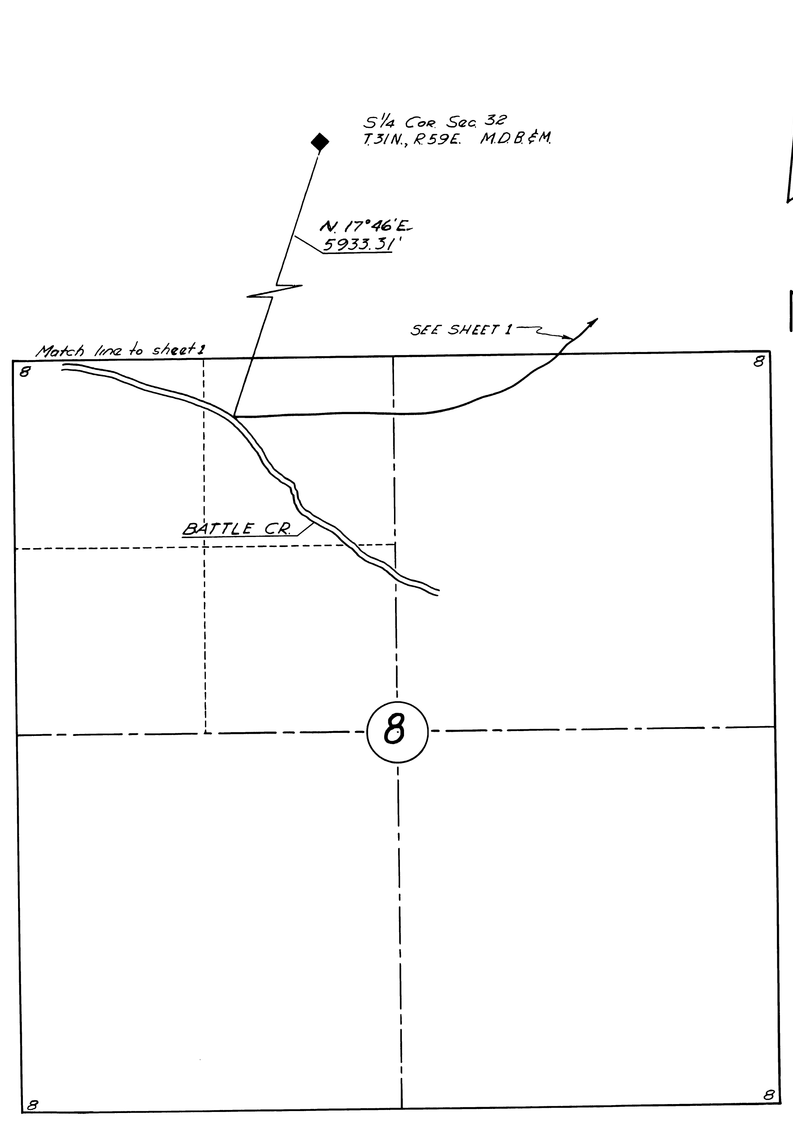

T.30N., R.59E. M.D.B&M.

SCALE: 1" = 500'

FILED
Dec. 27, 1961
STATE ENGINEER'S OFFICE

MAP
TO ACCOMPANY PROOF OF APPROPRIATION
FOR IRRIGATION
BY ROGER SMITH
FROM CARTER CREEK
"G" CREEK
CHOKECHERRY CREEK
SPRING CREEK
& BATTLE CREEK

02500, 02497, 02496, 02495 - File under

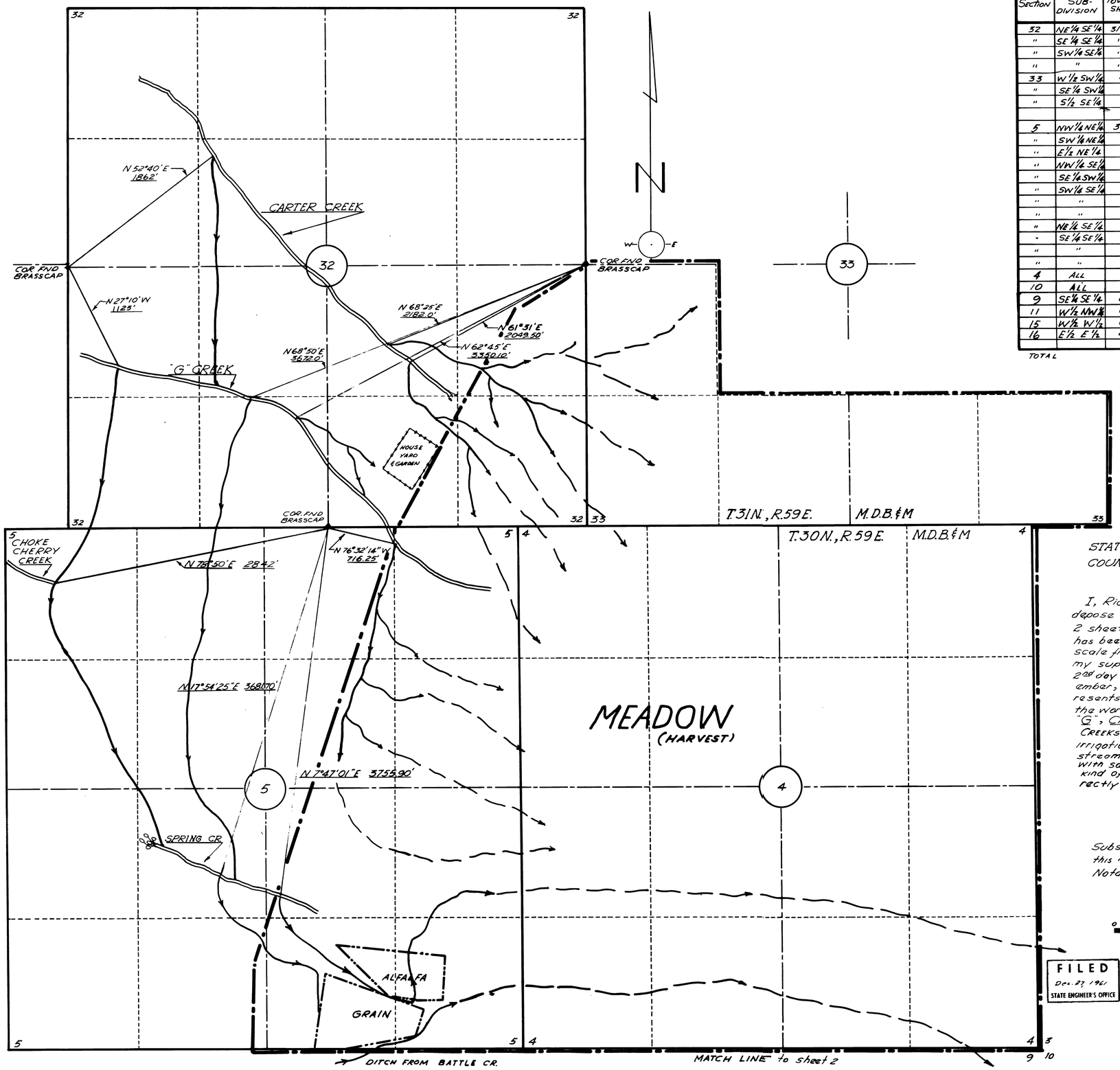

Section	Sub-division	Town-ship	Range	Cultivated Acreage	Description of Culture	Date of First Culture
32	NE¼ SE¼	31N	59E	26.00	MEADOW	
"	SE¼ SE¼	"	"	39.00	"	
"	SW¼ SE¼	"	"	10.00	"	
"	"	"	"	4.00	GARDEN & YARD	
33	W½ SW¼	"	"	80.00	MEADOW	
"	SE¼ SW¼	"	"	40.00	"	
"	S½ SE¼	"	"	80.00	"	
5	NW¼ NE¼	30N	59E	8.00	MEADOW	
"	SW¼ NE¼	"	"	18.00	"	
"	E½ NE¼	"	"	79.82	"	
"	NW¼ SE¼	"	"	32.00	"	
"	SE¼ SW¼	"	"	5.00	"	
"	SW¼ SE¼	"	"	27.00	"	
"	"	"	"	3.00	ALFALFA	
"	"	"	"	10.00	GRAIN	
"	NE¼ SE¼	"	"	40.00	MEADOW	
"	SE¼ SE¼	"	"	33.50	"	
"	"	"	"	5.00	ALFALFA	
"	"	"	"	1.50	GRAIN	
4	ALL	"	"	638.94	MEADOW	
10	ALL	"	"	640.00	PASTURE	
9	SE¼ SE¼	"	"	40.00	"	
11	W½ NW¼	"	"	80.00	"	
15	W½ W½	"	"	160.00	"	
16	E½ E½	"	"	160.00	"	
TOTAL				2260.76	ACRES	

STATE OF NEVADA }
COUNTY OF ORMSBY } SS.

I, Richard M. Black, being first duly sworn, depose and say that this map, consisting of 2 sheets, numbered from 1 to 3, inclusive, has been correctly drawn to the designated scale from field notes of a survey made under my supervision and direction, between the 2nd day of September, and the 4th day of September, 1961; that it truly and correctly represents the proposed location and extent of the works used to divert water from CARTER, "G", CHOKECHERRY, SPRING, and BATTLE Creeks in Elko County, by ROGER SMITH for irrigation purposes. That all other works or streams which are crossed by or connected with said works, and the boundary, area and kind of culture of lands irrigated, are correctly shown and designated hereon.

Richard M. Black
STATE WATER RIGHT SURVEYOR

Subscribed & sworn to before me
this 13th day of November, 1961
Notary Public in & for Ormsby County, Nevada

Mo Hele Sherwood
My Commission Expires July 1, 1962

0 100 200 300 400 500 1000 SCALE: 1" = 500' 2000 2500 3000

FILED
Dec. 27, 1961
STATE ENGINEER'S OFFICE

MAP
TO ACCOMPANY PROOF OF APPROPRIATION
FOR **IRRIGATION**
BY **ROGER SMITH**
FROM **CARTER CREEK**
"G" CREEK
CHOKECHERRY CREEK
SPRING CREEK
& BATTLE CREEK

02500; 02497; 02496; 02495 File under