Section	Sub-division	Town-ship	Range	Cultivated Acreage	Description of Culture	Date of first Culture
1	NW¼NW¼	T 22 S	R 61 E	40	Alfalfa	
1	Por NE¼NW¼	"	"	35	"	
1	SW¼NW¼	"	"	40	"	
1	SE¼ NW¼	"	"	40	"	
1	Por NW¼NE¼	"	"	35	"	
1	Por NE¼NE¼	"	"	20	"	
1	SW¼ NE¼	"	"	40	"	
1	Por SE¼NE¼	"	"	5	"	
1	NW¼ SW¼	"	"	40	"	
1	NE¼ SW¼	"	"	40	"	
1	Por SW¼SW¼	"	"	35	"	

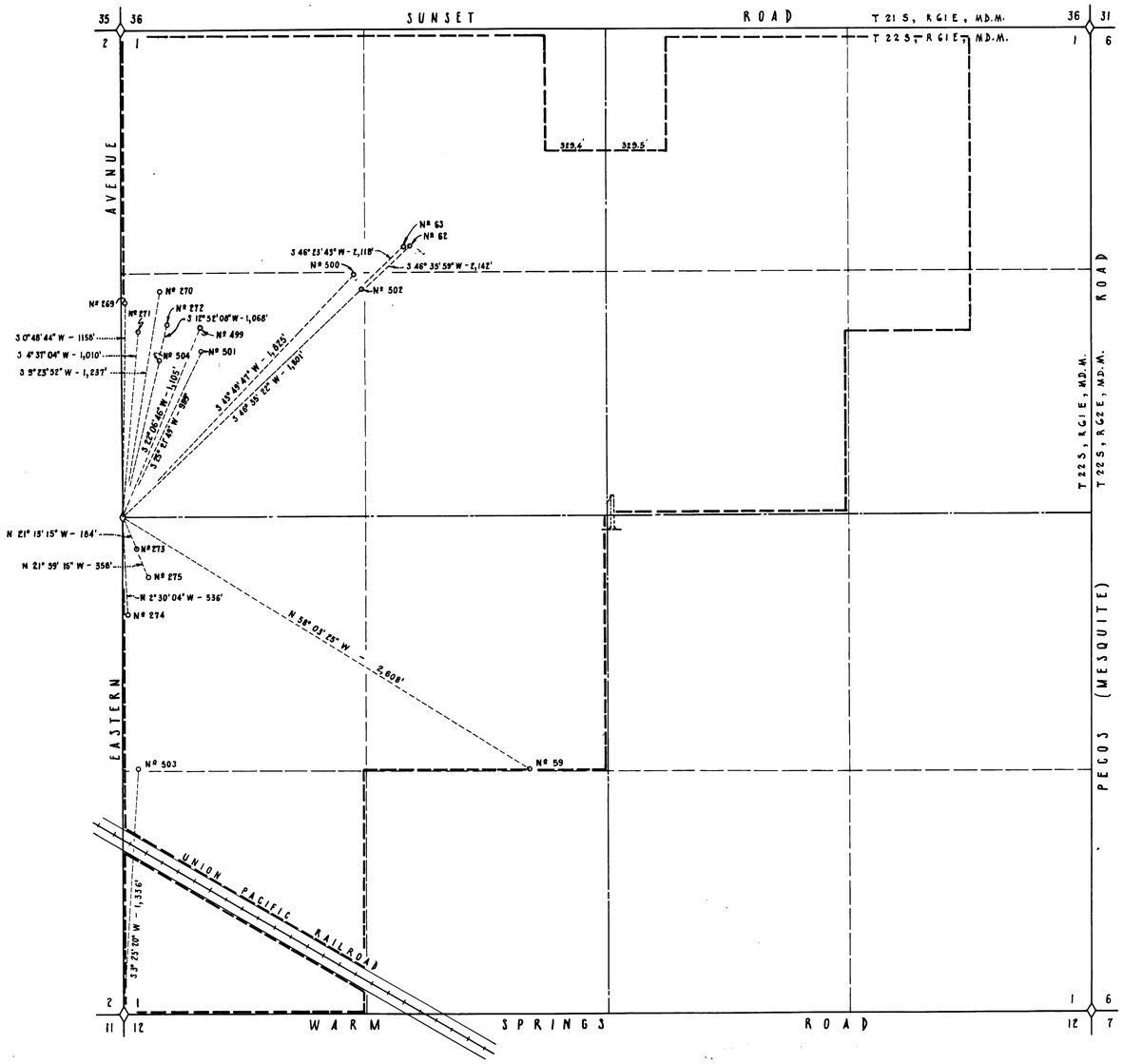

SEC. 1, T 22 S, R 61 E, M.D.M. NEV.

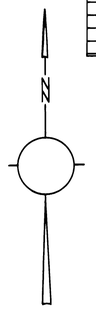

STATE OF NEVADA
COUNTY OF CLARK S.S.

I, Jack Asher, being first duly sworn, depose and say that this map, consisting of one sheet, has been correctly drawn to the designated scale from field notes of a survey made by me on the 9th day of February 1961; that it truly and correctly represents the proposed location and extent of the works used to divert water from Las Vegas Valley Artesian Basin in Clark County, by J. Kell Houssels for irrigation purposes. That all other works or streams which are crossed by or connected with said works, and the boundary, area and kind of culture of lands irrigated, are correctly shown and designated hereon.

Jack Asher
State Water Right Surveyor

Subscribed and sworn to before me this 9th day of February, 1961

Grace E. Wagner
Notary Public in and for
Clark County, Nevada

My Commission Expires:
Jan. 22, 1964

400 200 0 400 800 1200 1600
SCALE IN FEET

FILED
Feb. 20, 1961
STATE ENGINEER'S OFFICE

MAP TO ACCOMPANY
APPLICATION PROOF OF APPROPRIATION
FOR
IRRIGATION & DOMESTIC USE
BY
J. KELL HOUSSELS
FROM
LAS VEGAS ARTESIAN BASIN
CLARK COUNTY NEVADA

ASHER ENGINEERING COMPANY
1128 Fremont Street
Las Vegas, Nevada

02472 02473 02474 02475 02476 02477 02478 02479 02480 02481 02482 02483 02484 02485 02486 02487

SEC. 1, T.22S., R.61E., M.D.B. & M.
CLARK COUNTY, NEVADA

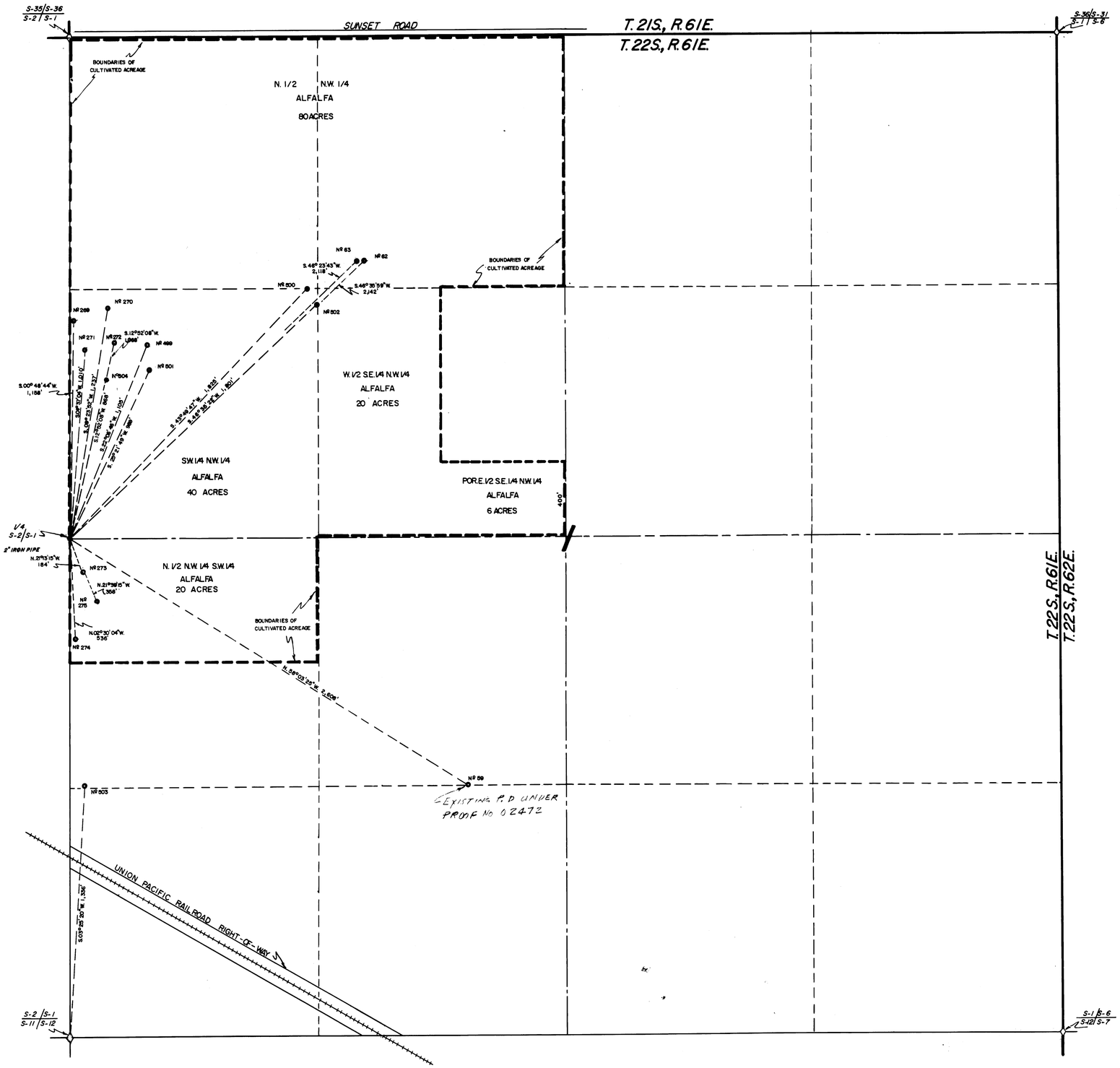

PROOF Nº	WELL Nº
02472	59
02473	272
02474	271
02475	270
02476	269
02477	62
02478	273
02479	274
02480	275
02481	504
02482	503
02483	502
02484	501
02485	500
02486	499
02487	63

— SCALE IN FEET —

300 0 300 600 900 1200

STATE OF NEVADA) SS
COUNTY OF CLARK)

I, L.E. TYSON, BEING FIRST DULY SWORN, DEPOSE AND SAY THAT THIS MAP, CONSISTING OF ONE SHEET, HAS BEEN CORRECTLY DRAWN TO THE DESIGNATED SCALE FROM FIELD NOTES OF A SURVEY MADE UNDER MY SUPERVISION AND DIRECTION ON THE 12TH DAY OF MAY, 1961, THAT IT TRULY AND CORRECTLY REPRESENTS THE LOCATION AND EXTENT OF THE WORKS USED TO DIVERT WATER FROM LAS VEGAS ARTESIAN BASIN, IN CLARK COUNTY, BY J. KELL HOUSSELS, FOR IRRIGATION PURPOSES UNDER PROOFS Nº 02472 THROUGH 02487, INCLUSIVE. THAT THE POINTS OF DIVERSION, THE LOCATION, SIZE OF THE DIVERTING CHANNEL, LOCATION AND DESCRIPTION OF ALL MEASURING DEVICES, THE LOCATION AND EXTENT OF THE LANDS OWNED OR CONTROLLED BY THE APPLICANT UPON WHICH WATER APPLIED FOR UNDER PROOFS Nº 02472 THROUGH 02487, INCLUSIVE, IS USED, TOGETHER WITH THE AREA AND KIND OF CULTURE IN EACH 40 ACRE SUBDIVISION, AND THE LOCATION AND NAMES OF ALL OTHER WORKS OR STREAMS WHICH ARE CROSSED BY OR CONNECTED WITH SAID WORKS ARE FULLY AND CORRECTLY DESIGNATED THEREON.

STATE WATER RIGHT SURVEYOR

SUBSCRIBED AND SWORN TO BEFORE ME THIS 17TH DAY OF May, 1961.

Geraldine B. Tyson

NOTARY PUBLIC IN & FOR CLARK COUNTY, NEVADA

MY COMMISSION EXPIRES April 3, 1963

SEC.	SUBDIVISION	TOWNSHIP	RANGE	CULT. ACREAGE	DESC. OF CULTURE	DATE #CULT.		REMARKS
1	N.1/2 N.W.1/4	T. 22 S.	R.61E.	80	ALFALFA			
1	S.W.1/4 N.W.1/4	T. 22 S.	R.61E.	40	"			
1	W.1/2 S.E.1/4 N.W.1/4	T. 22 S.	R.61E.	20	"			
1	N.1/2 N.W.1/4 S.W.1/4	T. 22 S.	R.61E.	20	"			
1	POR.E.1/2 SE.1/4 N.W.1/4	T. 22 S.	R.61E.	6	"			
			TOTAL	166 AC				

AMENDED MAP TO ACCOMPANY
PROOFS OF APPROPRIATION
UNDER PROOFS Nº 02472 THRU Nº 02487
FOR IRRIGATION
BY
J. KELL HOUSSELS
FROM
LAS VEGAS ARTESIAN BASIN

02472 02473 02474 02475 02476 02477 02478 02479 02480 02481 02482 02483 02484 02485 02486 02487