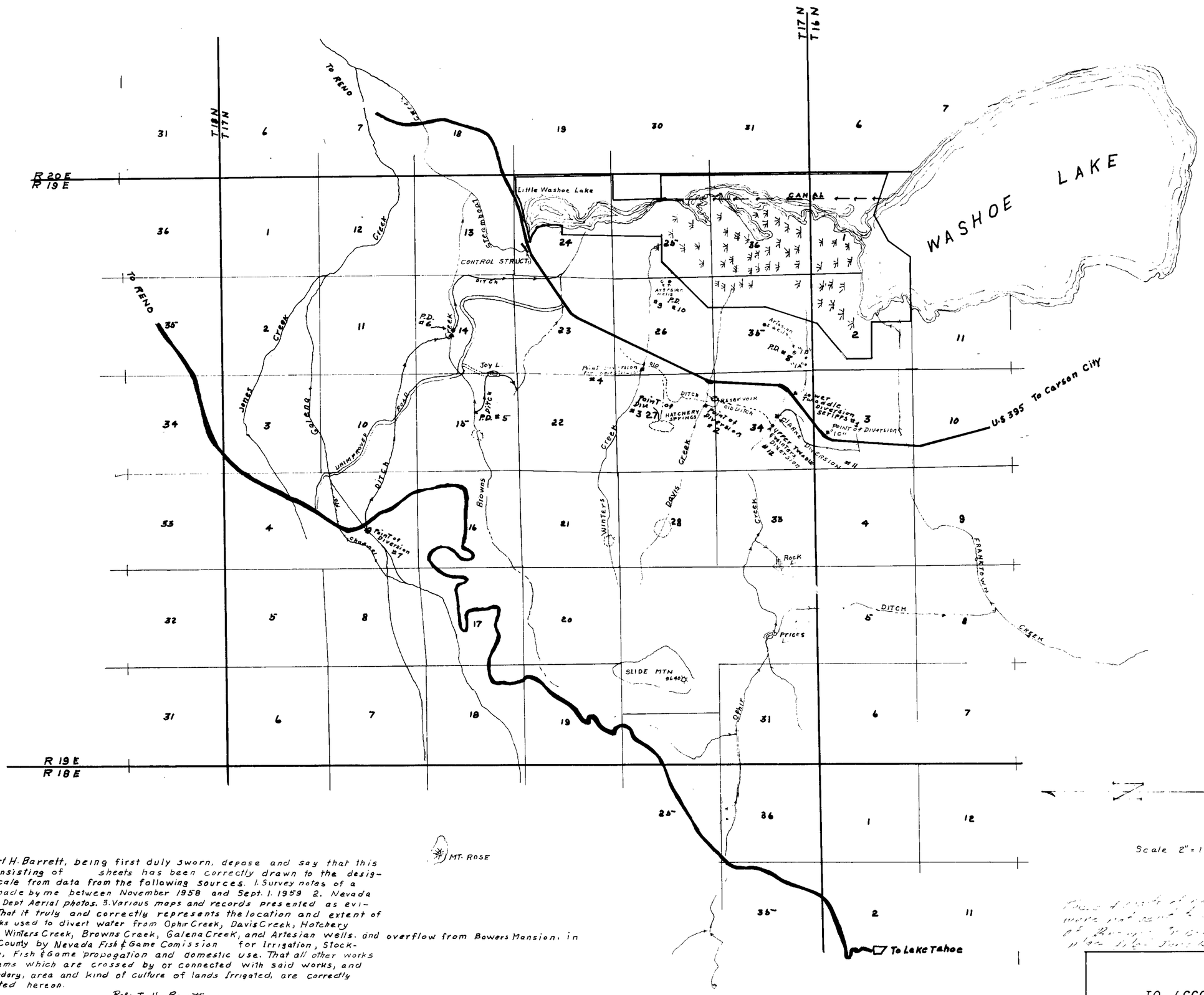

I Robert H. Barrett, being first duly sworn, depose and say that this map consisting of sheets has been correctly drawn to the designated scale from data from the following sources. 1. Survey notes of a survey made by me between November 1958 and Sept. 1. 1959 2. Nevada Highway Dept Aerial photos. 3. Various maps and records presented as evidence: That it truly and correctly represents the location and extent of the works used to divert water from Ophir Creek, Davis Creek, Hatchery Springs, Winters Creek, Browns Creek, Galena Creek, and Artesian wells. and overflow from Bowers Mansion, in Washoe County by Nevada Fish & Game Comission for Irrigation, Stock-Watering, Fish & Game propogation and domestic use. That all other works or streams which are crossed by or connected with said works, and the boundary, area and kind of culture of lands Irrigated, are correctly designated hereon.

Robert H Barrett
State Water Right Surveyor.

Subscribed and sworn to, this 11th day of September 1959 before me

H. Shirl Coleman

Notary public in and for Ormsby County, Nevada.

My Commission Expires December 17, 1962

FILED
Sept 14, 1959
STATE ENGINEER'S OFFICE

1959 SEP 14 AM 10 30

SHEET 1. of 4 SHEETS

MAP

TO ACCOMPANY PROOF OF APPROPRIATION (VESTED RIGHT) FOR IRRIGATION-STOCK WATERING FISH & GAME PROPOGATION AND DOMESTIC USE BY

NEVADA FISH & GAME COMISSION

See Amended Map filed 5-16-75

02442

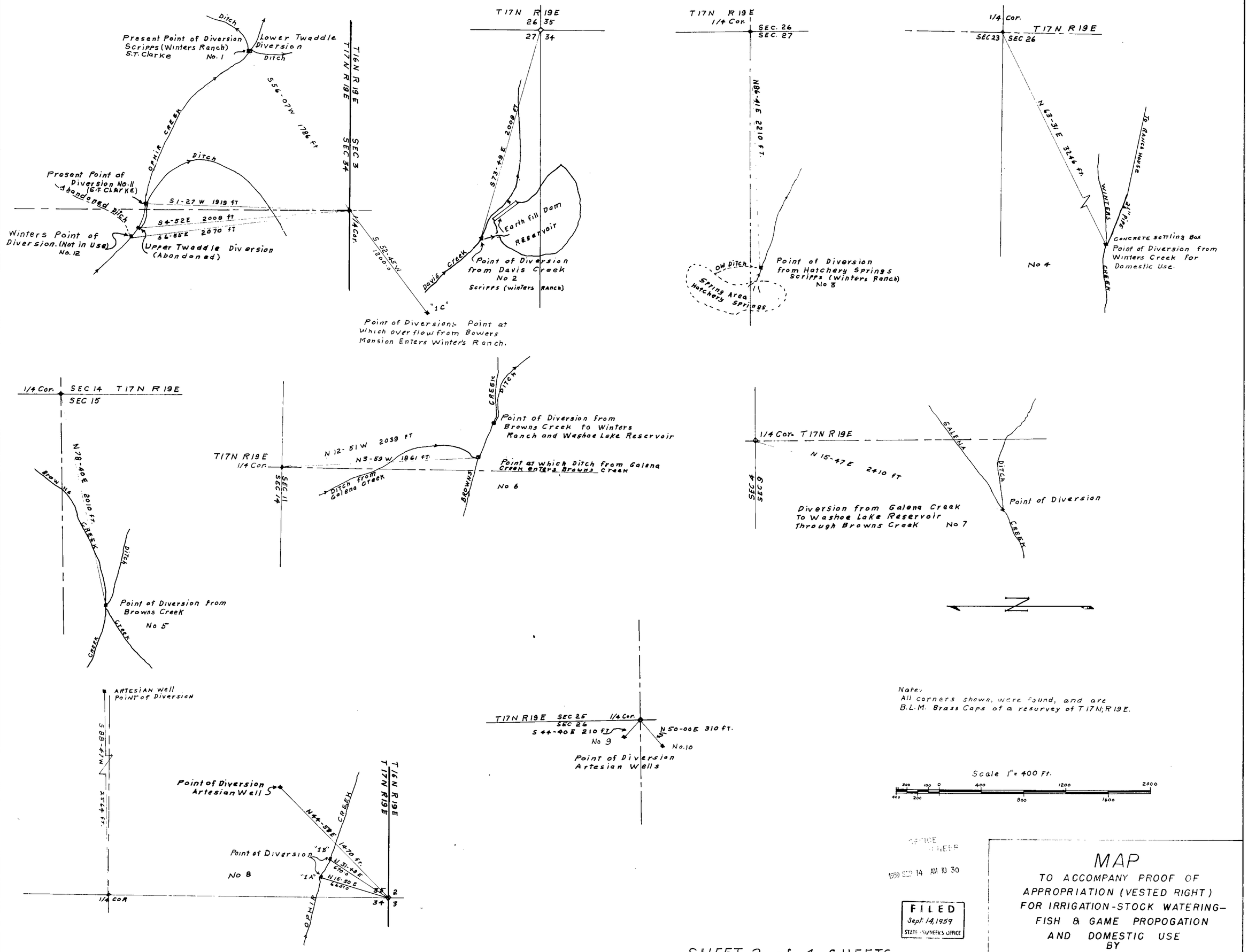

Note:
All corners shown, were found, and are B.L.M. Brass Caps of a resurvey of T17N, R19E.

OFFICE ENGINEER
1959 SEP 14 AM 10 30

FILED
Sept. 14, 1959
STATE ENGINEER'S OFFICE

MAP

TO ACCOMPANY PROOF OF APPROPRIATION (VESTED RIGHT) FOR IRRIGATION-STOCK WATERING-FISH & GAME PROPOGATION AND DOMESTIC USE BY

NEVADA FISH & GAME COMISSION

SHEET 2 of 4 SHEETS

See Amended Map filed 5-16-75

02442

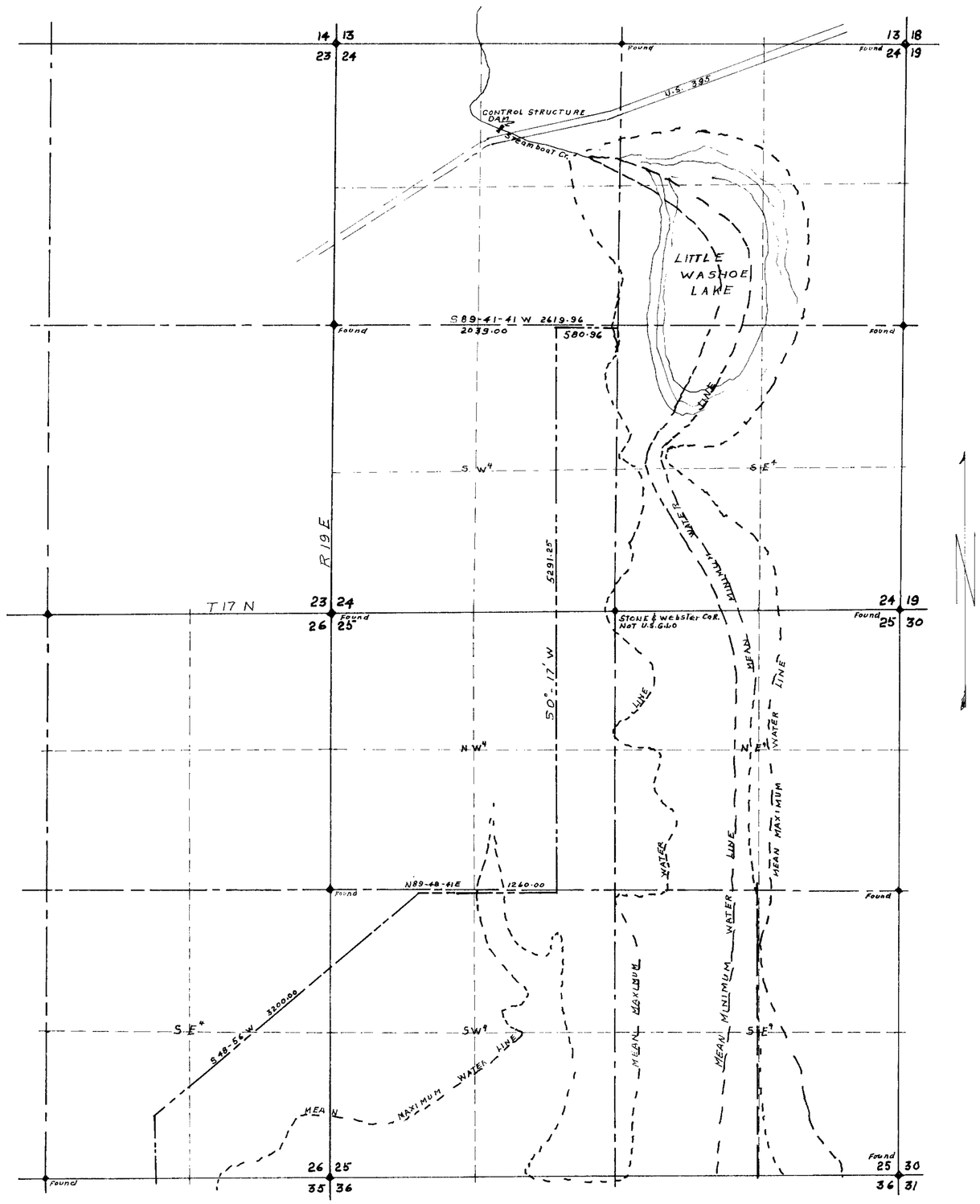

SECTION	SUB-DIVISION	TOWN-SHIP	RANGE	CULTIVATED ACREAGE	DESCRIPTION OF CULTURE	DATE OF FIRST CULTURE
1	NW¼ NE¼	16 N	19 E	12.0	Pasture	1885
1	SW¼ NE¼	16 N	19 E	10.0	"	"
1	NW¼ SE¼	16 N	19 E	5.0	"	"
1	NE¼ NW¼	16 N	19 E	40.0	"	"
1	NW¼ NW¼	16 N	19 E	40.0	"	"
1	SE¼ NW¼	16 N	19 E	40.0	"	"
1	SW¼ NW¼	16 N	19 E	40.0	"	"
1	NE¼ SW¼	16 N	19 E	40.0	"	"
1	NW¼ SW¼	16 N	19 E	40.0	"	"
1	SE¼ SW¼	16 N	19 E	12.0	"	"
1	SW¼ SW¼	16 N	19 E	40.0	"	"
2	NE¼ NE¼	16 N	19 E	40.0	"	"
2	SE¼ NE¼	16 N	19 E	40.0	"	"
2	NW¼ NE¼	16 N	19 E	39.0	"	"
2	SW¼ NE¼	16 N	19 E	40.0	"	"
2	NE¼ NW¼	16 N	19 E	16.0	"	"
2	SE¼ NW¼	16 N	19 E	36.0	"	"
2	SW¼ NW¼	16 N	19 E	9.0	"	"
2	NW¼ SW¼	16 N	19 E	8.0	"	"
2	NE¼ SW¼	16 N	19 E	23.0	"	"
2	NE¼ SE¼	16 N	19 E	40.0	"	"
2	NW¼ SE¼	16 N	19 E	40.0	"	"
2	SW¼ SE¼	16 N	19 E	40.0	"	"
2	SE¼ SE¼	16 N	19 E	40.0	"	"
35	SW¼ SE¼	17 N	19 E	30.0	"	"
35	NW¼ SE¼	17 N	19 E	15.0	"	"
35	NE¼ SE¼	17 N	19 E	40.0	"	"
35	SE¼ SE¼	17 N	19 E	40.0	"	"
35	SW¼ NE¼	17 N	19 E	15.0	"	"
35	NW¼ NE¼	17 N	19 E	15.0	"	"
35	NE¼ NE¼	17 N	19 E	40.0	"	"
35	SE¼ NE¼	17 N	19 E	40.0	"	"
36	NW¼ SW¼	17 N	19 E	40.0	"	"
36	NE¼ SW¼	17 N	19 E	40.0	"	"
36	SE¼ SW¼	17 N	19 E	40.0	"	"
36	SW¼ SW¼	17 N	19 E	40.0	"	"
36	NW¼ NW¼	17 N	19 E	40.0	"	"
36	NE¼ NW¼	17 N	19 E	40.0	"	"
36	SE¼ NW¼	17 N	19 E	40.0	"	"
36	SW¼ NW¼	17 N	19 E	40.0	"	"
36	NW¼ NE¼	17 N	19 E	32.0	"	"
36	SW¼ NE¼	17 N	19 E	30.0	"	"
36	NW¼ SE¼	17 N	19 E	25.0	"	"
36	SW¼ SE¼	17 N	19 E	15.0	"	"
26	SW¼ SE¼	17 N	19 E	5.0	"	"
26	SE¼ SE¼	17 N	19 E	35.0	"	"
26	NE¼ SE¼	17 N	19 E	7.0	"	"
25	NW¼ SW¼	17 N	19 E	32.0	"	"
25	NE¼ SW¼	17 N	19 E	40.0	"	"
25	SW¼ SW¼	17 N	19 E	40.0	"	"
25	SE¼ SW¼	17 N	19 E	40.0	"	"
25	NW¼ SE¼	17 N	19 E	30.0	"	"
25	SW¼ SE¼	17 N	19 E	25.0	"	"
25	NE¼ NW¼	17 N	19 E	17.0	"	"
25	SE¼ NW¼	17 N	19 E	17.0	"	"
25	NW¼ NE¼	17 N	19 E	30.0	"	"
25	SW¼ NE¼	17 N	19 E	30.0	"	"
24	NE¼ SW¼	17 N	19 E	17.0	"	"
24	SE¼ SW¼	17 N	19 E	17.0	"	"
24	NW¼ SE¼	17 N	19 E	15.0	"	"
24	SW¼ SE¼	17 N	19 E	15.0	"	"
24	NE¼	17 N	19 E	25.0	"	"

Scale 1" = 600 ft.

FILED
Sept. 14, 1959
STATE ENGINEER'S OFFICE

MAP

TO ACCOMPANY PROOF OF APPROPRIATION (VESTED RIGHT) FOR IRRIGATION-STOCK WATERING AND FISH & GAME PROPOGATION BY

NEVADA FISH & GAME COMMISSION

SHEET 3 of 4 SHEETS.

See Amended Map filed 5-16-75

02442

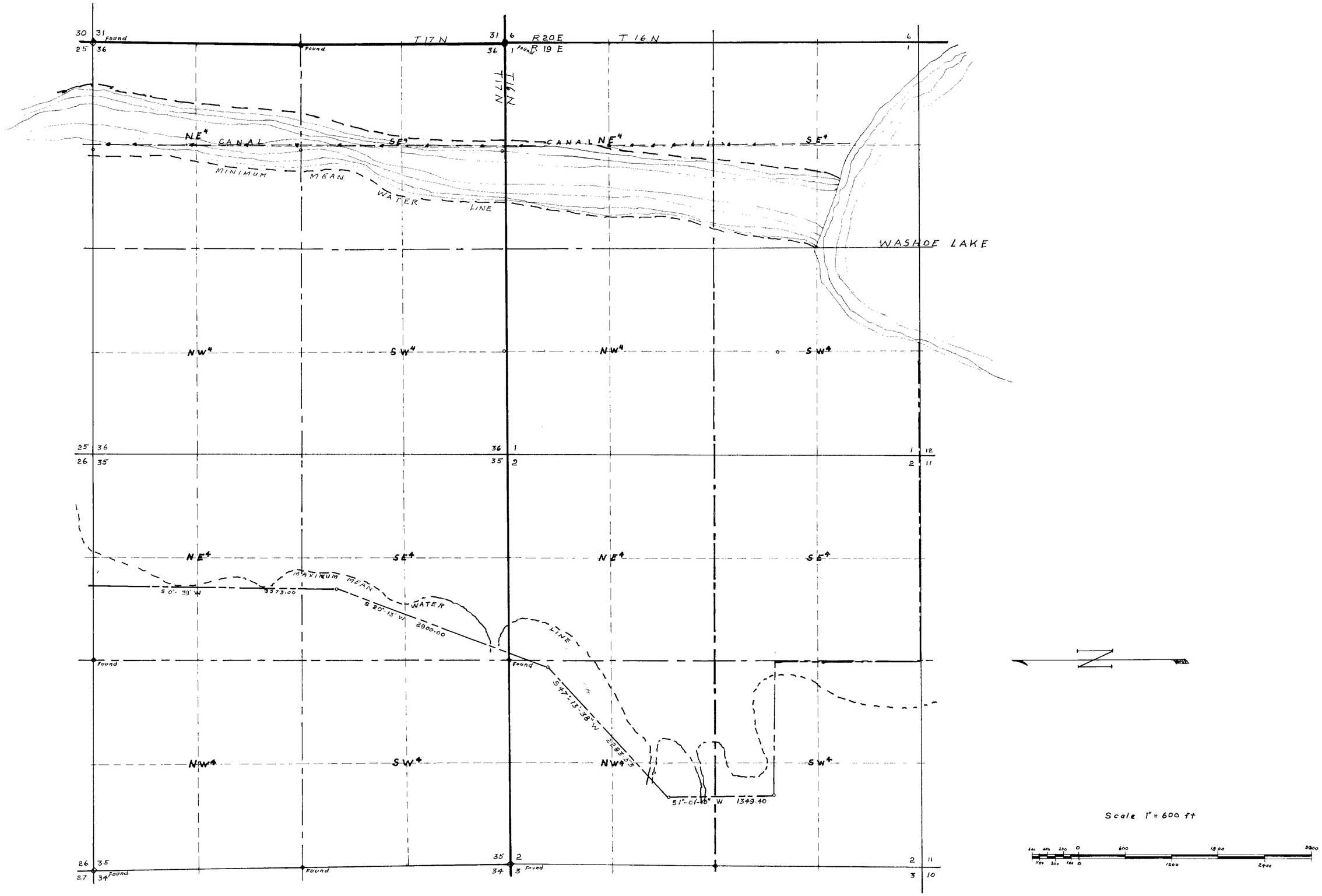

FILED
Sept. 14, 1959
STATE ENGINEER'S OFFICE

MAP

TO ACCOMPANY PROOF OF APPROPRIATION (VESTED RIGHT) FOR IRRIGATION-STOCK WATERING AND FISH & GAME PROPOGATION BY

NEVADA FISH & GAME COMMISSION

SHEET 4 of 4 SHEETS

See Amended Map filed 5-16-75

02442

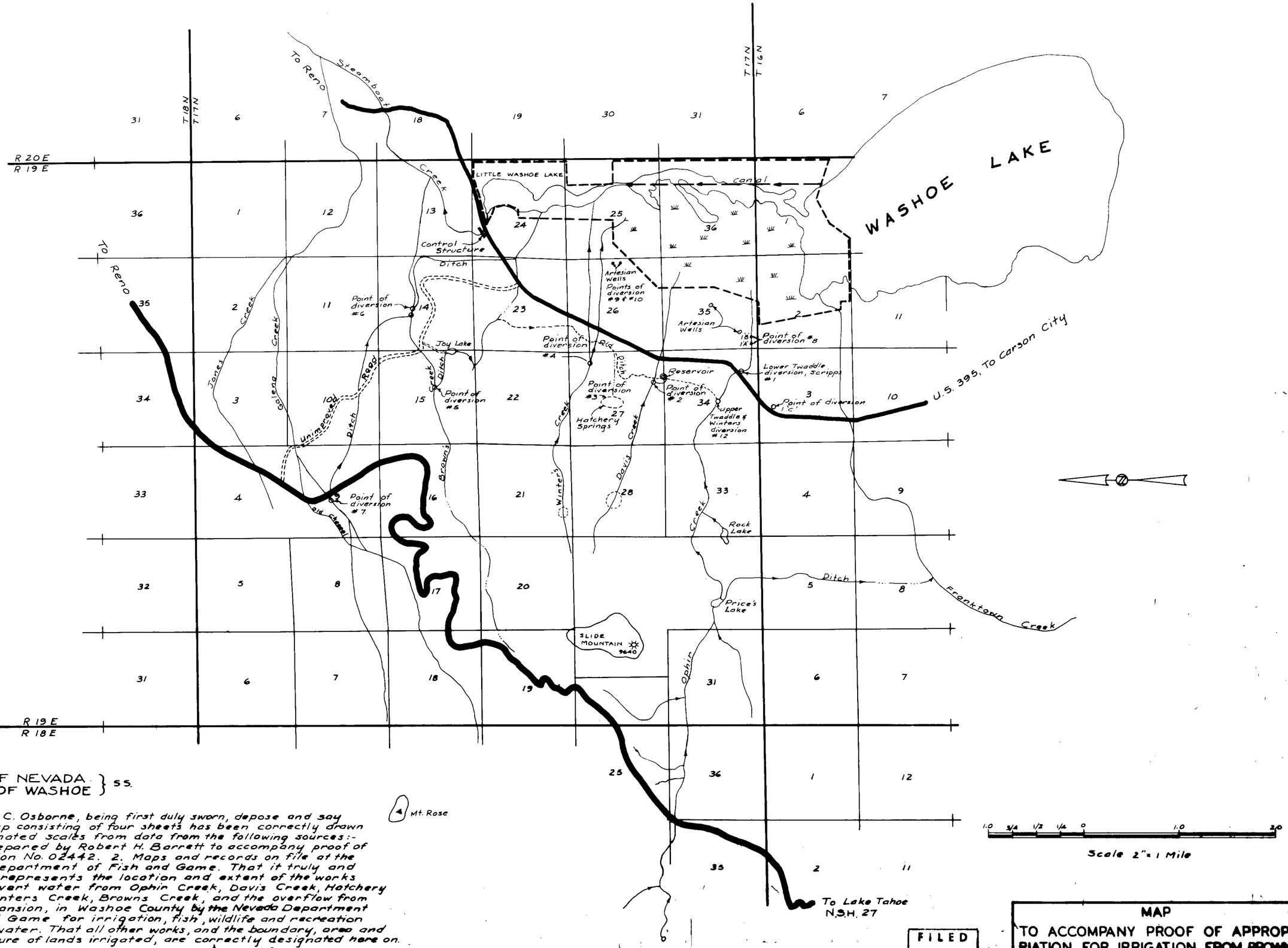

STATE OF NEVADA } ss.
COUNTY OF WASHOE }

I, Donald C. Osborne, being first duly sworn, depose and say that this map consisting of four sheets has been correctly drawn to the designated scales from data from the following sources:- 1. Maps prepared by Robert H. Barrett to accompany proof of appropriation No. 02442. 2. Maps and records on file at the Nevada Department of Fish and Game. That it truly and correctly represents the location and extent of the works used to divert water from Ophir Creek, Davis Creek, Hatchery Springs, Winters Creek, Browns Creek, and the overflow from Bowers Mansion, in Washoe County by the Nevada Department of Fish and Game for irrigation, fish, wildlife and recreation and stock water. That all other works, and the boundary, area and kind of culture of lands irrigated, are correctly designated here on.

Donald C. Osborne
Donald C. Osborne
State Water Right Surveyor

Subscribed and sworn to this 15th day of June 1972, before me, [illegible]
Notary Public in and for Washoe County, Nevada.

GROVER C. FREEMAN
COUNTY OF WASHOE
Notary Public - State of Nevada
Commission Expires Jan. 26, 1975

FILED
May 16, 1975
STATE ENGINEER'S OFFICE

MAP

TO ACCOMPANY PROOF OF APPROPRIATION, FOR IRRIGATION, FROM BROWNS WINTERS, DAVIS, AND OPHIR CREEKS AND THEIR TRIBUTARIES AND HATCHERY SPRINGS AND BOWERS MANSION OVERFLOW BY THE NEVADA DEPARTMENT OF FISH AND GAME.

JUNE 1972 REG. SC-38

1 OF 4

02770, 02769, 02768, 02767, 02760, 02442 — Filed under

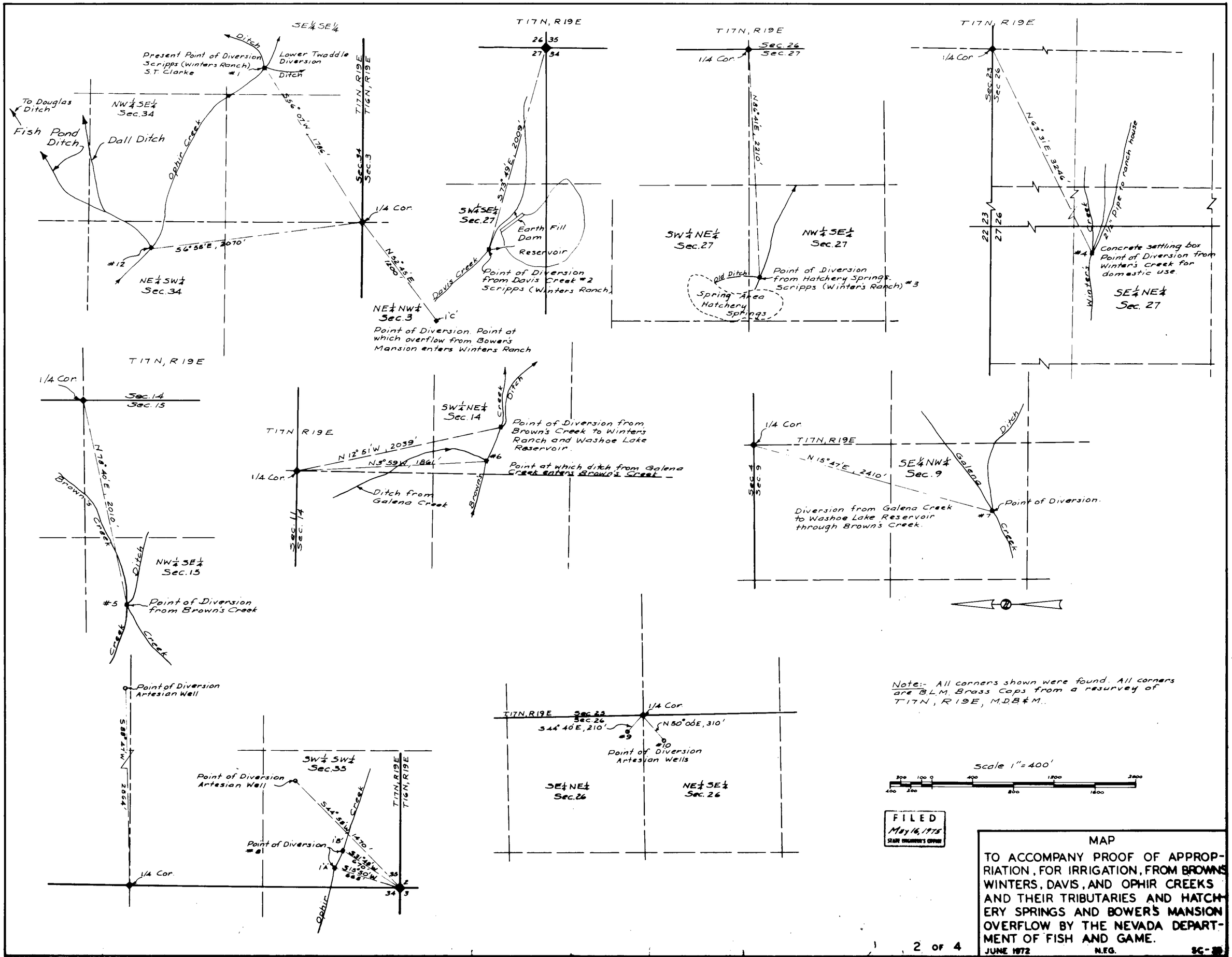

02770, 02769, 02768, 02767, 02760, 02442 – Filed under

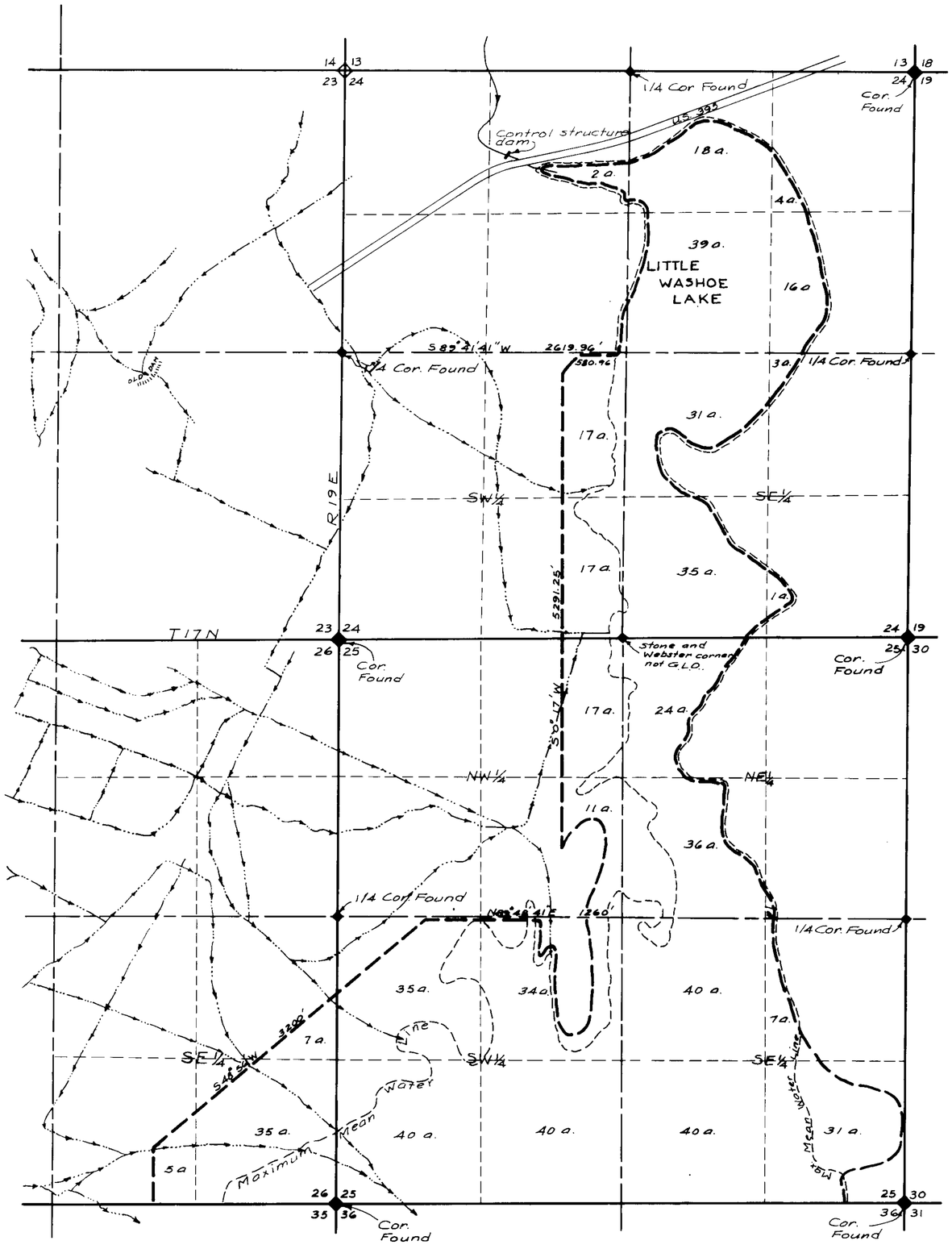

Source	Section	Sub-Division	Township	Range	Cultivated Acreage	Description of Culture	Date of First Culture
BDH OW	1	NWNE	16N	19E	35	Wildlife	1855
BDH OW	"	SENE	"	"	3	"	"
BDH OW	"	SWNE	"	"	39	"	"
BDH OW	"	NESE	"	"	7	"	"
BDH OW	"	NWSE	"	"	33	"	"
BDH OW	"	SWSE	"	"	2	"	"
BDH OW	"	SESE	"	"	1	"	"
BDH OW	"	NENW	"	"	40	"	"
BDH OW	"	NWNW	"	"	40	"	"
BDH OW	"	SENW	"	"	40	"	"
BDH OW	"	SWNW	"	"	40	"	"
BDH OW	"	NESW	"	"	40	"	"
BDH OW	"	NWSW	"	"	40	"	"
BDH OW	"	SESW	"	"	16	"	"
BDH OW	"	SWSW	"	"	40	"	"
BDH OW	2	NENE	"	"	40	"	"
BDH OW	"	SENE	"	"	40	"	"
BDH OW	"	NWNE	"	"	40	"	"
BDH OW	"	SWNE	"	"	40	"	"
BDH OW	"	NENW	"	"	36	"	"
BDH OW	"	SENW	"	"	32	"	"
BDH OW	"	SESW	"	"	14	"	"
BDH OW	"	NESW	"	"	26	"	"
BDH OW	"	NESE	"	"	40	"	"
BDH OW	"	NWSE	"	"	40	"	"
BDH OW	"	SWSE	"	"	40	"	"
BDH OW	"	SESE	"	"	40	"	"
BDH OW	35	SWSE	17N	19E	30	"	"
BDH OW	"	NWSE	"	"	13	"	"
BDH OW	"	NESE	"	"	40	"	"
BDH OW	"	SESE	"	"	40	"	"
BDH OW	"	SWNE	"	"	11	"	"
BDH OW	"	NWNE	"	"	10	"	"
BDH OW	"	NENE	"	"	40	"	"
BDH OW	"	SENE	"	"	40	"	"
BDH OW	36	NWSW	"	"	40	"	"
BDH OW	"	NESW	"	"	40	"	"
BDH OW	"	SESW	"	"	40	"	"
BDH OW	"	SWSW	"	"	40	"	"
BDH OW	"	NWNW	"	"	40	"	"
BDH OW	"	NENW	"	"	40	"	"
BDH OW	"	SENW	"	"	40	"	"
BDH OW	"	SWNW	"	"	40	"	"
BDH OW	"	NENE	"	"	22	"	"
BDH OW	"	NWNE	"	"	40	"	"
BDH OW	"	SENE	"	"	16	"	"
BDH OW	"	SWNE	"	"	40	"	"
BDH OW	"	NESE	"	"	12	"	"
BDH OW	"	NWSE	"	"	40	"	"
BDH OW	"	SWSE	"	"	37	"	"
BDH OW	26	SWSE	"	"	3	"	"
BDH OW	"	SESE	"	"	33	"	"
BDH OW	"	NESE	"	"	7	"	"
BD OW	25	NWSW	"	"	33	"	"
BDH OW	"	NESW	"	"	34	"	"
BDH OW	"	SWSW	"	"	40	"	"
BDH OW	"	SESW	"	"	40	"	"
BDH OW	"	NESE	"	"	7	"	"
BDH OW	"	NWSE	"	"	40	"	"
BDH OW	"	SESE	"	"	31	"	"
BDH OW	"	SWSE	"	"	40	"	"
B	"	NENW	"	"	17	"	"
B	"	SENW	"	"	11	"	"
BDH OW	"	SENE	"	"	1	"	"
BDH OW	"	NWNE	"	"	24	"	"
BDH OW	"	SWNE	"	"	36	"	"
BDH OW	24	NESW	"	"	17	"	"
BDH OW	"	SESW	"	"	17	"	"
BDH OW	"	NESE	"	"	3	"	"
BDH OW	"	NWSE	"	"	31	"	"
BDH OW	"	SESE	"	"	1	"	"
BDH OW	"	SWSE	"	"	35	"	"
BDH OW	"	SWNE	"	"	39	"	"
BDH OW	"	NENE	"	"	4	"	"
BDH OW	"	SENE	"	"	16	"	"
BDH OW	"	NWNE	"	"	18	"	"
BDH OW	"	NENW	"	"	2	"	"
M	2	NWNE	16 N	"	7	"	"
M	"	NENW	"	"	36	"	"
M	"	SESW	"	"	3	"	"

SOURCE LEGEND

B - Browns Creek
D - Davis Creek
H - Fish Hatchery Springs
O - Ophir Creek
W - Winters Creek
M - Bowers Mansion overflow

Scale 1" = 600'

600 400 200 0 600 1800 3000
500 300 100 0 1200 2400

FILED
May 16, 1975
STATE ENGINEER'S OFFICE

MAP
TO ACCOMPANY PROOF OF APPROPRIATION, FOR IRRIGATION, FROM BROWNS WINTERS, DAVIS, AND OPHIR CREEKS AND THEIR TRIBUTARIES AND HATCHERY SPRINGS AND BOWERS MANSION OVERFLOW BY THE NEVADA DEPARTMENT OF FISH AND GAME.

JUNE 1972 N.F.G. SC-35

3 OF 4

02770, 02769, 02768, 02767, 02760, 02442 — Filed under

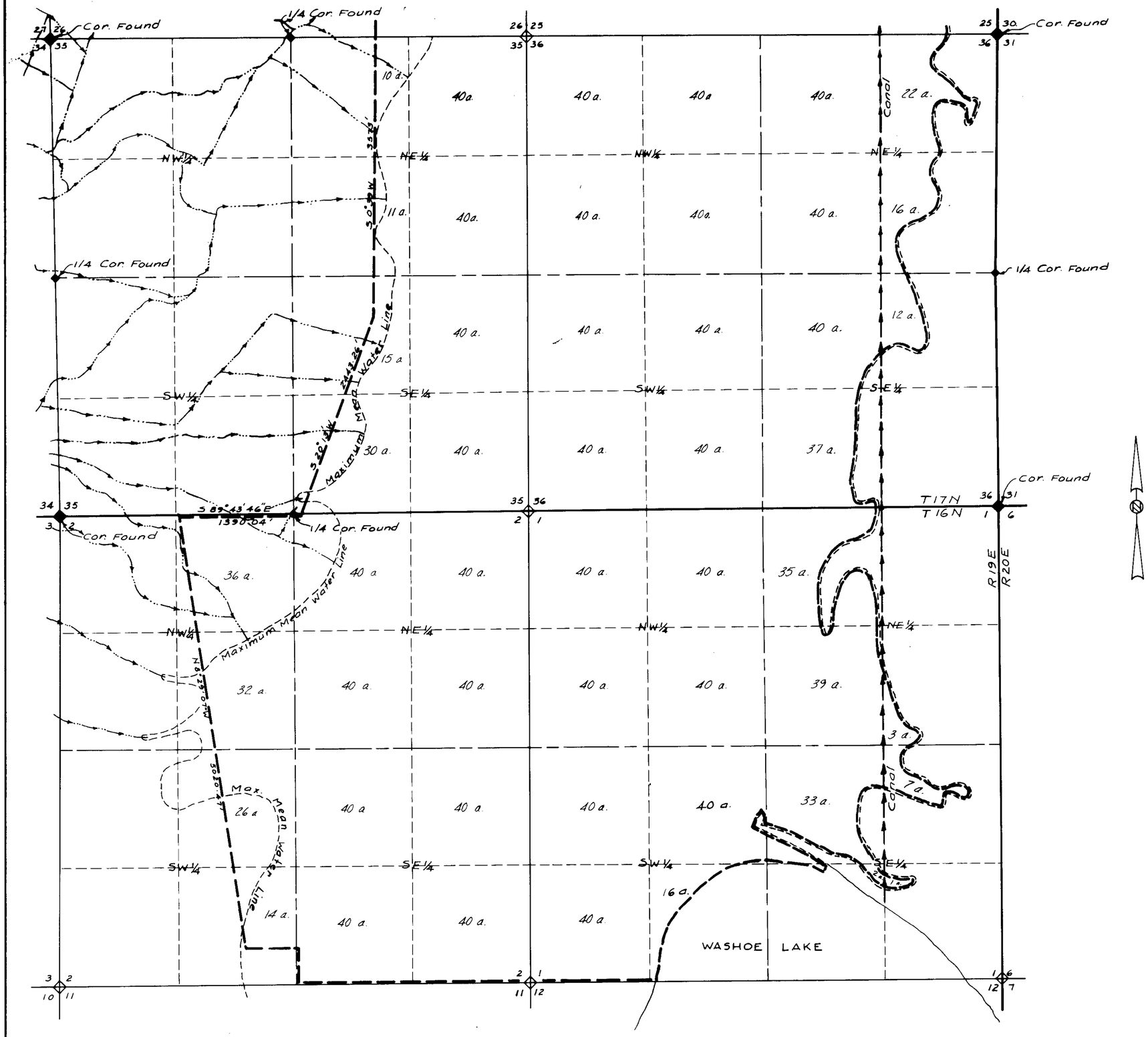

Scale 1"=600'

FILED
May 16, 1975
STATE ENGINEER'S OFFICE

MAP
TO ACCOMPANY PROOF OF APPROPRIATION, FOR IRRIGATION, FROM BROWNS WINTERS, DAVIS, AND OPHIR CREEKS AND THEIR TRIBUTARIES AND HATCHERY SPRINGS AND BOWERS MANSION OVERFLOW BY THE NEVADA DEPARTMENT OF FISH AND GAME.

JUNE 1972 N.F.G. SC-35

02770, 02769, 02768, 02767, 02760, 02442 — Filed under