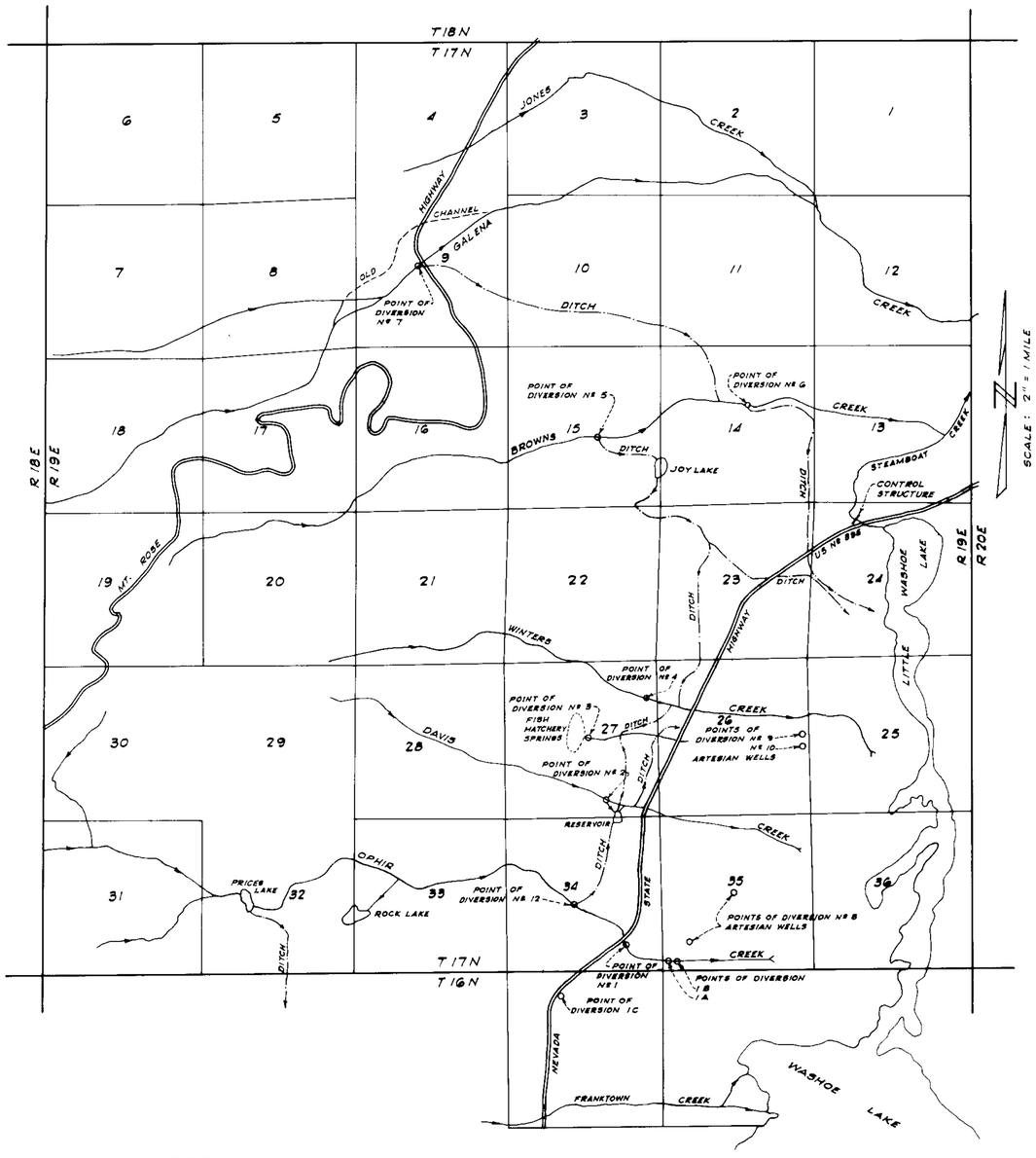

SOURCE OF SUPPLY AS DETERMINED BY WALTERS ENGINEERING MAY, 1972	SECTION	SUB-DIVISION	TOWNSHIP	RANGE	CULTIVATED ACREAGE	TYPE OF CULTURE	DATE OF FIRST CULTURE
OPHIR	2	NE¼ NW¼	16N	19E	28.0	MEADOW HAY	1855
"	2	SE¼ NW¼	16N	19E	8.0	"	
"	2	NW¼ NW¼	16N	19E	40.0	"	
"	2	SW¼ NW¼	16N	19E	18.0	"	
"	3	NE¼ NE¼	16N	19E	38.0	"	
"	3	SE¼ NE¼	16N	19E	20.0	"	
BOWERS OVERFLOW & OPHIR	3	NW¼ NE¼	16N	19E	40.0	"	
" "	3	SW¼ NE¼	16N	19E	20.0	"	
" "	3	NE¼ NW¼	16N	19E	25.0	"	
" "	3	SE¼ NW¼	16N	19E	18.0	"	
	3	NW¼ NW¼	16N	19E	NONE	FOREST	DRY
					249.0		
OPHIR & DAVIS	35	NW¼ NE¼	17N	19E	30.0	MEADOW HAY	1855
" "	35	SW¼ NE¼	17N	19E	30.0	"	
" "	35	NE¼ NW¼	17N	19E	40.0	"	
" "	35	NW¼ NW¼	17N	19E	40.0	"	
" "	35	SE¼ NW¼	17N	19E	40.0	"	
" "	35	SW¼ NW¼	17N	19E	40.0	"	
" "	35	NW¼ SE¼	17N	19E	25.0	"	
OPHIR	35	SW¼ SE¼	17N	19E	15.0	"	
OPHIR & DAVIS	35	NE¼ SW¼	17N	19E	40.0	"	
OPHIR	35	NW¼ SW¼	17N	19E	40.0	"	
"	35	SE¼ SW¼	17N	19E	40.0	"	
"	35	SW¼ SW¼	17N	19E	40.0	"	
OPHIR	34	SE¼ NE¼	17N	19E	25.0	"	
DAVIS	34	NE¼ NE¼	17N	19E	× 30*	"	1855
OPHIR	34	SW¼ SE¼	17N	19E	× 18*	"	
"	34	SE¼ SE¼	17N	19E	30.0	MEADOW HAY	
	34	SW¼ SW¼	17N	19E	NONE		
	34	NW¼ SW¼	17N	19E	"		
	34	SW¼ NW¼	17N	19E	"		
	34	SE¼ SW¼	17N	19E	"		
	27	NW¼ SW¼	17N	19E	"		1855
	27	NE¼ SW¼	17N	19E	"		
	27	SW¼ SW¼	17N	19E	"		
	27	SE¼ SW¼	17N	19E	"		
	27	NW¼ NW¼	17N	19E	"		
	27	NE¼ NW¼	17N	19E	"		
	27	NW¼ NE¼	17N	19E	"		
	27	NE¼ NE¼	17N	19E	"		
	27	SE¼ NE¼	17N	19E	"		
FISH HATCHERY SPRINGS	27	NE¼ SE¼	17N	19E	40.0	MEADOW HAY	
DAVIS	27	SE¼ SE¼	17N	19E	38.0	"	
					528.0		
OPHIR, WINTERS, & BROWN	26	NE¼ NE¼	17N	19E	40.0	MEADOW HAY	1855
" " "	26	NW¼ NE¼	17N	19E	40.0	"	
FISH HATCH. SPGS., OPHIR, WINTERS, BROWN, DAVIS	26	SW¼ NE¼	17N	19E	40.0	"	
" " "	26	SE¼ NE¼	17N	19E	40.0	"	
" " "	26	NE¼ SE¼	17N	19E	36.0	"	
" " "	26	NW¼ SE¼	17N	19E	40.0	"	
" " "	26	SW¼ SE¼	17N	19E	36.0	"	
" " "	26	SE¼ SE¼	17N	19E	10.0	"	
WINTERS, BROWN	26	NW¼ NW¼	17N	19E	10.0	"	
OPHIR, WINTERS, & BROWN	26	NE¼ NW¼	17N	19E	25.0	"	
" "	26	SW¼ NW¼	17N	19E	10.0	"	
FISH HATCH. SPGS., OPHIR, WINTERS, BROWN, DAVIS	26	SE¼ NW¼	17N	19E	40.0	"	
" " "	26	NW¼ SW¼	17N	19E	40.0	"	
" " "	26	NE¼ SW¼	17N	19E	40.0	"	
" " "	26	SW¼ SW¼	17N	19E	40.0	"	
" " "	26	SE¼ SW¼	17N	19E	40.0	"	
OPHIR, WINTERS, & BROWN	25	NW¼ NW¼	17N	19E	40.0	"	1855
" " "	25	NE¼ NW¼	17N	19E	20.0	"	
" " "	25	SW¼ NW¼	17N	19E	40.0	"	
" " "	25	SE¼ NW¼	17N	19E	20.0	"	
" " "	25	NW¼ SW¼	17N	19E	10.0	"	
" " "	25	NE¼ SW¼	17N	19E	4.0	"	
BROWN	24	NW¼ SW¼	17N	19E	30.0	"	1855
"	24	NE¼ SW¼	17N	19E	20.0	"	
"	24	SW¼ SW¼	17N	19E	40.0	"	
"	24	SE¼ SW¼	17N	19E	20.0	"	
"	23	SE¼ SE¼	17N	19E	10.0	"	1855
	23	NW¼ NE¼	17N	19E	NONE	FOREST	
	23	NW¼ SW¼	17N	19E	"	"	
	23	SW¼ SW¼	17N	19E	"	"	
	22	SE¼ SW¼	17N	19E	"	"	
	22	SW¼ SE¼	17N	19E	"	"	
					779.0		
					1575.0		

* ACREAGE BY WALTERS ENGINEERING (NOT INCLUDED IN TOTAL)

MEADOW HAY AS SHOWN IN TABULATION IS HARVEST CROP

STATE OF NEVADA
COUNTY OF WASHOE SS

I ROY H. HIBDON, BEING FIRST SWORN, DEPOSE AND SAY THAT THIS MAP CONSISTING OF 3 SHEETS HAS BEEN CORRECTLY DRAWN TO THE DESIGNATED SCALE FROM DATA FROM THE FOLLOWING SOURCES. 1. MAPS TO ACCOMPANY PROOF OF APPROPRIATION 02441 DATED SEPT. 14, 1959 BY ROBERT H. BARRETT. 2. NEVADA HIGHWAY DEPT. AERIAL PHOTOS AND TOPOGRAPHIC MAPS DATED 1966. 3. VARIOUS MAPS AND RECORDS PRESENTED AS EVIDENCE. 4. FIELD VERIFICATION OF DITCH SYSTEMS AND DIVERSIONS; THAT IT TRULY AND CORRECTLY REPRESENTS THE LOCATION AND EXTENT OF THE WORKS USED TO DIVERT WATER FROM OPHIR CREEK, DAVIS CREEK, FISH HATCHERY SPRINGS, WINTERS CREEK, BROWNS CREEK, AND ARTESIAN WELLS AND OVERFLOW FROM BOWERS MANSION BY JOHN JAY CASEY FOR IRRAGATION, STOCKWATERING AND DOMESTIC USE. THAT ALL OTHER WORKS OR STREAMS WHICH ARE CROSSED BY OR CONNECTED WITH SAID WORKS, AND THE BOUNDARY, AREA AND KIND OF CULTURE OF LANDS IRRAGATED, ARE CORRECTLY DESIGNATED HEREON.

Roy H. Hibdon
STATE WATER RIGHT SURVEYOR No.370

DONALD L. TURLEY
Notary Public — State of Nevada
Washoe County
My Commission Expires July 10, 1974

SUBSCRIBED AND SWORN TO BEFORE ME THIS 12 DAY OF May 1972
NOTARY PUBLIC IN AND FOR WASHOE COUNTY, NEVADA
MY COMMISSION EXPIRES July 10, 1974
Donald L. Turley

OFFICE
STATE ENGINEER

FILED
Mar. 27, 1975
STATE ENGINEER'S OFFICE

AMENDED MAP

MAP

TO ACCOMPANY PROOFS OF APPROPRIATION FROM BROWNS, DAVIS, OPHIR, WINTERS CREEKS, BOWERS MANSION OVERFLOW AND FISH HATCHERY SPRING, FOR IRRIGATION, STOCK WATERING AND DOMESTIC PURPOSES BY JOHN J. CASEY

WALTERS ENGINEERING
MAY, 1972
RENO, NEVADA
JOB No. 00-0011

02757 . 02756 . 02755 . 02754 . 02753 . 02441 — Filed Under

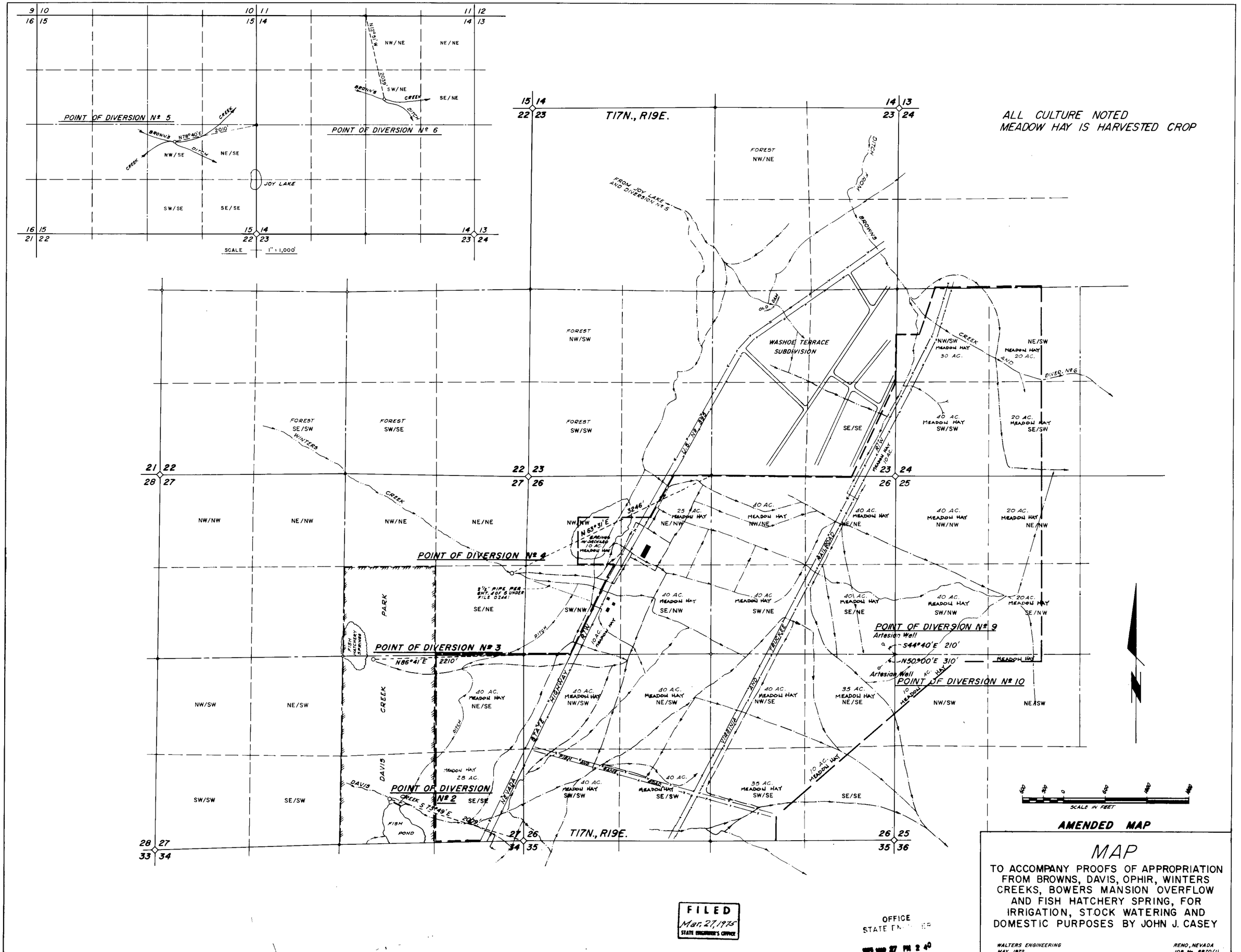

MAP

TO ACCOMPANY PROOFS OF APPROPRIATION FROM BROWNS, DAVIS, OPHIR, WINTERS CREEKS, BOWERS MANSION OVERFLOW AND FISH HATCHERY SPRING, FOR IRRIGATION, STOCK WATERING AND DOMESTIC PURPOSES BY JOHN J. CASEY

WALTERS ENGINEERING
MAY, 1972

RENO, NEVADA
JOB No 8870(1)

FILED
Mar. 27, 1975
STATE ENGINEER'S OFFICE

OFFICE
STATE ENGINEER

1975 MAR 27 PM 2 40

02757, 02756, 02755, 02754, 02753, 02441 — Filed Under

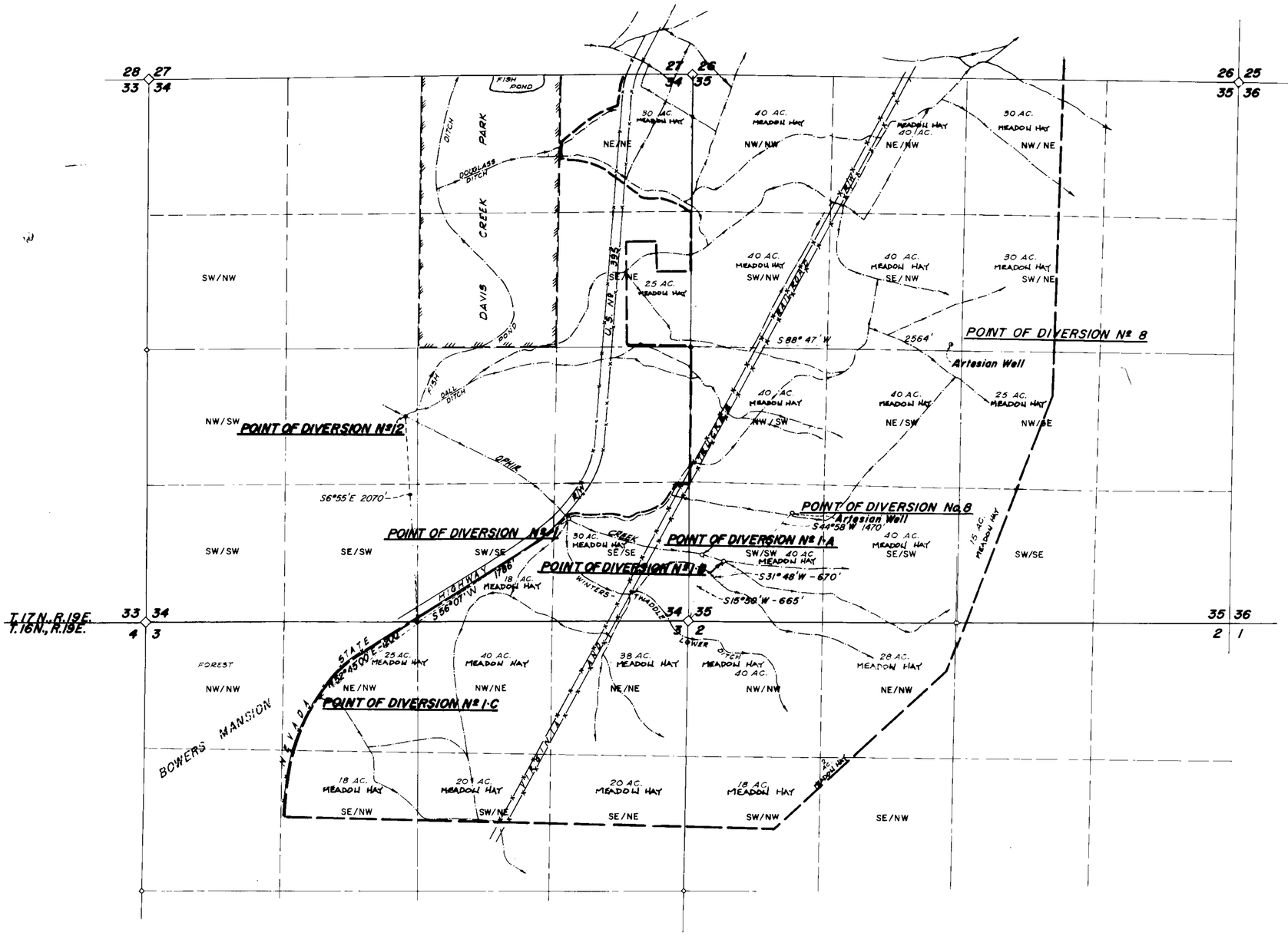

NOTATIONS, AS SHOWN ON SHEET 2 OF 5 OF R.H. BARRETT'S PROOF OF APPROPRIATION FILE Nº 02441, DESCRIBING THE POINTS OF DIVERSION.

POINT OF DIVERSION	DESCRIPTION
1	PRESENT POINT OF DIVERSION SCRIPPS (WINTERS RANCH) S.T. CLARKE NO. 1 LOWER TWADDLE DIVERSION
"1A"	POINT OF DIVERSION
"1B"	POINT OF DIVERSION
"1C"	POINT OF DIVERSION: POINT AT WHICH OVERFLOW FROM BOWER'S MANSION ENTERS WINTER'S RANCH.
2	POINT OF DIVERSION FROM DAVIS CREEK NO 2 SCRIPPS (WINTERS RANCH)
3	POINT OF DIVERSION FROM HATCHERY SPRINGS SCRIPPS (WINTERS RANCH) NO 3
4	CONCRETE SETTLING BOX POINT OF DIVERSION FROM WINTERS CREEK FOR DOMESTIC USE.
5	POINT OF DIVERSION FROM BROWNS CREEK NO 5
6	POINT OF DIVERSION FROM BROWNS CREEK TO WINTERS RANCH AND WASHOE LAKE RESERVOIR POINT AT WHICH DITCH FROM GALENA CREEK ENTERS BROWNS CREEK NO 6
7	DIVERSION FROM GALENA CREEK TO WASHOE LAKE RESERVOIR THROUGH BROWNS CREEK NO 7
8	POINT OF DIVERSION ARTESIAN WELL
9 & 10	POINT OF DIVERSION ARTESIAN WELLS
11	PRESENT POINT OF DIVERSION NO. 11 (S.T. CLARKE)
12	WINTERS POINT OF DIVERSION. (NOT IN USE) NO. 12

ALL CULTURE NOTED
MEADOW HAY IS HARVESTED CROP

SCALE IN FEET

AMENDED MAP

FILED
Mar. 27, 1975
STATE ENGINEER'S OFFICE

OFFICE
STATE ENGINEER

MAP

TO ACCOMPANY PROOFS OF APPROPRIATION FROM BROWNS, DAVIS, OPHIR, WINTERS CREEKS, BOWERS MANSION OVERFLOW AND FISH HATCHERY SPRING, FOR IRRIGATION, STOCK WATERING AND DOMESTIC PURPOSES BY JOHN J. CASEY

WALTERS ENGINEERING
MAY, 1972

RENO, NEVADA
JOB No. 8870(1).

66526 02757, 02756, 02755, 02754, 02753, 02441 — Filed Under

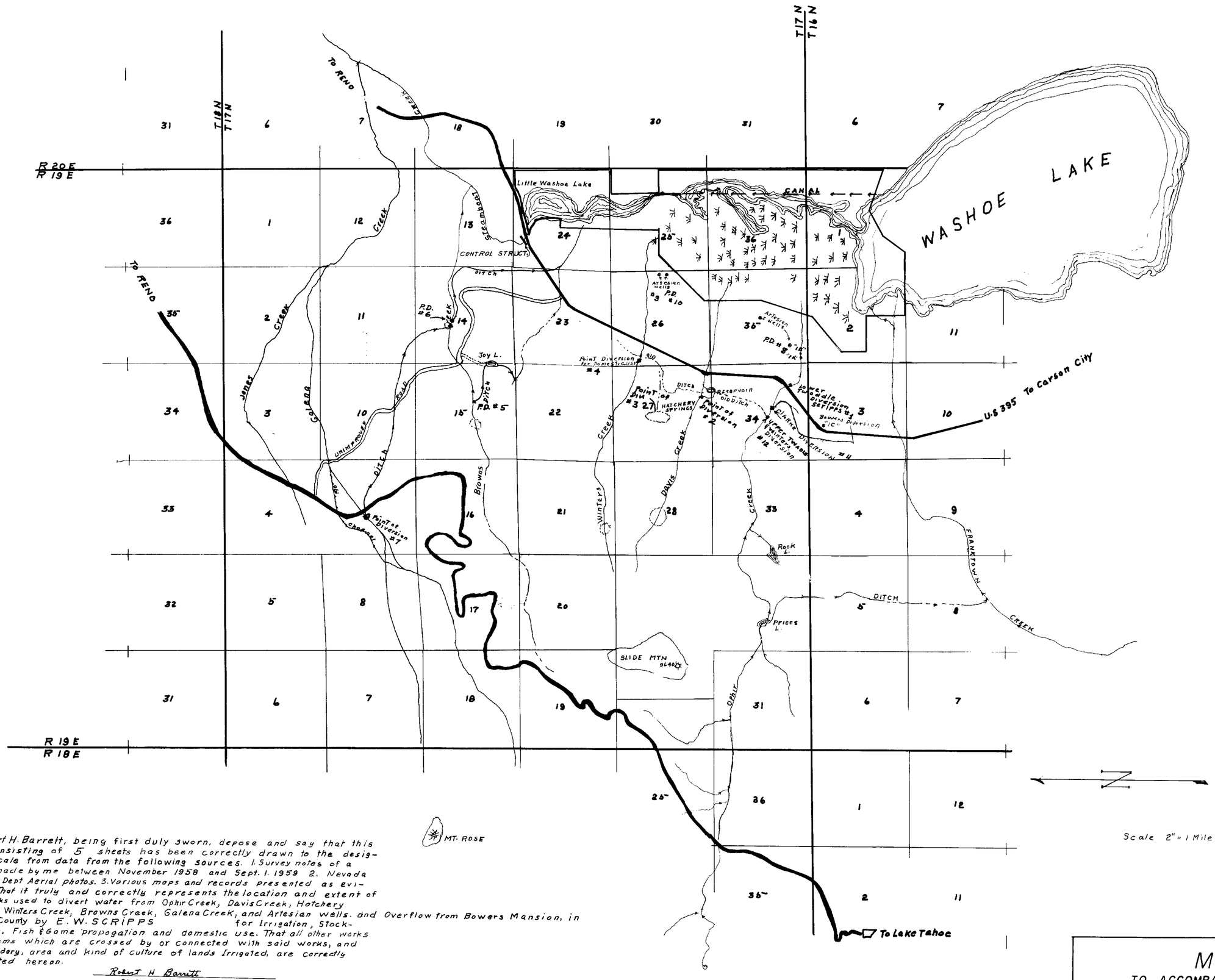

Scale 2" = 1 Mile

I Robert H. Barrett, being first duly sworn, depose and say that this map consisting of 5 sheets has been correctly drawn to the designated scale from data from the following sources. 1. Survey notes of a survey made by me between November 1958 and Sept. 1. 1959 2. Nevada Highway Dept Aerial photos. 3. Various maps and records presented as evidence; That it truly and correctly represents the location and extent of the works used to divert water from Ophir Creek, Davis Creek, Hatchery Springs, Winters Creek, Browns Creek, Galena Creek, and Artesian Wells. and Overflow from Bowers Mansion, in Washoe County by E. W. SCRIPPS for Irrigation, Stock-Watering, Fish & Game propogation and domestic use. That all other works or streams which are crossed by or connected with said works, and the boundary, area and kind of culture of lands Irrigated, are correctly designated hereon.

Robert H. Barrett
State Water Right Surveyor.

Subscribed and sworn to, this 14th day of September 1959 before me

Mrs Hilda Sherwood

Notary public in and for Ormsby County, Nevada.

My Commission Expires July 1, 1961

SHEET 1 of 5 SHEETS

FILED
Sept. 14, 1959
STATE ENGINEER'S OFFICE

MAP

TO ACCOMPANY PROOF OF APPROPRIATION (VESTED RIGHT) FOR IRRIGATION-STOCK WATERING FISH & GAME PROPOGATION AND DOMESTIC USE BY

E. W. SCRIPPS

See Amended Map filed 3-27-75

02441

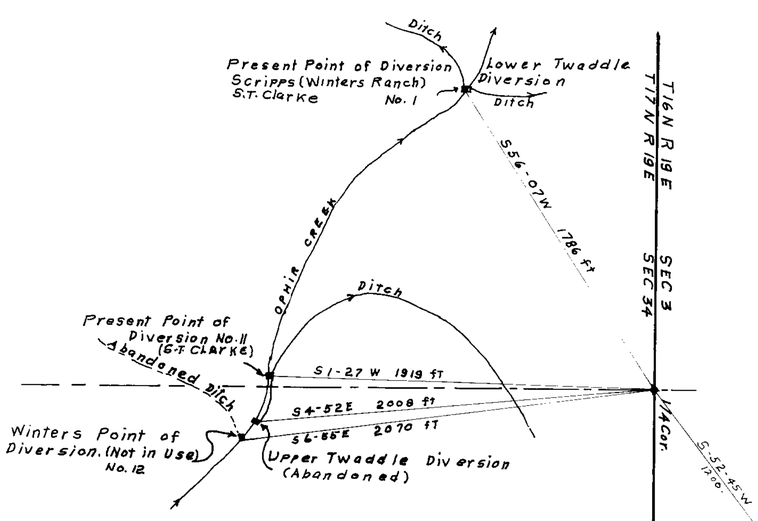

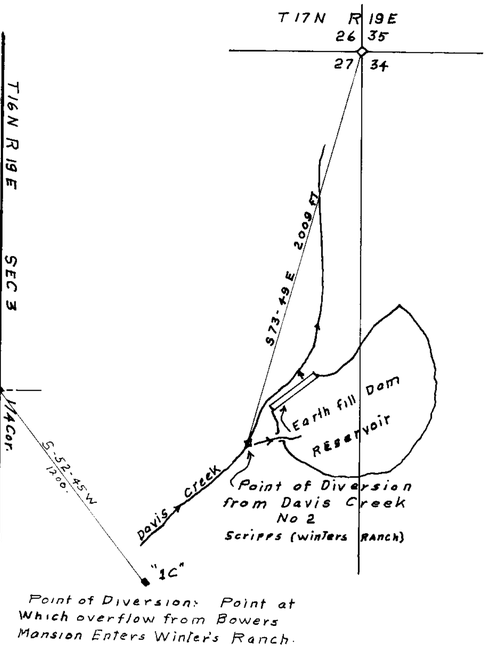



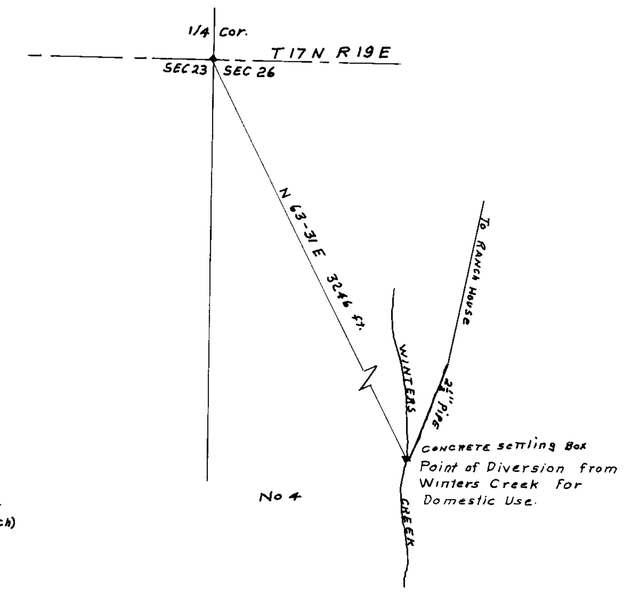

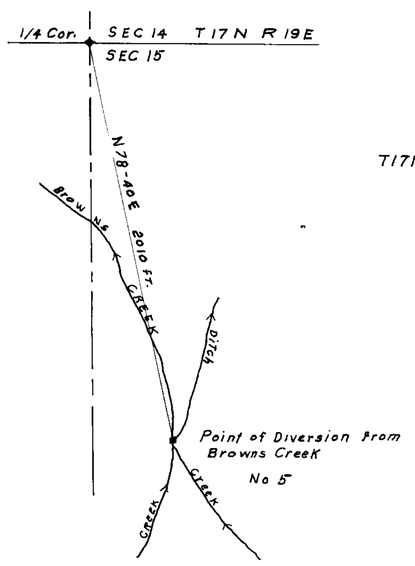

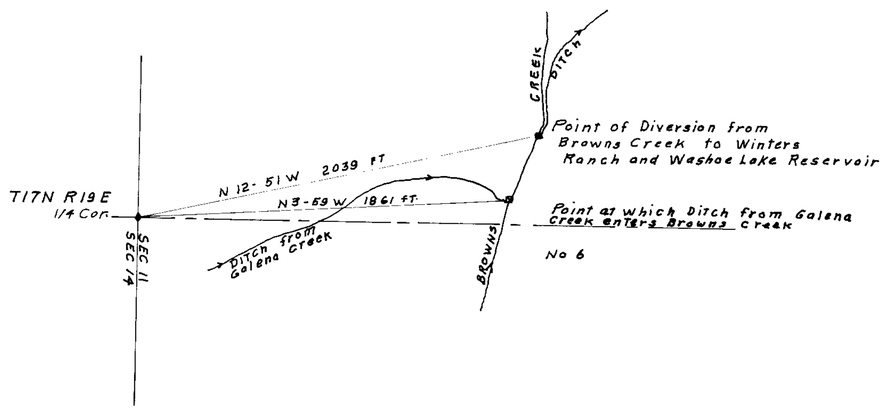

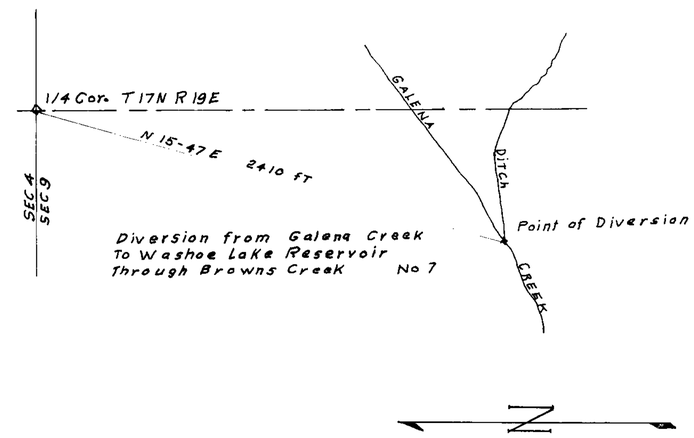

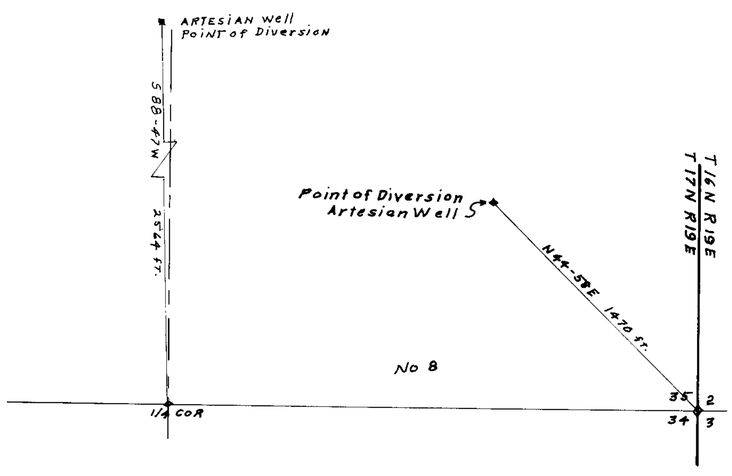

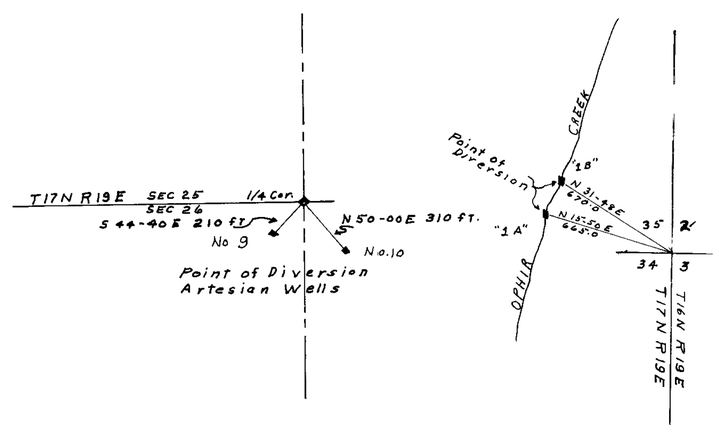

Note:
All corners shown, were found, and are B.L.M. Brass Caps of a resurvey of T17N; R19E.

Scale 1" = 400 ft.

300 100 0 400 1200 2000
400 200 800 1600

MAP

TO ACCOMPANY PROOF OF APPROPRIATION (VESTED RIGHT) FOR IRRIGATION-STOCK WATERING-FISH & GAME PROPOGATION AND DOMESTIC USE

BY

E. W. SCRIPPS

FILED
Sept. 14, 1959

SHEET 2 of 5 SHEETS

See Amended Map Filed 3-27-75

02441

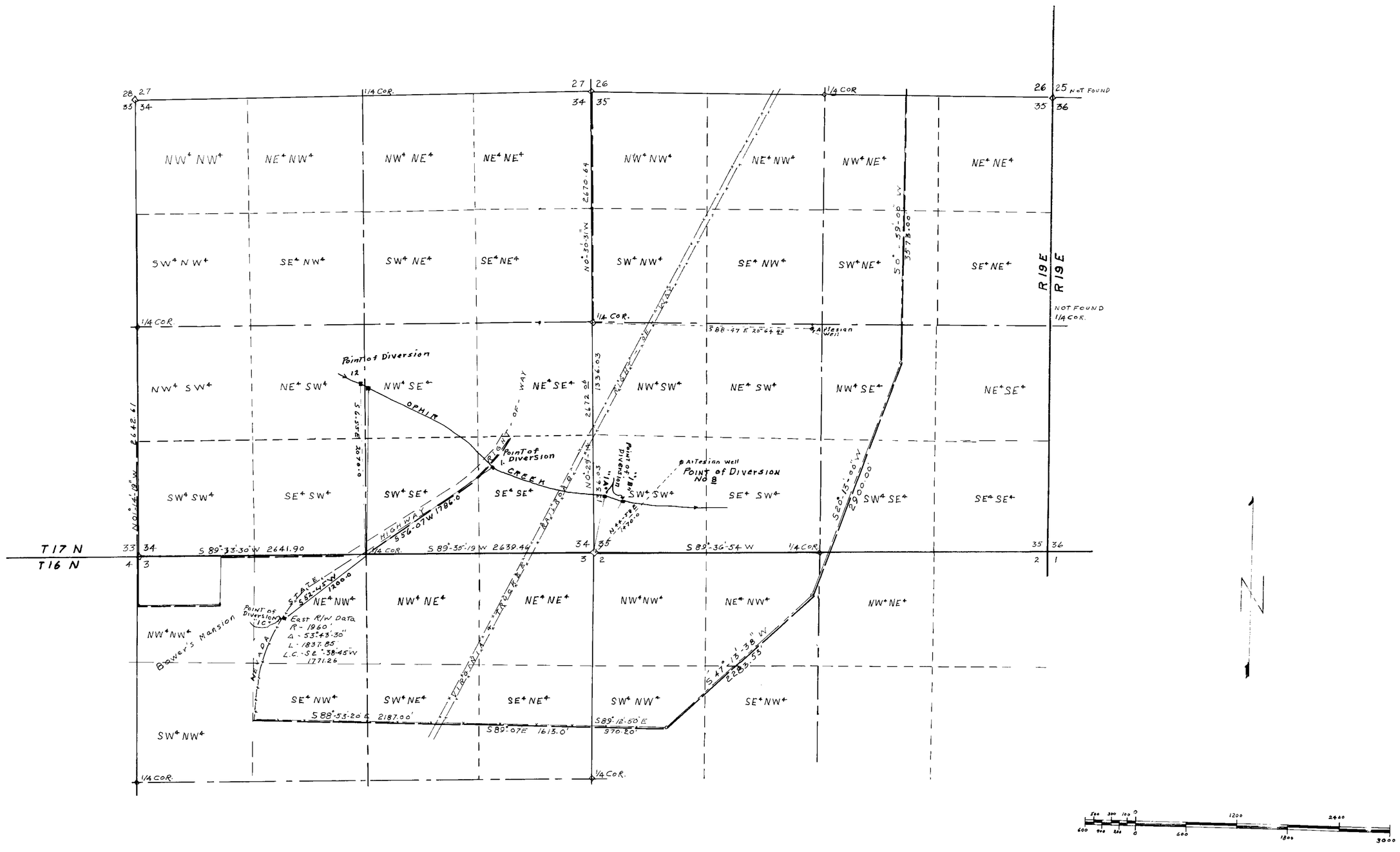

MAP

TO ACCOMPANY PROOF OF APPROPRIATION (VESTED RIGHT) FOR IRRIGATION-STOCK WATERING AND DOMESTIC USE

BY

E. W. SCRIPPS

Sept. 14, 1959

SHEET 3 of 5 SHEETS

See Amended Map filed 3-27-75

02441

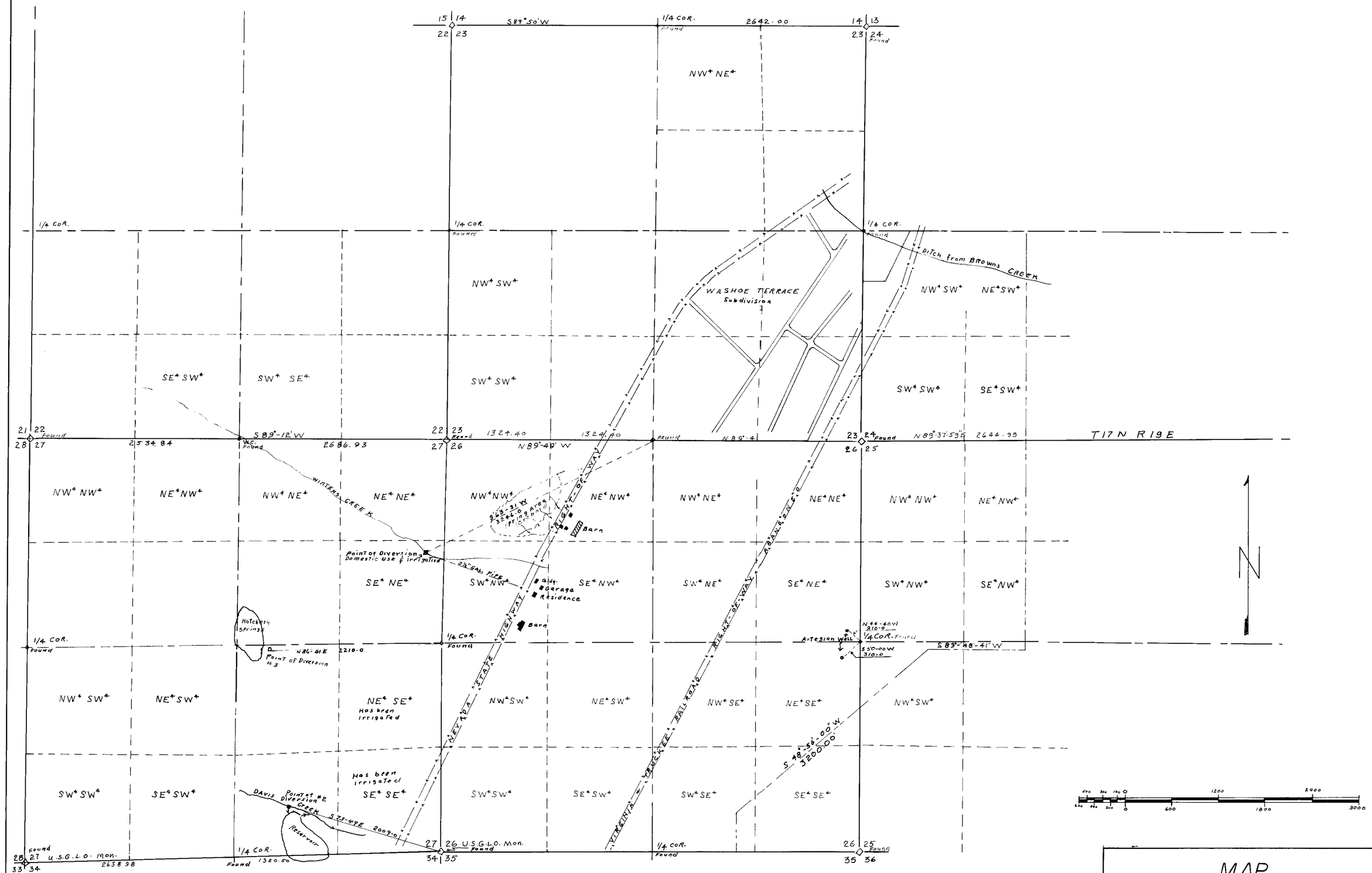

MAP

TO ACCOMPANY PROOF OF APPROPRIATION (VESTED RIGHT) FOR IRRIGATION-STOCK WATERING AND DOMESTIC USE BY E. W. SCRIPPS

FILED
Sept. 14, 1959
U.S. ... OFFICE

SHEET 4 of 5 SHEETS

See Amended Map filed 3-27-75

02441

SECTION	SUB-DIVISION	TOWN-SHIP	RANGE	CULTIVATED ACREAGE	TYPE OF CULTURE	DATE OF FIRST CULTURE
2	NE* NW*	16 N	19 E	28.5	PASTURE	1855
2	SE* NW*	16 N	19E	20	"	
2	NW* NW*	16N	19E	40.0	"	
2	SW* NW*	16 N	19 E	18.0	"	
3	NE* NE*	16 N	19E	38.0	"	
3	SE NE	16 N	19E	20.0	"	
3	NW NE	16N	19E	40	"	
3	SW NE	16N	19E	20	"	
3	NE NW	16N	19E	25	"	
3	SE NW	16 N	19E	18	"	
3	NW NW	16N	19E	None	Forest	Dry
				249		
35	NW NE	17N	19E	30	Pasture	1855
35	SW NE	17N	19E	30	"	
35	NE NW	17N	19E	40	"	
35	NW NW	17N	19E	40	"	
35	SE NW	17N	19E	40	"	
35	SW NW	17N	19E	40	"	
35	NW SE	17N	19E	25	"	
35	SW SE	17N	19E	15	"	
35	NE SW	17N	19E	40	"	
35	NW SW	17N	19E	40	"	
35	SE SW	17N	19E	40	"	
35	SW SW	17N	19E	40	"	
34	SE NE	17N	19E	25	"	
34	NE NE	17N	19E			1855
34	SW SE	17N	19E			
34	SE SE	17N	19E	30	"	
34	SW SW	17N	19E	None		
34	NW SW	17N	19E	None		
34	SW NW	17N	19E	None		
34	SE SW	17N	19E	None		
27	NW SW	17N	19E	None		1855
27	NE SW	17N	19E	None		
27	SW SW	17N	19E	None		
27	SE SW	17N	19E	None		
27	NW NW	17N	19E	None		
27	NE NW	17N	19E	None		
27	NW NE	17N	19E	None		
27	NE NE	17N	19E	None		
27	SE NE	17N	19E	None		
27	NE SE	17N	19E	40	Pasture	
27	SE SE	17N	19E	38	"	
				528		

SECTION	SUB-DIVISION	TOWN-SHIP	RANGE	CULTIVATED ACREAGE	TYPE OF CULTURE	DATE OF FIRST CULTURE
26	NE NE	17 N	19 E	40	PASTURE	1855
26	NW NE			40	"	
26	SW NE			40	"	
26	SE NE			40	"	
26	NE SE			35	"	
26	NW SE			40	"	
26	SW SE			35	"	
26	SE SE			10	"	
26	NW NW			10	"	
26	NE NW			25	"	
26	SW NW			18	"	
26	SE NW			40	"	
26	NW SW			40	"	
26	NE SW			40	"	
26	SW SW			40	"	
26	SE SW			40	"	
25	NW NW	T17 N	R19 E	40	"	1855
25	NE NW			20	"	
25	SW NW			40	"	
25	SE NW			20	"	
25	NW SW			10	"	
25	NE SW			4	"	
24	NW SW	T17N	R19 E	30	"	1855
24	NE SW			20	"	
24	SW SW			40	"	
24	SE SW			20	"	
23	SE SE	T17N	R19E	10	"	1855
23	NW NE			None	Forest	
23	NW SW			None	Forest	
23	SW SW			None	Forest	
22	SE SW			None	Forest	
22	SW SE			None	Forest	
				779		
				1575		

MAP

TO ACCOMPANY PROOF OF APPROPRIATION (VESTED RIGHT) FOR IRRIGATION - STOCK WATERING DOMESTIC - FISH & GAME PROPOGATION

BY

E. W. SCRIPPS

FILED
Sept. 14, 1959
STATE ENGINEER

SHEET 5 of 5 SHEETS

See Amended Map filed 3-27-75

02441