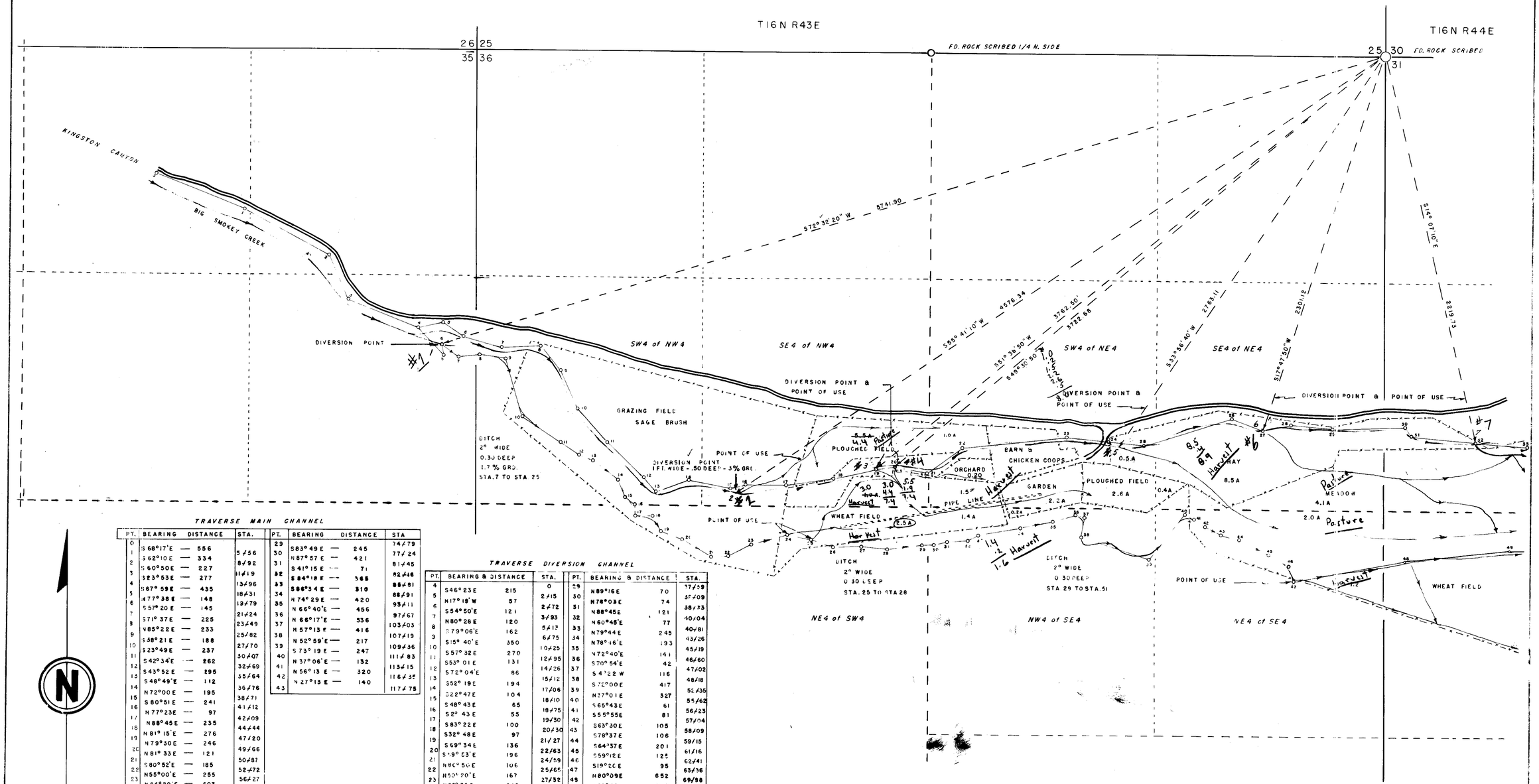

TRAVERSE MAIN CHANNEL

PT.	BEARING	DISTANCE	STA.
0	S 68°17'E	556	5/56
1	S 62°10 E	334	8/92
2	S 60°50E	227	11/19
3	S 23°53E	277	13/96
4	S 67° 59E	435	18/31
5	S 77°38 E	148	19/79
6	S 57° 20 E	145	21/24
7	S 71° 37E	225	23/49
8	N 85°22 E	233	25/82
9	S 38° 21 E	188	27/70
10	S 23°49E	237	30/07
11	S 42°34'E	262	32/69
12	S 43°52 E	295	35/64
13	S 48°49'E	112	36/76
14	N 72°00 E	195	38/71
15	S 80°51 E	241	41/12
16	N 77°23E	97	42/09
17	N 88°45 E	235	44/44
18	N 81° 15'E	276	47/20
19	N 79°30E	246	49/66
20	N 81° 33E	121	50/87
21	S 80°52'E	185	52/72
22	N 55°00'E	255	56/27
23	N 64°20'E	603	61/30
24	S 84°01'E	246	63/76
25	S 84°08'E	207	65/83
26	N 72°30 E	531	71/14
27	S 70°30E	190	73/04
28	N 77°00E	175	74/79
29			

PT.	BEARING	DISTANCE	STA
29	S 83° 49 E	245	74/79
30	N 87° 57 E	421	77/24
31	S 41° 15 E	71	81/45
32	S 84° 18 E	365	82/16
33	S 86° 34 E	310	85/81
34	N 74° 29 E	420	88/91
35	N 66° 40'E	456	93/11
36	N 66° 17'E	536	97/67
37	N 57° 13 E	416	103/03
38	N 52° 59'E	217	107/19
39	S 73° 19 E	247	109/36
40	N 37° 06'E	132	111/83
41	N 56° 13 E	320	113/15
42	N 27° 13 E	140	116/35
43			117/75

TRAVERSE DIVERSION CHANNEL

PT.	BEARING & DISTANCE		STA.
4	S46°23E	215	0
5	N17° 19' W	57	2/15
6	S54°50'E	121	2/72
7	N80° 28 E	120	3/93
8	S79°06'E	162	5/13
9	S15° 40'E	350	6/75
10	S57° 32E	270	10/25
11	S53° 01 E	131	12/95
12	S72° 04'E	86	14/26
13	S52° 19E	194	15/12
14	S22° 47E	104	17/06
15	S48° 43E	65	18/10
16	S2° 43 E	55	18/75
17	S83° 22 E	100	19/30
18	S32° 48E	97	20/30
19	S69° 34E	136	21/27
20	S49° 53'E	196	22/63
21	N80° 50E	106	24/59
22	N50° 20'E	167	25/65
23	N86° 36 E	212	27/32
24	S79° 54E	142	29/44
25	S73° 24E	135	30/86
26	S89° 48E	163	32/21
27	S85° 26E	155	33/84
28	N82°09E	200	35/39
29			37/59

PT.	BEARING & DISTANCE		STA.
29	N89°16E	70	37/29
30	N78°03E	74	37/09
31	N88°45E	121	38/33
32	N60°45'E	77	40/04
33	N79°44E	245	40/81
34	N78°46'E	193	43/26
35	N72°40'E	141	45/19
36	S70°54'E	42	46/60
37	S 4°22 W	116	47/02
38	S 72°00E	417	48/18
39	N37°01E	327	52/35
40	S65°43E	61	55/62
41	S55°55E	81	56/23
42	S63°30E	105	57/04
43	S78°37E	106	58/09
44	S64°37E	201	59/15
45	S59°12E	125	61/16
46	S19°20E	95	62/41
47	N80°09E	652	63/36
48	N83°38E	600	69/88
49	N36°22E	425	75/88
50	S42°27E	630	80/13
51			86/43

BASIS OF BEARINGS
SOLAR OBSERVATION

0 500 600 900 1200 1500

Proof - 02435 CERTIFICATE No. 369 ISSUED Oct. 11, 1963

MAP TO ACCOMPANY
PROOF OF APPROPRIATION
UNDER N° 02435
FOR
IRRIGATION
FROM
KINGSTON CANYON
BY
GABRISON KELSO
BEARD

Scale 1" = 300ft

Surveyed by
J. V. Coselli R.E. 451
Ely, Nevada

73262 02435

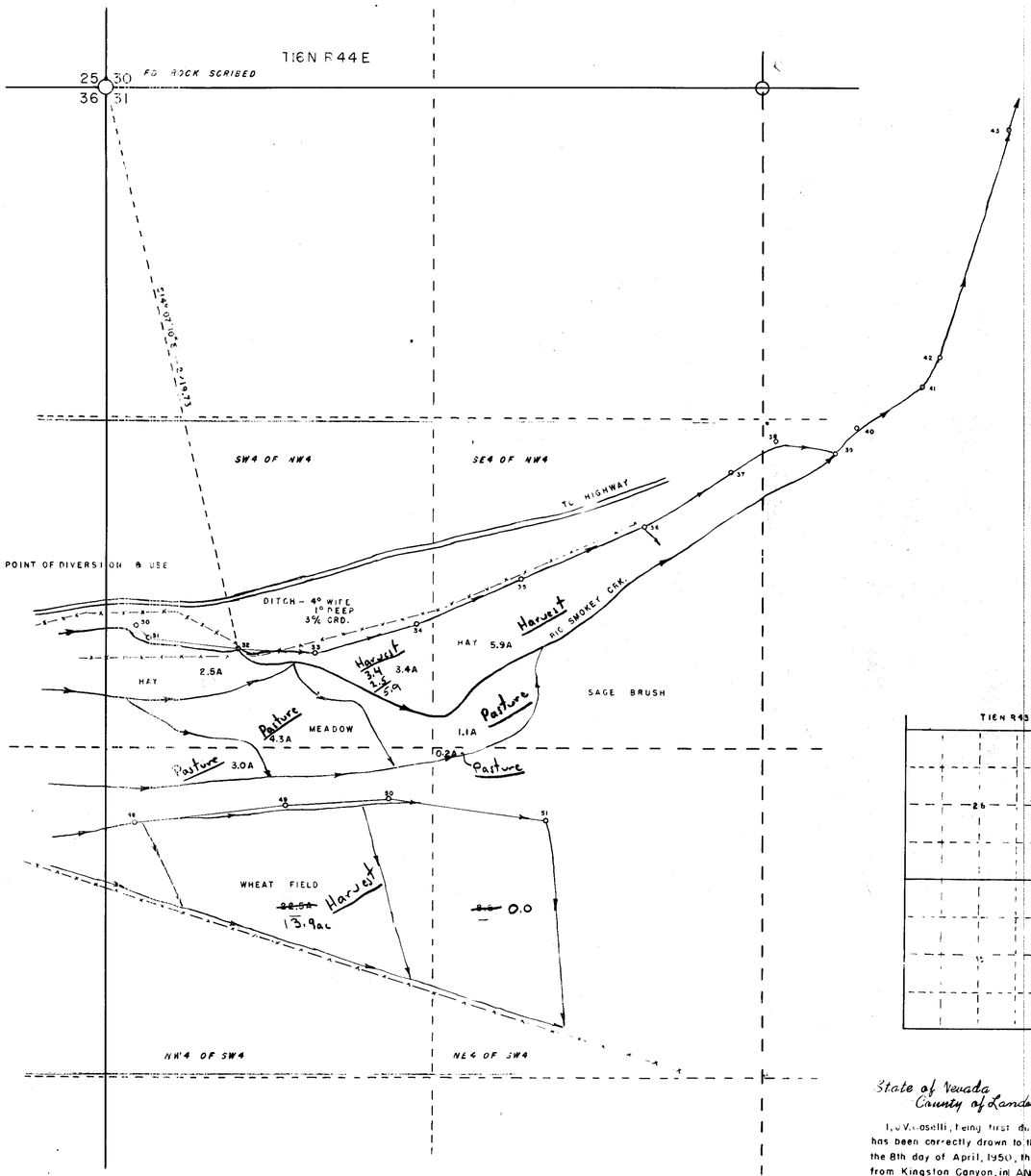

SECTION	SUB-DIVISION	TOWNSHIP	RANGE	CULTIVATED AREA	DISC. OF CULTURE	DATE OF 1ST CULT.
36	SW4 OF NW4	16N	43E	NONE		
"	SE4 OF NW4	"	"	4.4 ~~8.5~~	PLOWED FIELD	Pasture
"	"	"	"	3.0 ~~1.0~~	WHEAT	Harvest
"	NE4 OF SW4	"	"	2.5	"	Harvest
"	SW4 OF NE4	"	"	1.0	PLOWED FIELD	Harvest
"	"	"	"	1.5	WHEAT	Harvest
"	"	"	"	2.4	GARDEN	Harvest
"	"	"	"	3.5	HAY	Harvest
"	"	"	"	2.6	PLOWED FIELD	Harvest
"	NW4 OF SE4	"	"	1.4	WHEAT	Harvest
"	"	"	"	0.2	GARDEN	Harvest
"	SE4 OF NE4	"	"	8.5	HAY	Harvest
"	"	"	"	0.4	PLOWED FIELD	Harvest
"	"	"	"	4.1	MEADOW	Pasture
"	NE4 OF SE4	"	"	2.0	"	Pasture
"	"	"	"	1.2	WHEAT	Harvest
31	SW4 OF NW4	"	44E	5.9	HAY	Harvest
"	"	"	"	4.3	MEADOW	Pasture
"	NW4 OF SW4	"	"	13.9 ~~22.5~~	WHEAT	Harvest
"	"	"	"	3.0	MEADOW	Pasture
"	SE4 OF NW4	"	"	5.9	HAY	Harvest
"	"	"	"	1.1	MEADOW	Pasture
"	NE4 OF SW4	"	"	0.2	"	Pasture
"	"	"	"	0 ~~0.6~~	WHEAT	
				87.4		

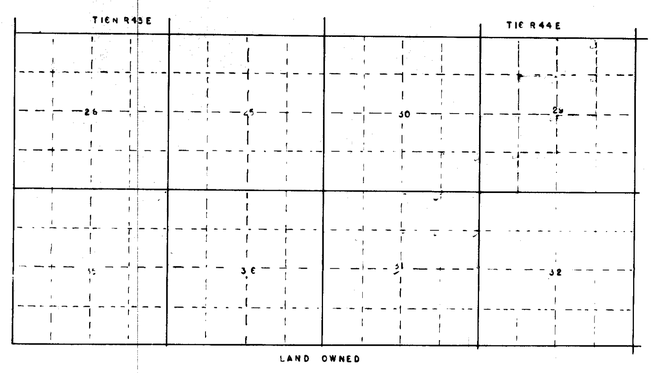

State of Nevada
County of Lander } s.s.

I, J.V. Caselli, being first duly sworn, depose and say that this map, consisting of 2 sheets, numbered from 1 to 2 inclusive, has been drawn to the designated scale from field notes of a survey made by me between the 6th day of April and the 8th day of April, 1950, that it truly and correctly represents the proposed location and extent of the works used to divert water from Kingston Canyon in LANDER County by _____, for irrigation purposes. That the proposed point of diversion, the approximate location and size of the diverting channel, all reservoirs or basins the location and names of all other works which will cross or connect with the proposed works, and the boundary of all lands, showing by 40 acre subdivisions the areas proposed to be irrigated are fully and correctly designated thereon.

J.V. Caselli
State Water Right Surveyor

State of Nevada
County of Lander } s.s.

I, J.V. Caselli, being first duly sworn, depose and say that this map, consisting of _ sheets numbered from 1 to 2 inclusive, has been correctly drawn to the designated scale from field notes of a survey made by me between the 6th day of April and the 8th day of April, 1950, that it truly and correctly represents the location and extent of the works used to divert water from Kingston Canyon, in LANDER County, by _____, for irrigation purposes under application N° _____. That the point of diverversion, the location, size and grade of the diverting channel, location and discription of all measuring devices, the location and extent of lands owned or controlled by applicant upon which water applied for application N° _____ is used, together with the area and kind of culture in each 40 acre subdivision, and the location and names of all other works or streams which are crossed by or connected with said works are fully and correctly designated thereon.

J.V. Caselli
STATE WATER RIGHT SURVEYOR

Subscribed and sworn to before me this 25th day of AUGUST, 1958
E.G. Miller, Jr.
NOTARY PUBLIC IN AND FOR WHITE PINE COUNTY, NEVADA

Proof. 02435 CERTIFICATE No. 369 ISSUED Oct 11, 1963

0 300 500 900 1200 1500

MAP TO ACCOMPANY
PROOF OF APPROPRIATION
UNDER N° 02435
FOR
IRRIGATION
FROM
KINGSTON CANYON
BY
GARRISON & KELSO
& BEARD

Scale 1" = 300 ft

Surveyed by —
J.V. Caselli R.E. 451
Ely, Nevada

02435

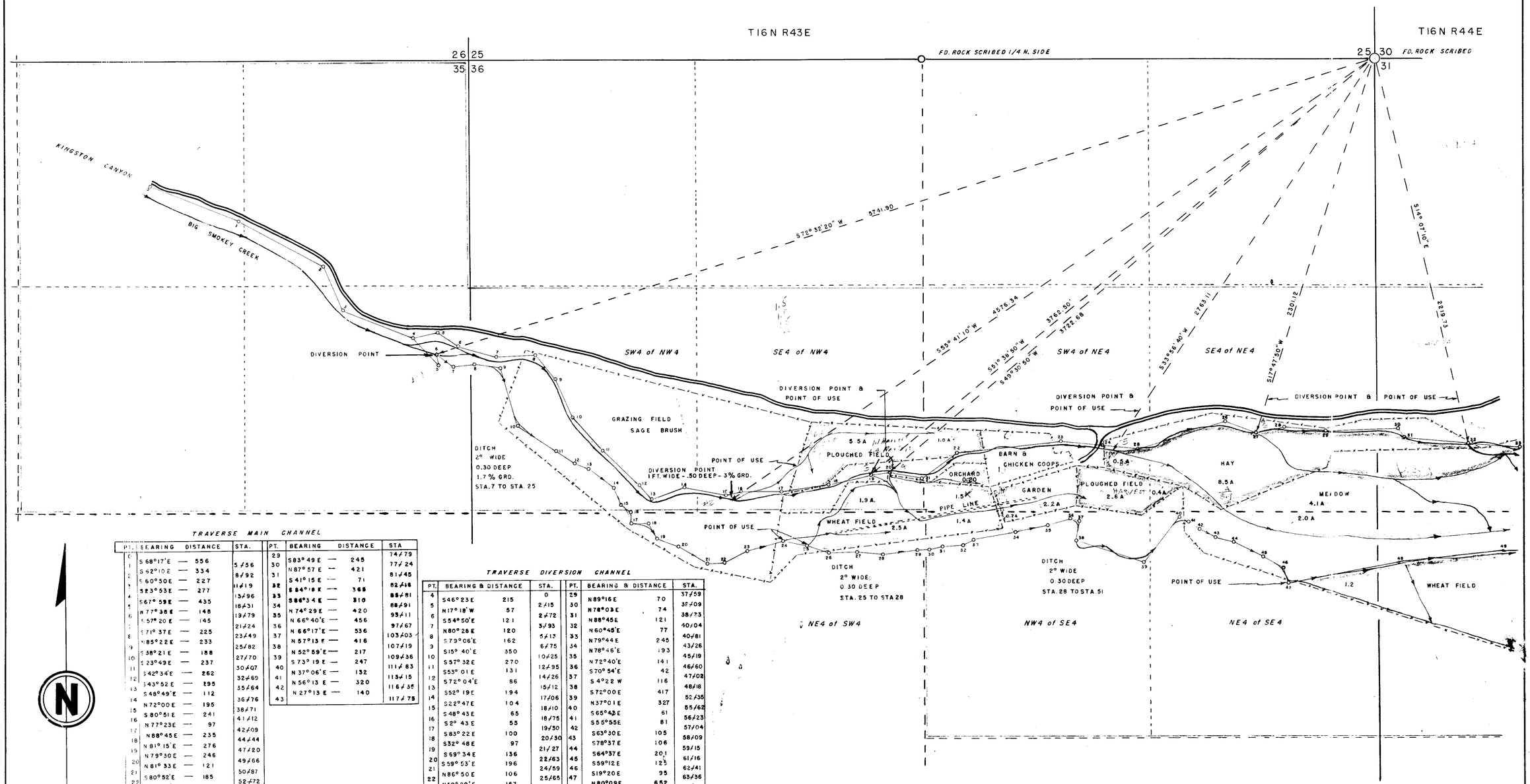

TRAVERSE MAIN CHANNEL

PT.	BEARING	DISTANCE	STA.
0			
1	S 68°17'E	556	5/56
2	S 62°10 E	334	8/92
3	S 60°50E	227	11/19
4	S23°53E	277	13/96
5	S67° 59E	435	18/31
6	N 77°38 E	148	19/79
7	S 57° 20 E	145	21/24
8	S 71° 37 E	225	23/49
9	N 85°22 E	233	25/82
10	S 38° 21 E	188	27/70
11	S 23°49 E	237	30/07
12	S 42°34'E	262	32/69
13	S 43°52 E	295	35/64
14	S 48°49'E	112	36/76
15	N 72°00 E	195	38/71
16	S 80°51 E	241	41/12
17	N 77°23E	97	42/09
18	N 88°45E	235	44/44
19	N 81° 15'E	276	47/20
20	N 79°30E	246	49/66
21	N 81° 33E	121	50/87
22	S 80°52'E	185	52/72
23	N55°00'E	255	56/27
24	N84°20'E	603	61/30
25	S 84°01'E	246	63/76
26	S 84°08'E	207	65/83
27	N 72°30 E	531	71/14
28	S 70°30 E	190	73/04
29	N 77°00E	175	74/79

PT.	BEARING	DISTANCE	STA
29			74/79
30	S83° 49 E	245	77/24
31	N 87° 57 E	421	81/45
32	S 41° 15 E	71	82/16
33	S 84°18 E	365	85/81
34	S 86°34 E	310	88/91
35	N 74° 29 E	420	93/11
36	N 66° 40'E	456	97/67
37	N 66°17'E	536	103/03
38	N 57°13 E	416	107/19
39	N 52° 59'E	217	109/36
40	S 73° 19 E	247	111/83
41	N 37° 06'E	132	113/15
42	N 56° 13 E	320	116/35
43	N 27°13 E	140	117/75

TRAVERSE DIVERSION CHANNEL

PT.	BEARING & DISTANCE		STA.
4	S46° 23 E	215	0
5	N17° 18' W	57	2/15
6	S 54°50'E	121	2/72
7	N80° 28 E	120	3/93
8	S 79° 06'E	162	5/13
9	S15° 40' E	350	6/75
10	S 57° 32 E	270	10/25
11	S53° 01 E	131	12/95
12	S 72° 04'E	86	14/26
13	S52° 19 E	194	15/12
14	S22° 47 E	104	17/06
15	S 48° 43 E	65	18/10
16	S 2° 43 E	53	18/75
17	S 83° 22 E	100	19/30
18	S32° 48 E	97	20/30
19	S 69° 34 E	136	21/27
20	S 59° 53' E	196	22/63
21	N 86° 50 E	106	24/59
22	N50° 20' E	167	25/65
23	N 86° 36 E	212	27/32
24	S 79° 54 E	142	29/44
25	S 73° 24 E	135	30/86
26	S 89° 48 E	163	32/21
27	S 85° 26 E	155	33/84
28	N 82° 09 E	200	35/39
29			37/59

PT.	BEARING & DISTANCE		STA.
29			37/59
30	N 89° 16 E	70	37/09
31	N 78° 03 E	74	38/73
32	N 88° 45 E	121	40/04
33	N 60° 48' E	77	40/81
34	N 79° 44 E	245	43/26
35	N 78° 46' E	193	45/19
36	N 72° 40' E	141	46/60
37	S 70° 54' E	42	47/02
38	S 4° 22 W	116	48/18
39	S 72° 00 E	417	52/35
40	N 37° 01 E	327	55/62
41	S 65° 43 E	61	56/23
42	S 55° 55 E	81	57/04
43	S 63° 30 E	105	58/09
44	S 78° 37 E	106	59/15
45	S 64° 37 E	201	61/16
46	S 59° 12 E	125	62/41
47	S 19° 20 E	95	63/36
48	N 80° 09 E	652	69/88
49	N 83° 38 E	600	75/88
50	N 86° 22 E	425	80/13
51	S 82° 27 E	630	86/43

FILED
MAY 11 1959
STATE ENGINEER'S OFFICE

MAP TO ACCOMPANY
PROOF OF APPROPRIATION
UNDER N° 02435
FOR
IRRIGATION
FROM
KINGSTON CANYON
BY
GARRISON - KELSO
& BEARD

Scale 1" = 300 ft

Surveyed by
J.V. Caselli R.E. 451
Ely, Nevada

73262-02435

SECTION	SUB-DIVISION	TOWNSHIP	RANGE	CULTIVATED AREA	DISC. OF CULTURE	DATE OF 1ST CULT.
36	SW4 OF NW4	16N	43E	NONE		
"	SE4 OF NW4	"	"	5.5	PLOWED FIELD	
"	"	"	"	1.9	WHEAT	
"	NE4 OF SW4	"	"	2.5	"	
"	SW4 OF NE4	"	"	1.0	PLOWED FIELD	
"	"	"	"	1.5	WHEAT	
"	"	"	"	2.4	GARDEN	
"	"	"	"	0.5	HAY	
"	"	"	"	2.6	PLOWED FIELD	
"	NW4 OF SE4	"	"	1.4	WHEAT	
"	"	"	"	0.2	GARDEN	
"	SE4 OF NE4	"	"	8.5	HAY	
"	"	"	"	0.4	PLOWED FIELD	
"	"	"	"	4.1	MEADOW	
"	NE4 OF SE4	"	"	2.0	"	
"	"	"	"	1.2	WHEAT	
31	SW4 OF NW4	"	44E	5.9	HAY	
"	"	"	"	4.3	MEADOW	
"	NW4 OF SW4	"	"	22.5	WHEAT	
"	"	"	"	3.0	MEADOW	
"	SE4 OF NW4	"	"	5.9	HAY	
"	"	"	"	1.1	MEADOW	
"	NE4 OF SW4	"	"	0.2	"	
"	"	"	"	8.8	WHEAT	
				87.4		

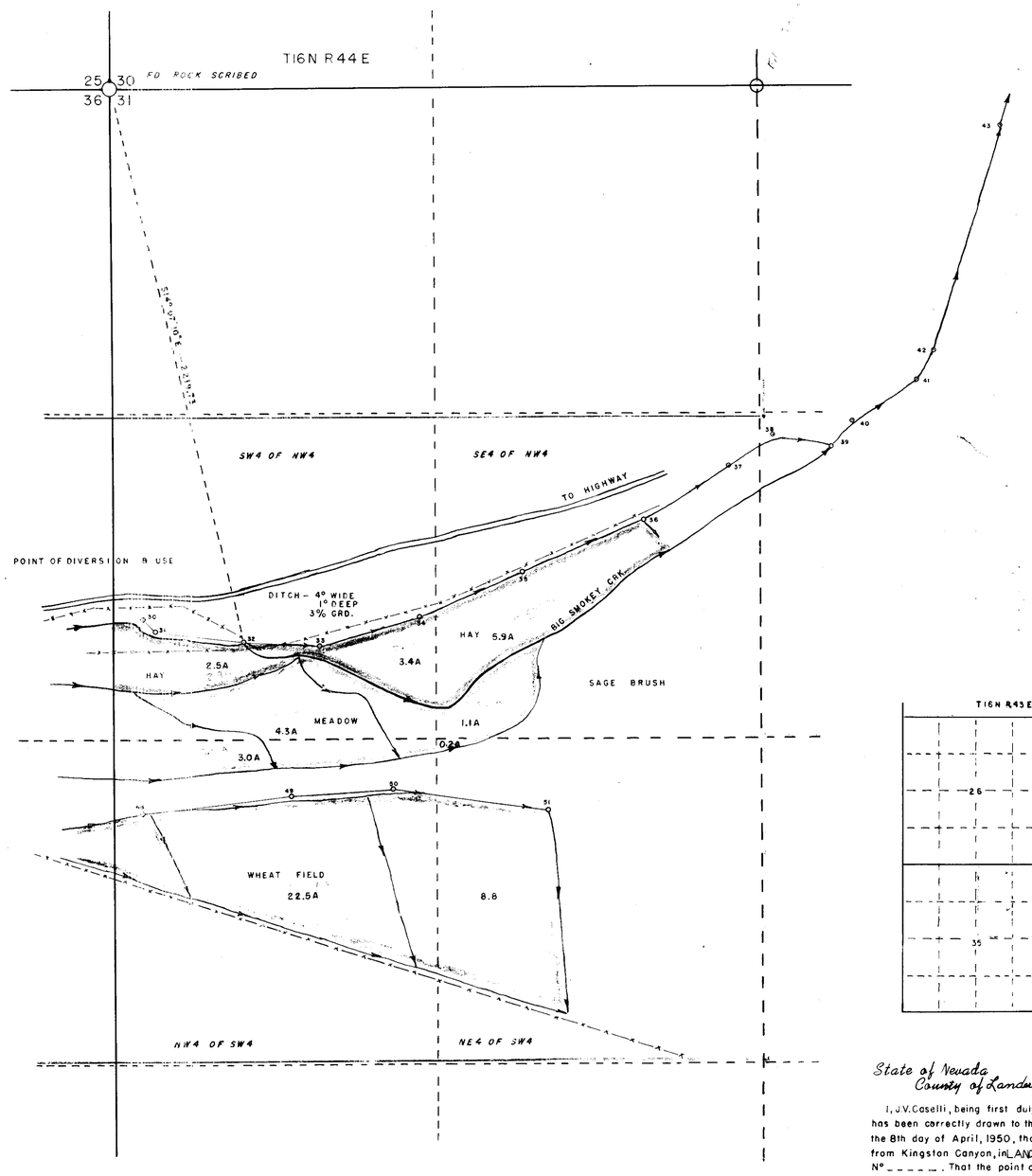

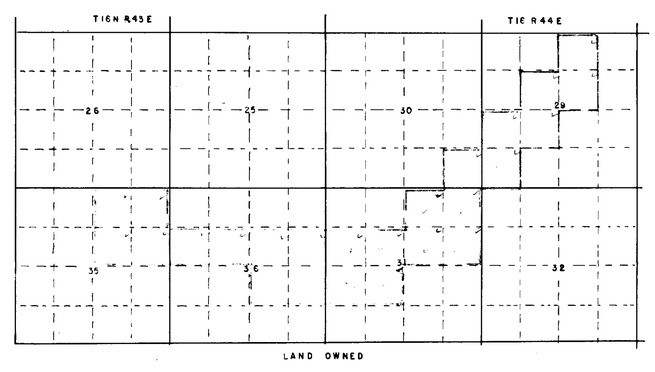

State of Nevada
County of Lander } s.s.

I, J.V. Caselli, being first duly sworn, depose and say that this map, consisting of 2 sheets, numbered from 1 to 2 inclusive, has been drawn to the designated scale from field notes of a survey made by me between the 6th day of April and the 8th day of April, 1950; that it truly and correctly represents the proposed location and extent of the works used to divert water from Kingston Canyon in LANDER County by _____, for irrigation purposes. That the proposed point of diversion, the approximate location and size of the diverting channel, all reservoirs or basins the location and names of all other works which will cross or connect with the proposed works, and the boundary of all lands, showing by 40 acre subdivisions the areas proposed to be irrigated are fully and correctly designated thereon.

J.V. Caselli
State Water Right Surveyor

State of Nevada
County of Lander } s.s.

I, J.V. Caselli, being first duly sworn, depose and say that this map, consisting of 2 sheets numbered from 1 to 2 inclusive, has been correctly drawn to the designated scale from field notes of a survey made by me between the 6th day of April and the 8th day of April, 1950, that it truly and correctly represents the location and extent of the works used to divert water from Kingston Canyon, in LANDER County, by _____, for irrigation purposes under application N° _____. That the point of diverversion, the location, size and grade of the diverting channel, location and discription of all measuring devices, the location and extent of lands owned or controlled by applicant upon which water applied for application N° _____ is used, together with the area and kind of culture in each 40 acre subdivision, and the location and names of all other works or streams which are crossed by or connected with said works are fully and correctly designated thereon.

J.V. Caselli
STATE WATER RIGHT SURVEYOR

Subscribed and sworn to before me this 25th day of AUGUST, 1958

E.R. Miller, Jr.
NOTARY PUBLIC IN AND FOR WHITE PINE COUNTY, NEVADA

FILED
1959

0 300 600 900 1200 1500

MAP TO ACCOMPANY
PROOF OF APPROPRIATION
UNDER N° 02435
FOR
IRRIGATION
FROM
KINGSTON CANYON
BY
GARRISON & KELSO
& BEARD

Scale 1" = 300 ft

Surveyed by —
J.V. Caselli R.E. 451
Ely, Nevada

02435