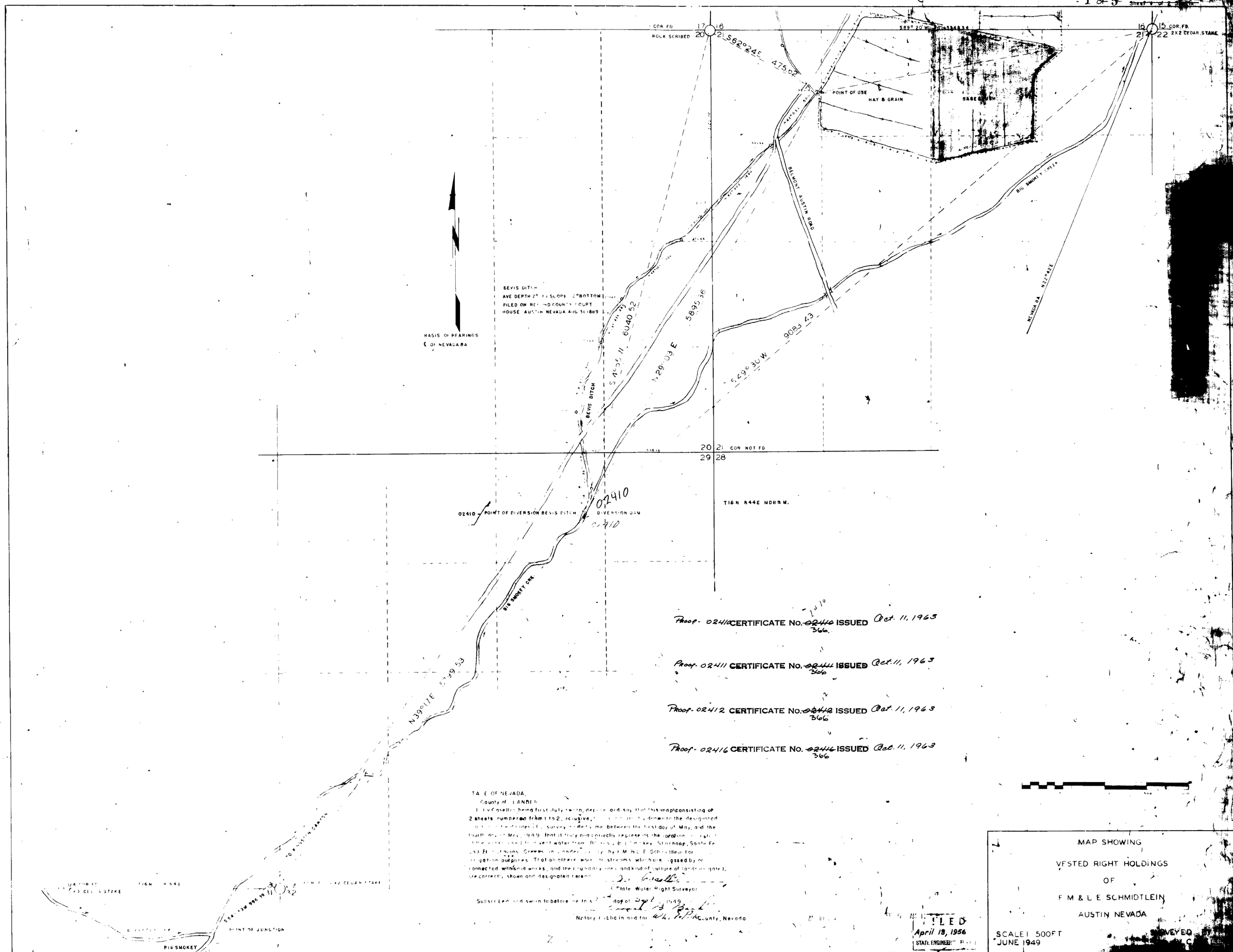

Proof- 02410 CERTIFICATE No. ~~02410~~ 366 ISSUED Oct. 11, 1963

Proof- 02411 CERTIFICATE No. ~~02411~~ 366 ISSUED Oct. 11, 1963

Proof- 02412 CERTIFICATE No. ~~02412~~ 366 ISSUED Oct. 11, 1963

Proof- 02416 CERTIFICATE No. ~~02416~~ 366 ISSUED Oct. 11, 1963

STATE OF NEVADA,
County of LANDER S.

L. V. Casella, being first duly sworn, deposes and says, that this map consisting of 2 sheets numbered from 1 to 2, inclusive, [illegible] delineate the designated [illegible] coordinates of a survey made by me between the first day of May, and the fourth day of May, 1949, that it truly and correctly represents the location [illegible] the water rights of F. M. & L. E. Schmidtlein, Stockholder, Santa Fe [illegible] Springs, Creeks in Lander County, by M. & L. E. Schmidtlein for irrigation purposes. That all ditches, works, or streams which are crossed by or connected with said works, and the boundary lines and kind of culture of landowners noted, are correctly shown and designated hereon.

L. V. Casella
State Water Right Surveyor

Subscribed and sworn to before me this 27 day of Sept, 1949.

Notary Public in and for Wh. Pine County, Nevada

FILED
April 18, 1956
STATE ENGINEER

MAP SHOWING
VESTED RIGHT HOLDINGS
OF
F. M. & L. E. SCHMIDTLEIN
AUSTIN NEVADA

SCALE 1" 500 FT
JUNE 1949

SURVEYED

10T 68330T Place in 02410 - 02411 02412 - 02413 - 02414 - 02415

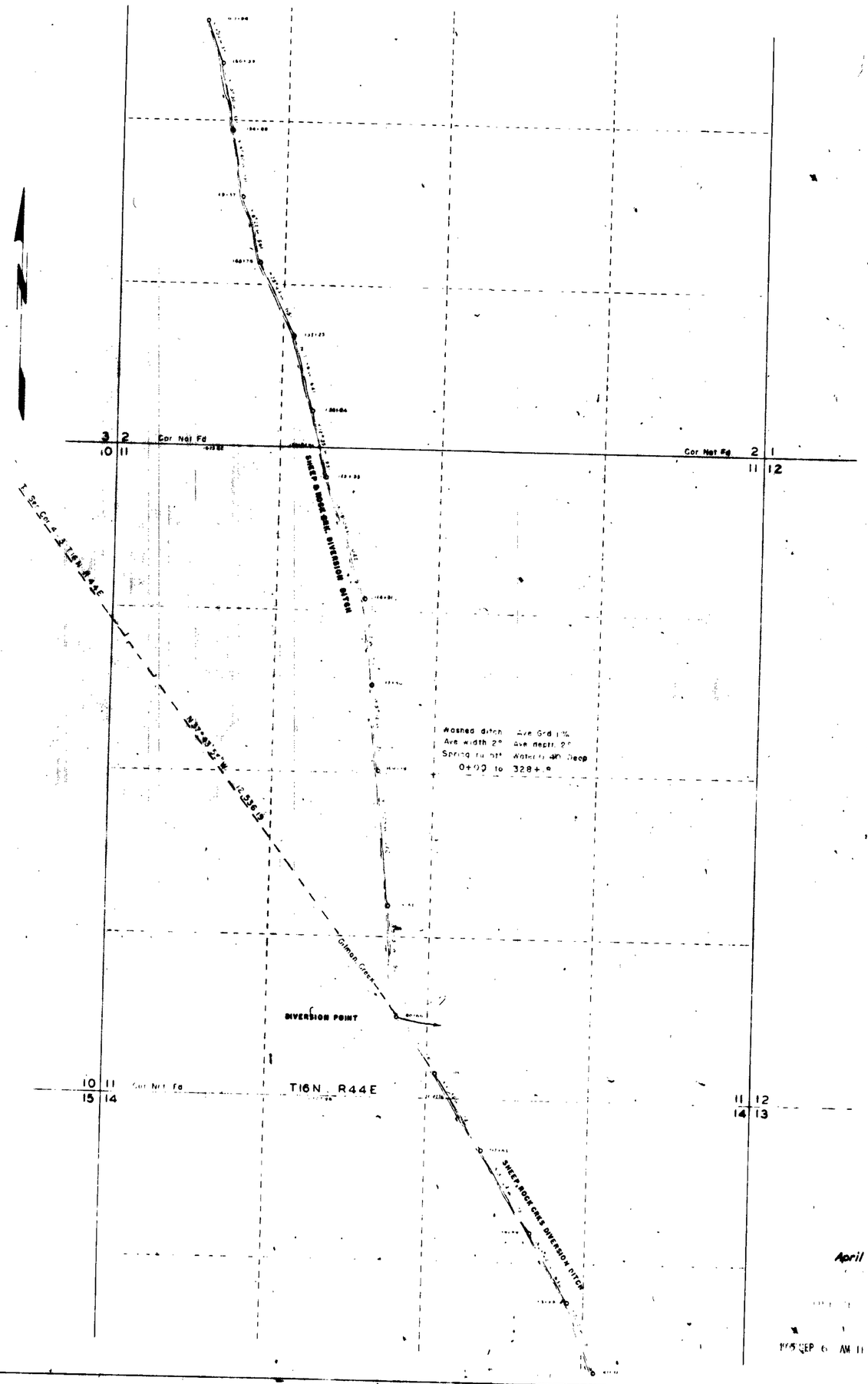

Proof-02413 CERTIFICATE No. 367 ISSUED Oct. 11, 1963

Proof-02414 CERTIFICATE No. 367 ISSUED Oct 11, 1963

Proof-02415 CERTIFICATE No. 367 ISSUED Oct. 11, 1963

April 13, 1956

MAP SHOWING
VESTED RIGHT HOLDINGS
OF
F. M & L E SCHMIDTLEIN
AUSTIN, NEVADA

SCALE 1 500FT
JUNE 1949

SURVEYED BY
J.V.CASELLI
ELY, NEVADA

Place in- 02410 - 02411 - 02412 - 02413 - 02414 - 02415

Section	Sub division	Township	Range	Cultivated Acreage	Discription of Culture pasture and meadow	Date of First Culture
24	SW1/4 of NW1/4	6 N	44 E	23.03		Harvest
	SE1/4 of NW1/4			34.11		Harvest
	SW1/4 of NE1/4			6.83		Harvest
	NW1/4 of SW1/4					
	SW1/4 of SW1/4					
	NE1/4 of SW1/4			20.00		Harvest
	SE1/4 of SW1/4					
	NW1/4 of SE1/4			38.43		Harvest
	NE1/4 of SE1/4			9.09		Harvest
	SW1/4 of SE1/4					
	SE1/4 of SE1/4					
				131.49		

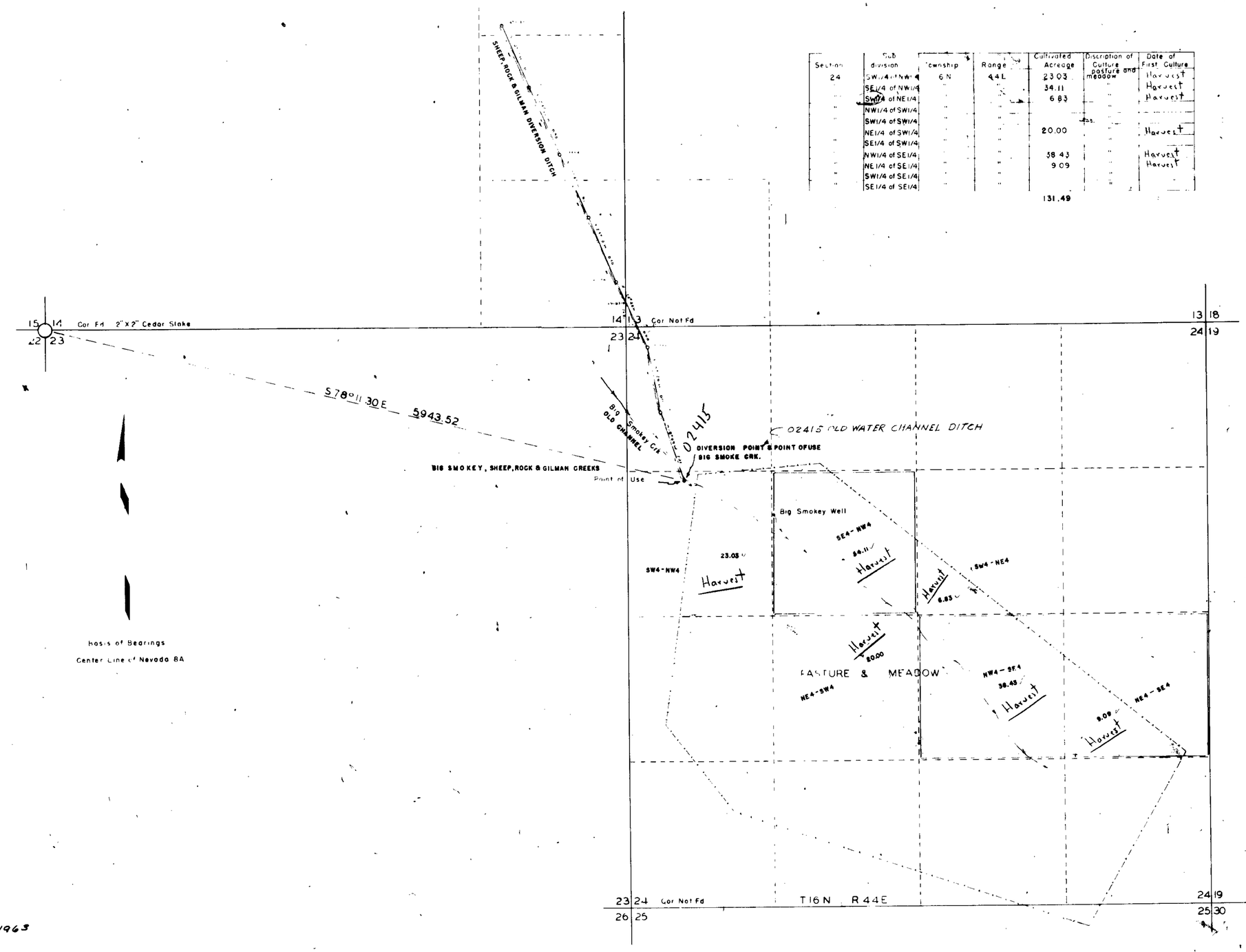

Proof- 02413 CERTIFICATE No. 367 ISSUED Oct. 11, 1963

Proof- 02414 CERTIFICATE No. 367 ISSUED Oct. 11, 1963

Proof- 02415 CERTIFICATE No. 367 ISSUED Oct. 11, 1963

STATE OF NEVADA,
County of LANDER

I, J. J. Caselli, being first, duly sworn, depose and say that this map consisting of 3 sheets, numbered from 1 to 3, inclusive, has been correctly drawn to the designated scale from field notes of a survey made by me between the fifth day of June, and the eighth day of June, 1949, that it truly and correctly represents the location and extent of the works used to divert water from Rock, Sheep, and Gilman Creeks, in Lander County, by F.M. & L.E. Schmidtlein for irrigation purposes, that all other works or streams which are crossed by or connected with said works, and the boundary, area and kind of culture of lands irrigated are correctly shown and designated hereon.

J. J. Caselli
State Water Right Surveyor

Subscribed and sworn to before me this 2 day of Sept 1949

Notary Public in and for White Pine County, Nevada

OFFICE
STATE ENGINEER
1955 SEP 6 AM 11 54
April 13, 1956

MAP SHOWING
VESTED RIGHT HOLDINGS
OF
F.M. & L.E. SCHMIDTLEIN
AUSTIN, NEVADA

SCALE 1 500 FT.
JUNE 1949

71641 T 68329 T 67486 T 67295 Place in - 02410 - 02411 - 02412 - 02413 - 02414 - 02415

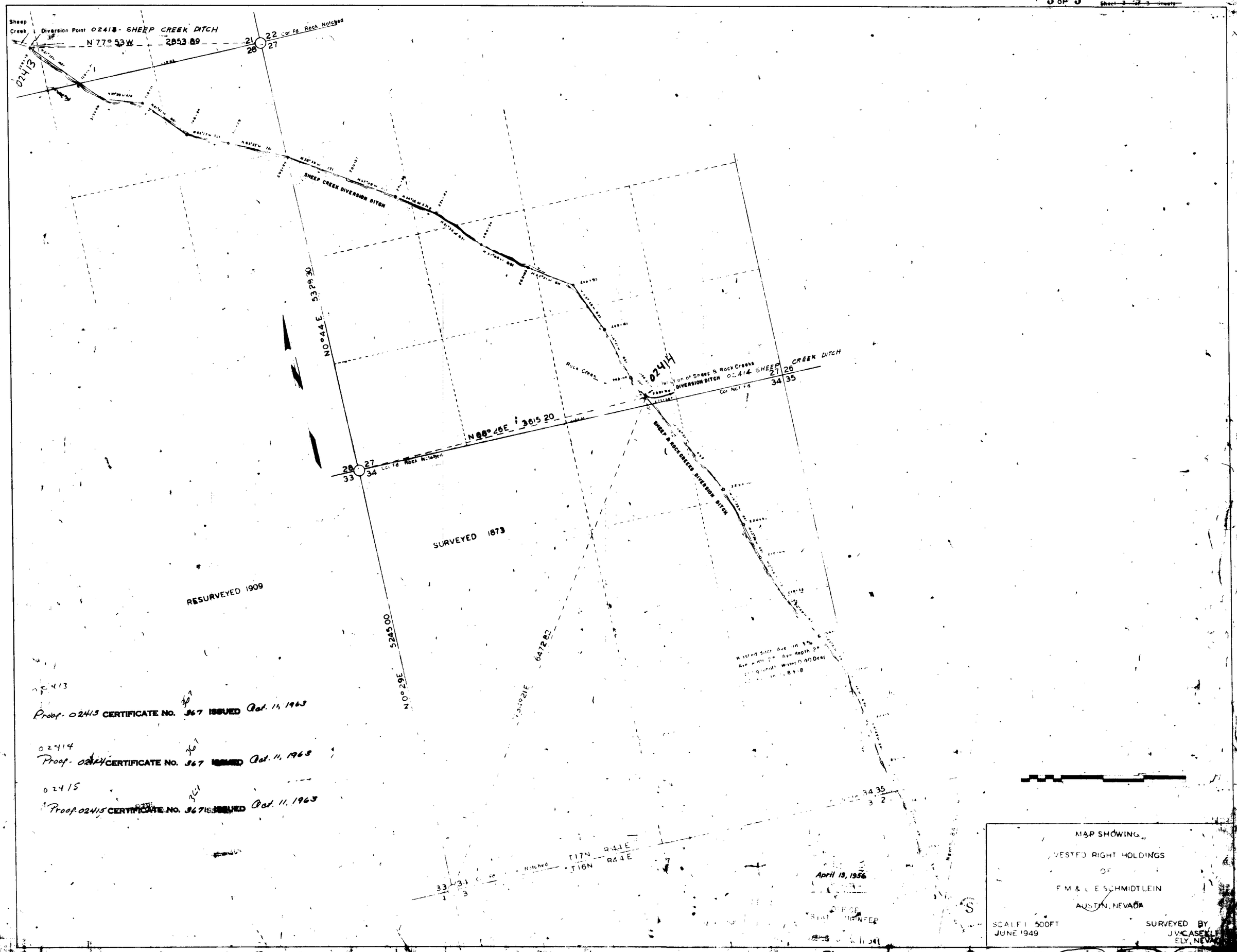

02413
Proof- 02413 CERTIFICATE No. 367 ISSUED Oct. 11, 1963

02414
Proof- 02414 CERTIFICATE No. 367 ISSUED Oct. 11, 1963

02415
Proof 02415 CERTIFICATE No. 367 ISSUED Oct. 11, 1963

Place in 02410 - 02411 - 02412 - 02413 - 02414 - 02415

Section	Sub division	Township	Range	Cultivated acreage	Description of culture	Date of first culture
18	SE 1/4 of SW 1/4	18 N	44 E	9.00	hay & grain	Harvest
"	SW 1/4 of SE 1/4	"	"	26.05	hay & grain	Harvest
"	SE 1/4 SE 1/4	"	"	4.34	" "	Harvest
21	NE 1/4 of NW 1/4	"	" 34.4	40.88	" "	Harvest
"	NW 1/4 of NE 1/4	"	"	2.28	"	Harvest
18	SE 1/4 SW 1/4	"	"	6.14	"	Harvest
"	SW 1/4 SW 1/4	"	"	0.92	"	Harvest
21	SE 1/4 NW 1/4	"	"	2.63	"	Harvest
"	NE 1/4 NE 1/4	"	"	1.09	"	Harvest

COR NOT FOUND

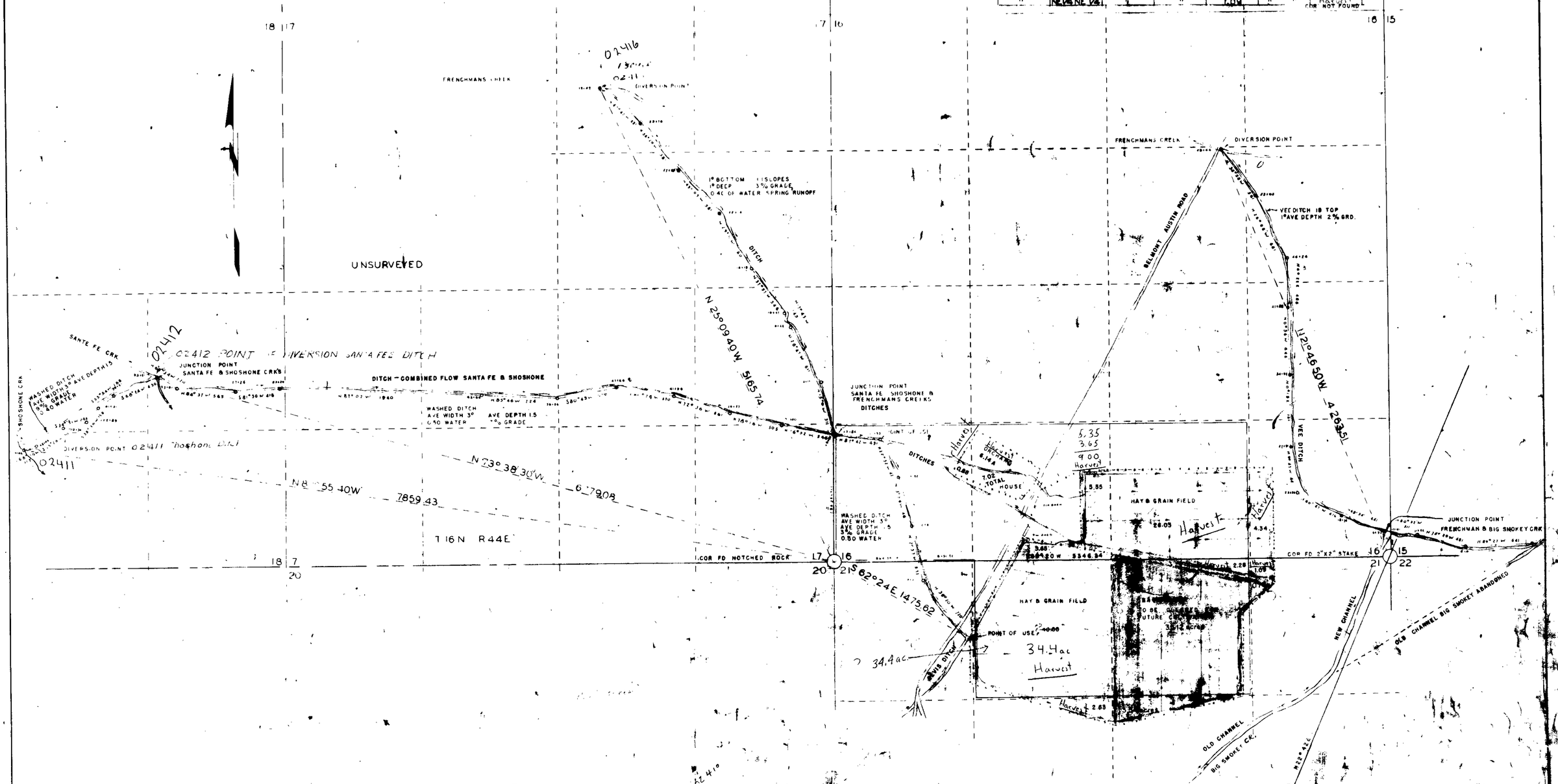

Proof - 02410 CERTIFICATE No. 366 ISSUED Oct. 11, 1963

Proof - 02411 CERTIFICATE No. 366 ISSUED Oct. 11, 1963

Proof - 02412 CERTIFICATE No. 366 ISSUED Oct. 11, 1963

Proof - 02416 CERTIFICATE No. 366 ISSUED Oct. 11, 1963

1955 SEP 6 AM 11 54

April 13, 1956

MAP SHOWING

VESTED RIGHT HOLDINGS

OF

F.M & L.E SCHMIDTLEIN

AUSTIN NEVADA

SCALE 1 500 FT.
JUNE 1949

SURVEYED BY

71540 T 68330 T 67297 Place in → 02410 - 02411 - 02412 - 02413 - 02414 - 02415 - 02416