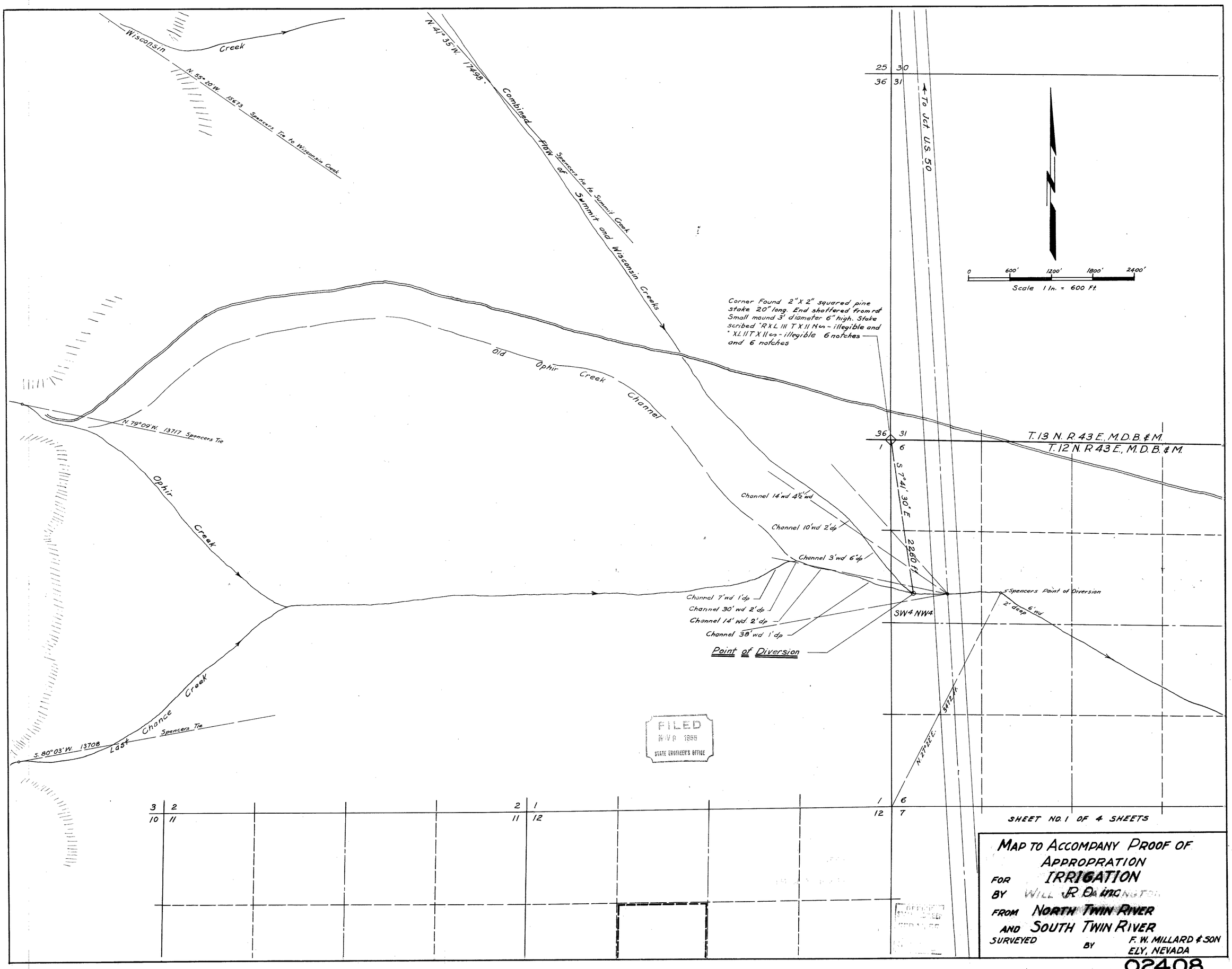
Wisconsin Creek
N. 55° 20' W. 15673 Spencers Tie to Wisconsin Creek
N. 41° 35' W. 17498'
Combined Flow of Summit and Wisconsin Creeks
Spencers tie to Summit Creek
To Jct. U.S. 50
0 600' 1200' 1800' 2400'
Scale 1 In. = 600 Ft.
Corner Found 2" X 2" squared pine stake 20" long. End shattered from rot Small mound 3' diameter 6" high. Stake scribed "R X L III T X II N ~ - illegible and " X L II T X II ~ - illegible 6 notches and 6 notches
Old Ophir Creek Channel
N. 79° 09' W. 13717 Spencers Tie
Ophir Creek
Channel 14' wd 4½' wd
Channel 10' wd 2' dp
Channel 3' wd 6' dp
S. 7° 41' 30" E.
2260 ft.
Spencers Point of Diversion
2' deep 6' wd
Channel 7' wd 1' dp
Channel 30' wd 2' dp
Channel 14' wd 2' dp
Channel 38' wd 1' dp
Point of Diversion
SW¼ NW¼
T. 13 N. R. 43 E. M.D.B. & M.
T. 12 N. R. 43 E., M.D.B. & M.
Last Chance Creek
S. 80° 03' W. 13708 Spencers Tie
N. 27° 22' E. 5472 ft.
FILED NOV 8 1955 STATE ENGINEER'S OFFICE
SHEET NO. 1 OF 4 SHEETS
MAP TO ACCOMPANY PROOF OF APPROPRATION
FOR IRRIGATION
BY WILL JR DAINGTON
FROM NORTH TWIN RIVER AND SOUTH TWIN RIVER
SURVEYED BY F. W. MILLARD & SON ELY, NEVADA

02408

STATE OF NEVADA } SS
County of White Pine

I, Robert W. Millard, being first duly sworn, depose and say that this map, consisting of 4 sheets, numbered from 1 to 4 inclusive, has been correctly drawn to the designated scale from field notes of a survey made by me between the 30th day of November, 1950, and the 31st day of August, 1951; that it truly and correctly represents the location and extent of the works used to divert water from NORTH TWIN RIVER and SOUTH TWIN RIVER in Nye County by R O inc for irrigation purposes. That all other works or streams which are crossed by or connected with said works, and the boundary, area and kind of culture of lands irrigated, are correctly shown and designated hereon.

STATE WATER RIGHT SURVEYOR.

Subscribed and sworn to before me this 7th day of July, 1952

Notary Public in and for White Pine County, Nevada.

My commission expires June, 1953.

Section	Sub-division	Township	Range	Cultivated Acreage	Desc. of Culture	Date of first Culture
23	NW¼NW¼	12	42	.3	Pasture	
14	SW¼SW¼	12	42	2.7	Pasture	
14	SE¼SW¼	12	42	14.9	Pasture	
14	SW¼SE¼	12	42	18.8	Pasture	
14	NW¼SE¼	12	42	5.7	Pasture	
14	NE¼SE¼	12	42	25.0	Pasture	
14	SE¼SE¼	12	42	9.5	Pasture	
14	SE¼SE¼	12	42	.1	Grain	
14	SE¼NE¼	12	42	.3	Pasture	
13	SW¼NW¼	12	42	7.5	Pasture	
13	SE¼NW¼	12	42	21.3	Pasture	
13	NW¼SW¼	12	42	36.1	Pasture	
13	SW¼SW¼	12	42	.7	Pasture	
13	SW¼SE¼	12	42	19.5	Grain	
13	NE¼SW¼	12	42	21.5	Pasture	
13	SE¼SW¼	12	42	.3	Grain	
13	SW¼NE¼	12	42	.7	Pasture	
13	NW¼SE¼	12	42	2.2	Pasture	
8	SW¼SE¼	12	43	8.1	Alfalfa	
8	SE¼SE¼	12	43	20.0	Alfalfa	
8	NW¼SE¼	12	43	.2	Alfalfa	
8	NE¼SE¼	12	43	17.0	Alfalfa	
9	SW¼NW¼	12	43	25.1	Alfalfa	
9	SE¼NW¼	12	43	36.7	Alfalfa	
9	SE¼NW¼	12	43	.3	Pasture	
9	NE¼NW¼	12	43	.2	Pasture	
9	NW¼SE¼	12	43	2.7	Alfalfa	
9	NW¼SW¼	12	43	32.5	Alfalfa	
9	NE¼SW¼	12	43	36.7	Alfalfa	
9	SW¼SW¼	12	43	12.4	Alfalfa	
9	SW¼NE¼	12	43	1.7	Alfalfa	
9	SW¼NE¼	12	43	32.6	Pasture	
9	SW¼NE¼	12	43	3.7	Meadow	
9	SE¼NE¼	12	43	16.2	Pasture	
9	SE¼NE¼	12	43	23.8	Meadow	
9	NE¼SE¼	12	43	40.0	Meadow	
9	NW¼SE¼	12	43	30.7	Meadow	
9	SW¼SE¼	12	43	15.6	Meadow	
9	SW¼SE¼	12	43	7.0	Grain	
9	SE¼SE¼	12	43	35.1	Meadow	
9	SE¼SE¼	12	43	3.7	Pasture	
10	SW¼NW¼	12	43	17.3	Meadow	
10	SW¼NW¼	12	43	22.7	Pasture	
10	NW¼SW¼	12	43	31.6	Meadow	
10	NW¼SW¼	12	43	8.4	Pasture	

CULTURE TABLE No. 1 OF 4 TABLES

Section	Sub-division	Township	Range	Cultivated Acreage	Desc. of Culture	Date of first Culture
10	NE¼SW¼	12	43	40.0	Pasture	
10	SW¼SW¼	12	43	4.6	Meadow	
10	SW¼SW¼	12	43	35.4	Pasture	
10	SE¼SW¼	12	43	40.0	Pasture	
10	E½NE¼	12	43	80.0	Pasture	
10	SW¼NE¼	12	43	40.0	Pasture	
10	NW¼SE¼	12	43	40.0	Pasture	
10	NE¼SE¼	12	43	40.0	Pasture	
10	SW¼SE¼	12	43	40.0	Pasture	
10	SE¼SE¼	12	43	38.1	Pasture	
16	NE¼NE¼	12	43	1.4	Meadow	
16	NE¼NE¼	12	43	7.1	Pasture	
15	NW¼NW¼	12	43	25.1	Pasture	
15	NE¼NW¼	12	43	11.7	Pasture	
15	NW¼NE¼	12	43	5.8	Pasture	
15	NE¼NE¼	12	43	.4	Pasture	
11	SW¼SW¼	12	43	21.7	Pasture	
11	SE¼SW¼	12	43	.4	Pasture	
11	NW¼SW¼	12	43	40.0	Pasture	
11	NE¼SW¼	12	43	27.0	Pasture	
11	NW¼SE¼	12	43	.1	Pasture	
11	NW¼	12	43	160.0	Pasture	
11	SW¼NE¼	12	43	30.6	Pasture	
11	SE¼NE¼	12	43	1.7	Pasture	
11	NW¼NE¼	12	43	40.0	Pasture	
11	NE¼NE¼	12	43	.4	Pasture	
3	NE¼SW¼	12	43	40.0	Pasture	
3	SE¼SE¼	12	43	40.0	Pasture	
3	N½SE¼	12	43	80.0	Pasture	
3	S½NE¼	12	43	80.0	Pasture	
3	NE¼NE¼	12	43	40.0	Pasture	
3	NE¼NW¼	12	43	40.0	Pasture	
3	NW¼NW¼	12	43	5.2	Pasture	
2	S½SW¼	12	43	80.0	Pasture	
2	NW¼SW¼	12	43	40.0	Pasture	
2	NE¼SW¼	12	43	37.9	Pasture	
2	SW¼SE¼	12	43	40.0	Pasture	
2	SE¼SE¼	12	43	1.7	Pasture	
2	NW¼SE¼	12	43	21.3	Pasture	
2	W½NW¼	12	43	80.0	Pasture	
2	SE¼NW¼	12	43	24.3	Pasture	
2	NE¼NW¼	12	43	23.3	Pasture	
33	SE¼SE¼	13	43	.4	Pasture	
33	SE¼SE¼	13	43	12.0	Grain	
33	NE¼SE¼	13	43	35.4	Grain	

CULTURE TABLE No. 2 OF 4 TABLES



SHEET NO. 2 OF 4 SHEETS

MAP TO ACCOMPANY PROOF OF APPROPRATION
FOR IRRIGATION
BY R O inc
FROM NORTH TWIN RIVER
AND SOUTH TWIN RIVER
SURVEYED BY F.W. MILLARD & SON
ELY, NEVADA

02408

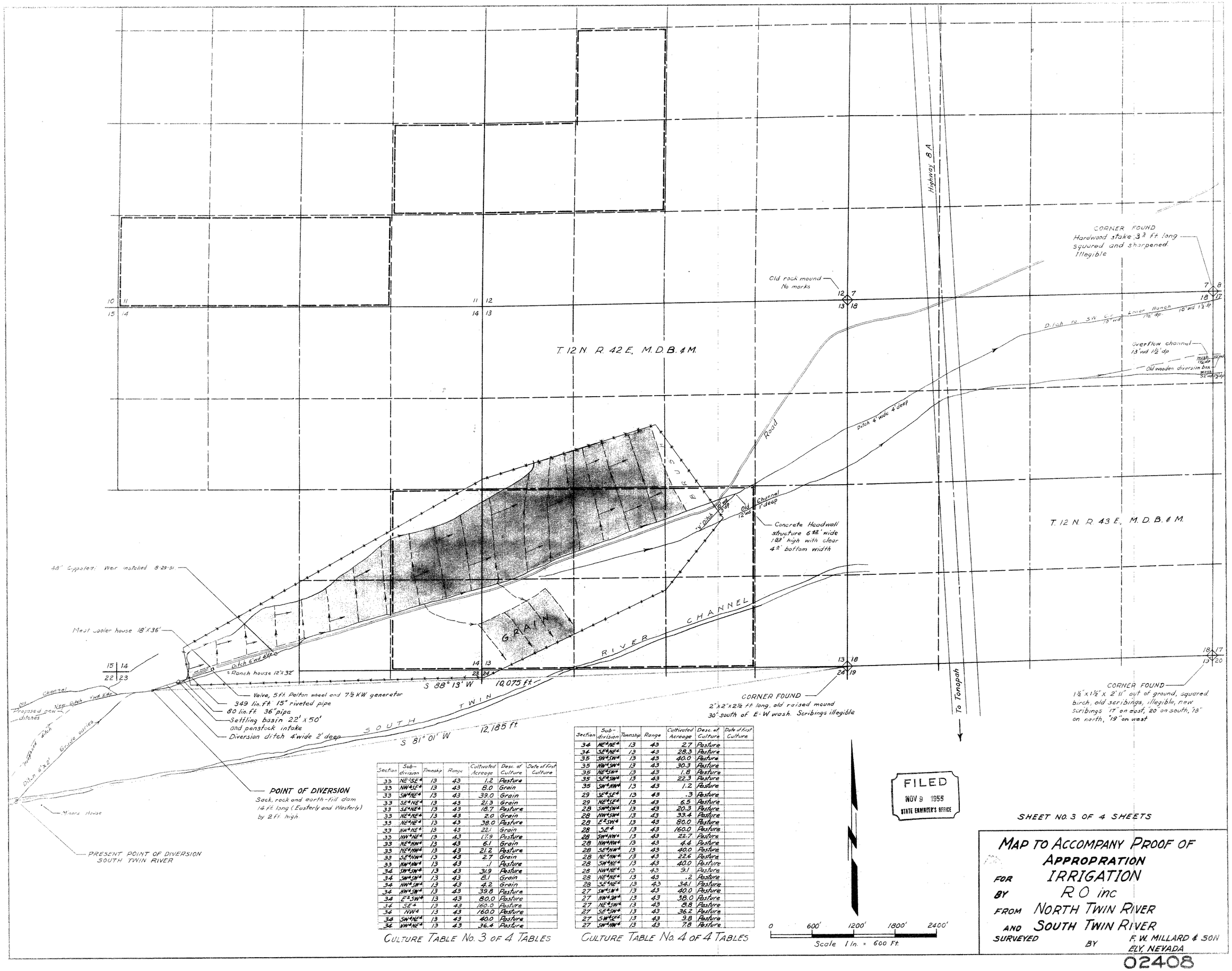

Section	Sub-division	Township	Range	Cultivated Acreage	Desc. of Culture	Date of first Culture
33	NE¼SE¼	13	43	1.2	Pasture	
33	NW¼SE¼	13	43	8.0	Grain	
33	SW¼NE¼	13	43	39.0	Grain	
33	SE¼NE¼	13	43	21.3	Grain	
33	SE¼NE¼	13	43	18.7	Pasture	
33	NE¼NE¼	13	43	2.0	Grain	
33	NE¼NE¼	13	43	38.0	Pasture	
33	NW¼NE¼	13	43	22.1	Grain	
33	NW¼NE¼	13	43	17.9	Pasture	
33	NE¼NW¼	13	43	6.1	Grain	
33	NE¼NW¼	13	43	21.2	Pasture	
33	SE¼NW¼	13	43	2.7	Grain	
33	NW¼NW¼	13	43	.1	Pasture	
34	SW¼SW¼	13	43	31.9	Pasture	
34	SW¼SW¼	13	43	8.1	Grain	
34	NW¼SW¼	13	43	4.2	Grain	
34	NW¼SW¼	13	43	39.8	Pasture	
34	E½SW¼	13	43	80.0	Pasture	
34	SE¼	13	43	160.0	Pasture	
34	NW¼	13	43	160.0	Pasture	
34	SW¼NE¼	13	43	40.0	Pasture	
34	NW¼NE¼	13	43	36.4	Pasture	

CULTURE TABLE No. 3 OF 4 TABLES

Section	Sub-division	Township	Range	Cultivated Acreage	Desc. of Culture	Date of first Culture
34	NE¼NE¼	13	43	2.7	Pasture	
34	SE¼NE¼	13	43	28.3	Pasture	
35	SW¼SW¼	13	43	40.0	Pasture	
35	NW¼SW¼	13	43	30.3	Pasture	
35	NE¼SW¼	13	43	1.8	Pasture	
35	SE¼SW¼	13	43	22.3	Pasture	
35	SW¼NW¼	13	43	1.2	Pasture	
29	SE¼SE¼	13	43	.3	Pasture	
29	NE¼SE¼	13	43	6.5	Pasture	
28	SW¼SW¼	13	43	20.3	Pasture	
28	NW¼SW¼	13	43	33.4	Pasture	
28	E½SW¼	13	43	80.0	Pasture	
28	SE¼	13	43	160.0	Pasture	
28	SW¼NW¼	13	43	22.7	Pasture	
28	NW¼NW¼	13	43	4.4	Pasture	
28	SE¼NW¼	13	43	40.0	Pasture	
28	NE¼NW¼	13	43	22.6	Pasture	
28	SW¼NE¼	13	43	40.0	Pasture	
28	NW¼NE¼	13	43	9.1	Pasture	
28	NE¼NE¼	13	43	.2	Pasture	
28	SE¼NE¼	13	43	34.1	Pasture	
27	SW¼SW¼	13	43	40.0	Pasture	
27	NW¼SW¼	13	43	38.0	Pasture	
27	NE¼SW¼	13	43	8.8	Pasture	
27	SE¼SW¼	13	43	36.2	Pasture	
27	SW¼SE¼	13	43	9.8	Pasture	
27	SW¼NW¼	13	43	7.8	Pasture	

CULTURE TABLE No. 4 OF 4 TABLES

FILED
NOV 9 1955
STATE ENGINEER'S OFFICE

SHEET NO. 3 OF 4 SHEETS

MAP TO ACCOMPANY PROOF OF APPROPRATION

FOR IRRIGATION

BY R O inc

FROM NORTH TWIN RIVER

AND SOUTH TWIN RIVER

SURVEYED BY F. W. MILLARD & SON
ELY, NEVADA

02408

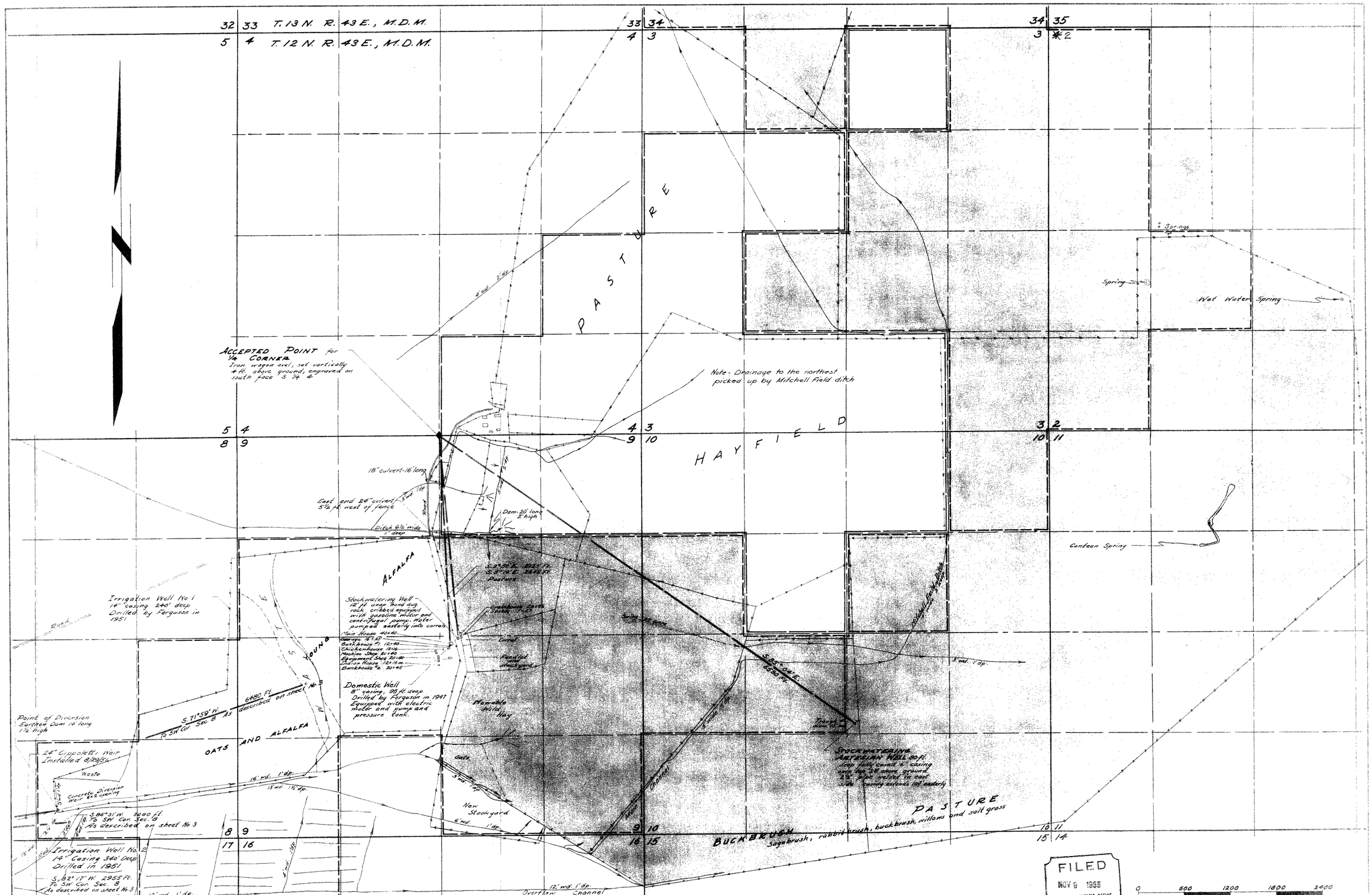

FILED
NOV 9 1955
STATE ENGINEER'S OFFICE

0 600 1200 1800 2400
SCALE ~ 1 in. = 600 ft.

SHEET NO. 4 OF 4 SHEETS

Upper Ranch		
Pasture	167.20 Acres	
Grain	19.90 "	
Sub Total		187.10 Acres
Lower Ranch		
Alfalfa	193.10 Acres	
Pasture	2910.70 "	
Meadow	203.80 "	
Grain	167.90 "	
Sub Total		3,475.50 Acres
Grand Total		3,662.60 Acres

MAP TO ACCOMPANY PROOF OF
APPROPRATION
FOR IRRIGATION
BY R O inc
FROM NORTH TWIN RIVER
AND SOUTH TWIN RIVER
SURVEYED BY F. W. MILLARD & SON
ELY, NEVADA

02408

CONVEYANCE SYSTEM LINE TABLE

LINE	DIRECTION	DISTANCE
L1	S 58°03'10" W	537.62
L2	S 57°09'31" W	405.24
L3	S 56°17'52" W	341.28
L4	S 57°02'51" W	374.78
L5	N 57°25'49" E	474.37
L6	S 52°41'28" W	258.55
L7	S 44°55'35" W	168.09
L8	S 41°09'24" W	435.69
L9	S 44°47'16" W	214.57
L10	S 77°30'11" W	295.22
L11	S 72°10'15" W	384.65
L12	S 72°42'35" W	511.94
L13	S 72°41'51" W	629.12
L14	S 69°43'47" W	176.36
L15	N 72°33'56" E	1301.39
L16	N 70°32'50" E	689.92
L17	S 76°07'52" W	363.52
L18	N 72°30'53" E	983.18
L19	S 72°32'23" W	1580.45
L20	N 72°23'41" E	938.21
L21	S 63°03'56" W	276.25
L22	S 62°40'41" W	1012.02
L23	N 62°41'51" E	1618.17
L24	N 63°00'55" E	1240.99
L25	S 60°45'43" W	176.85
L26	N 62°32'21" E	1202.78
L27	N 80°30'10" E	1218.62
L28	N 80°30'49" E	1484.84
L29	N 80°26'41" E	1689.45
L30	N 80°37'54" E	817.27
L31	N 78°14'23" E	449.13
L32	S 78°10'32" W	209.02
L33	S 86°45'37" W	41.89
L34	S 87°48'31" E	613.48
L35	N 86°00'57" E	72.20
L36	N 88°38'42" W	181.16
L37	N 86°06'32" E	72.30
L38	N 84°14'10" W	200.00
L39	N 86°49'00" W	217.80
L40	N 85°55'05" W	194.09
L41	N 82°09'31" W	309.55
L42	S 88°51'45" W	385.81
L43	N 88°34'22" E	191.60
L44	N 88°19'53" E	218.01
L45	S 80°27'59" W	152.86
L46	S 73°12'59" W	146.13
L47	S 80°06'30" W	414.17

CULTURE TABLE

SEC.	SUBDIVISION	TWNS.	RANGE	MAX. C.F.S.	AC.FT/ ANNUM	CULTURAL ACREAGE	PRIORITY (PRIOR TO)
23	NW1/4 NW1/4	12	42	0.01	1.2	0.3	1905
14	SW1/4 SW1/4	12	42	0.07	10.8	2.7	1905
14	SE1/4 SW1/4	12	42	0.37	59.6	14.9	1905
14	SW1/4 SE1/4	12	42	0.47	75.2	18.8	1905
14	NW1/4 SE1/4	12	42	0.14	22.8	5.7	1905
14	NE1/4 SE1/4	12	42	0.63	100.0	25.0	1905
14	SE1/4 SE1/4	12	42	0.24	38.0	9.5	1905
14	SE1/4 SE1/4	12	42	0.01	0.4	0.1	1905
14	SE1/4 NE1/4	12	42	0.01	1.2	0.3	1905
13	SW1/4 NW1/4	12	42	0.19	30.0	7.5	1905
13	SE1/4 NW1/4	12	42	0.53	85.2	21.3	1905
13	NW1/4 SW1/4	12	42	0.90	144.4	36.1	1905
13	SW1/4 SW1/4	12	42	0.02	2.8	0.7	1905
13	SW1/4 SW1/4	12	42	0.49	78.0	19.5	1905
13	NE1/4 SW1/4	12	42	0.54	86.0	21.5	1905
13	SE1/4 SW1/4	12	42	0.01	1.2	0.3	1905
13	SW1/4 NE1/4	12	42	0.01	2.8	0.7	1905
13	NW1/4 SE1/4	12	42	0.06	8.8	2.2	1905
8	SW1/4 SE1/4	12	43	0.20	32.4	8.1	1863
8	SE1/4 SE1/4	12	43	0.50	80.0	20.0	1863
8	NE1/4 SE1/4	12	43	0.01	0.8	0.2	1863
8	NE1/4 SE1/4	12	43	0.43	68.0	17.0	1863
9	SW1/4 NW1/4	12	43	0.63	100.4	25.1	1863
9	SE1/4 NW1/4	12	43	0.92	146.8	36.7	1863
9	SE1/4 NW1/4	12	43	0.01	1.2	0.3	1863
9	NE1/4 NW1/4	12	43	0.01	0.8	0.2	1863
9	NW1/4 SW1/4	12	43	0.07	10.8	2.7	1863
9	NW1/4 SW1/4	12	43	0.81	130.0	32.5	1863
9	NE1/4 SW1/4	12	43	0.92	146.8	36.7	1863
9	SW1/4 SW1/4	12	43	0.31	49.6	12.4	1863
9	SE1/4 NE1/4	12	43	0.04	6.5	1.7	1863
9	SW1/4 NE1/4	12	43	0.82	130.4	32.6	1863
9	SW1/4 NE1/4	12	43	0.09	14.8	3.7	1863
9	SE1/4 NE1/4	12	43	0.41	64.8	16.2	1863
9	SE1/4 NE1/4	12	43	0.60	95.2	23.8	1863
9	NE1/4 SE1/4	12	43	1.00	160.0	40.0	1863
9	NW1/4 SE1/4	12	43	0.77	122.8	30.7	1863
9	SW1/4 SE1/4	12	43	0.39	62.4	15.6	1863
9	SW1/4 SE1/4	12	43	0.18	28.0	7.0	1863
9	SE1/4 SE1/4	12	43	0.88	140.4	35.1	1863
9	SE1/4 SE1/4	12	43	0.09	14.8	3.7	1863
10	SW1/4 NW1/4	12	43	0.43	69.2	17.3	1863
10	SW1/4 NW1/4	12	43	0.57	90.8	22.7	1863
10	NW1/4 SW1/4	12	43	0.79	125.4	31.6	1863
10	NW1/4 SW1/4	12	43	0.21	33.8	8.4	1863
10	NE1/4 SW1/4	12	43	1.00	160.0	40.0	1905
10	SW1/4 SW1/4	12	43	0.12	18.4	4.6	1905
10	SW1/4 SW1/4	12	43	0.89	141.6	35.4	1905
10	SE1/4 SW1/4	12	43	1.00	160.0	40.0	1905
10	E1/2 NE1/4	12	43	2.00	320.0	80.0	1905
10	SW1/4 NE1/4	12	43	1.00	160.0	40.0	1905
10	NW1/4 SE1/4	12	43	1.00	160.0	40.0	1905
10	NE1/4 SE1/4	12	43	1.00	160.0	40.0	1905
10	SW1/4 SE1/4	12	43	1.00	160.0	40.0	1905
10	SE1/4 SE1/4	12	43	0.95	152.4	38.1	1905
16	NE1/4 NE1/4	12	43	0.04	5.6	1.4	1905
16	NE1/4 NE1/4	12	43	0.18	28.4	7.1	1905
15	NW1/4 NW1/4	12	43	0.63	100.4	25.1	1905
15	NE1/4 NW1/4	12	43	0.29	46.8	11.7	1905
15	NW1/4 NE1/4	12	43	0.15	23.2	5.8	1905
15	NE1/4 NE1/4	12	43	0.01	1.6	0.4	1905
11	SW1/4 SW1/4	12	43	0.54	86.8	21.7	1905
11	SE1/4 SW1/4	12	43	0.01	1.6	0.4	1905
11	NW1/4 SW1/4	12	43	1.00	160.0	40.0	1905
11	NE1/4 SW1/4	12	43	0.68	108.0	27.0	1905
11	NW1/4 SE1/4	12	43	0.03	4.4	1.1	1905
	NW1/4	12	43	4.00	640.0	160.0	1905
11	SW1/4 NE1/4	12	43	0.78	122.4	30.6	1905
11	SE1/4 NE1/4	12	43	0.04	6.8	1.7	1905
11	NW1/4 NE1/4	12	43	1.00	160.0	40.0	1905
11	NE1/4 NE1/4	12	43	0.01	1.6	0.4	1905
3	NE1/4 SW1/4	12	43	1.00	160.0	40.0	1880
3	SE1/4 SE1/4	12	43	1.00	160.0	40.0	1905
3	N1/2 SE1/4	12	43	2.00	320.0	80.0	1887
3	S1/2 NE1/4	12	43	2.00	320.0	80.0	1887
3	NE1/4 NE1/4	12	43	1.00	160.0	40.0	1880
3	NE1/4 NW1/4	12	43	1.00	160.0	40.0	1887
3	NW1/4 NW1/4	12	43	0.13	20.8	5.2	1887
2	S1/2 SW1/4	12	43	2.00	320.0	80.0	1905
2	NW1/4 SW1/4	12	43	1.00	160.0	40.0	1887
2	NE1/4 SW1/4	12	43	0.95	151.6	37.9	1905
2	SW1/4 SE1/4	12	43	1.00	160.0	40.0	1905
2	SE1/4 SE1/4	12	43	0.04	6.8	1.7	1905
2	NW1/4 SE1/4	12	43	0.53	85.2	21.3	1905
2	W1/2 NW1/4	12	43	2.00	320.0	80.0	1905
2	SE1/4 NW1/4	12	43	0.61	97.2	24.3	1905
2	NE1/4 NW1/4	12	43	0.58	93.2	23.3	1905
33	SE1/4 SE1/4	13	43	0.01	1.6	0.4	1905
33	SE1/4 SE1/4	13	43	0.30	48.0	12.0	1905
33	NE1/4 SE1/4	13	43	0.89	141.6	35.4	1905
33	NE1/4 SE1/4	13	43	0.03	4.8	1.2	1905
33	NW1/4 SE1/4	13	43	0.20	32.0	8.0	1905
33	SW1/4 NE1/4	13	43	0.98	156.0	39.0	1905
33	SE1/4 NE1/4	13	43	0.53	85.2	21.3	1905
33	SE1/4 NE1/4	13	43	0.47	74.8	18.7	1905
33	NE1/4 NE1/4	13	43	0.05	8.0	2.0	1880
33	NE1/4 NW1/4	13	43	0.95	152.0	38.0	1880
33	NW1/4 NE1/4	13	43	0.55	88.4	22.1	1887
33	NW1/4 NE1/4	13	43	0.45	71.8	17.9	1887
33	NE1/4 NW1/4	13	43	0.15	24.4	6.1	1905
33	NE1/4 NW1/4	13	43	0.53	84.8	21.2	1905
33	SE1/4 NW1/4	13	43	0.07	10.8	2.7	1905
33	NW1/4 NW1/4	13	43	0.01	0.4	0.1	1905
34	SW1/4 SW1/4	13	43	0.80	127.6	31.9	1887
34	SW1/4 SW1/4	13	43	0.20	32.4	8.1	1887
34	NW1/4 SW1/4	13	43	0.11	16.8	4.2	1887
34	NW1/4 SW1/4	13	43	1.00	159.2	39.8	1887
34	E1/2 SW1/4	13	43	2.00	320.0	80.0	1887
34	SE1/4	13	43	4.00	640.0	160.0	1887
34	NW1/4	13	43	4.00	640.0	160.0	1887
34	SW1/4 NE1/4	13	43	1.00	160.0	40.0	1887
34	NW1/4 NE1/4	13	43	0.91	145.6	36.4	1887
34	NE1/4 NE1/4	13	43	0.07	10.8	2.7	1887
34	SE1/4 NE1/4	13	43	0.71	113.2	28.3	1887
35	SW1/4 SW1/4	13	43	1.00	160.0	40.0	1905
35	NW1/4 SW1/4	13	43	0.76	121.2	30.3	1905
35	NE1/4 SW1/4	13	43	0.05	7.2	1.8	1905
35	SE1/4 SW1/4	13	43	0.56	89.2	22.3	1905
35	SW1/4 NW1/4	13	43	0.03	4.8	1.2	1905
29	SE1/4 SE1/4	13	43	0.01	1.2	0.3	1905
29	NE1/4 SE1/4	13	43	0.16	26.0	6.5	1905
28	SW1/4 SW1/4	13	43	0.51	81.2	20.3	1887
28	NW1/4 SW1/4	13	43	0.84	133.6	33.4	1905
28	E1/2 SW1/4	13	43	2.00	320.0	80.0	1905
28	SE1/4	13	43	4.00	640.0	160.0	1905
28	SW1/4 NW1/4	13	43	0.56	90.8	22.7	1905
28	NW1/4 NW1/4	13	43	0.11	17.6	4.4	1905
28	SE1/4 NW1/4	13	43	1.00	160.0	40.0	1905
28	NE1/4 NW1/4	13	43	0.57	90.4	22.6	1905
28	SW1/4 NE1/4	13	43	1.00	160.0	40.0	1905
28	NW1/4 NE1/4	13	43	0.23	36.4	9.1	1905
28	NE1/4 NE1/4	13	43	0.01	0.8	0.2	1905
28	SE1/4 NE1/4	13	43	0.85	136.4	34.1	1905
27	SW1/4 SW1/4	13	43	1.00	160.0	40.0	1905
27	NW1/4 SW1/4	13	43	0.95	152.0	38.0	1905
27	NE1/4 SW1/4	13	43	0.22	35.2	8.8	1905
27	SE1/4 SW1/4	13	43	0.91	144.8	36.2	1905
27	SW1/4 SE1/4	13	43	0.25	39.2	9.8	1905
27	SW1/4 NW1/4	13	43	0.2	31.2	7.8	1905

TOTALS- C.F.S=..... 91.73
AC.FT/ANNUM=..... 14,850.4
CULTURAL ACREAGE=..... 3652.6

BASIS OF BEARINGS

THE EAST LINE THE NORTHEAST ONE QUARTER OF SECTION 13, TOWNSHIP 12 NORTH, RANGE 42 EAST, M.D.B.& M., AS SHOWN ON THE B.L.M. OFFICIAL PLAT, TAKEN AS NORTH 00°18'00" EAST.

NOTES

1. THE LOCATIONS AND SECTIONAL TIES TO THE POINTS OF DIVERSION FOR THE NORTH TWIN RIVER AND SOUTH TWIN RIVER AS SHOWN HEREON ARE A CORRECTION TO THOSE POINTS OF DIVERSIONS AND SECTIONAL TIES DEPICTED ON THAT MAP ENTITLED "MAP TO ACCOMPANY PROOF OF APPROPRIATION FOR IRRIGATION BY WILL J. FARRINGTON FROM NORTH TWIN RIVER AND SOUTH TWIN RIVER", DATED 1952.

2. THE IRRIGATION DIVERSIONS FROM THE NORTH AND SOUTH TWIN RIVERS AND ASSOCIATED CONVEYANCE SYSTEMS, (NATURAL CHANNELS, MAN MADE DITCHES, PIPELINES, ETC.) MAINTENANCE ACCESS ROADWAYS, AND PROTECTIVE STRUCTURES, (WATER BARS, DIKES, BERMS, ETC.) EXIST GENERALLY WITHIN THAT AREA BOUNDED ON THE NORTH BY AN AREA WHICH INCLUDES THE NORTH TWIN RIVER NATURAL CHANNEL AND MAN-MADE DITCHES, ON THE SOUTH BY AN AREA WHICH INCLUDES THE SOUTH TWIN RIVER NATURAL CHANNEL AND EXTENDING FROM THE RESPECTIVE POINTS OF DIVERSIONS ON THE WEST TO THE PLACES OF USE ON THE EAST.

SURVEYOR'S CERTIFICATE

I, MICHAEL J. MILLER BEING DULY SWORN DEPOSE AND SAY THAT THIS MAP CONSISTING OF 1 SHEET, HAS BEEN CORRECTLY DRAWN FROM THE NOTES OF A SURVEY MADE BY ME JUNE 16, 1990, THAT IT TRULY AND CORRECTLY REPRESENTS THE POINT OF DIVERSION OF THE NORTH TWIN RIVER AND THE SOUTH TWIN RIVER IN NYE COUNTY, FOR IRRIGATION AND DOMESTIC PURPOSES.

PROFESSIONAL LAND SURVEYOR, STATE OF NEVADA, MICHAEL J. MILLER, No.6636

8-12-90

724
CERTIFICATE NO.

SUBSCRIBED AND SWORN TO BEFORE ME THIS 12TH DAY OF AUGUST, 1990.

NOTARY PUBLIC

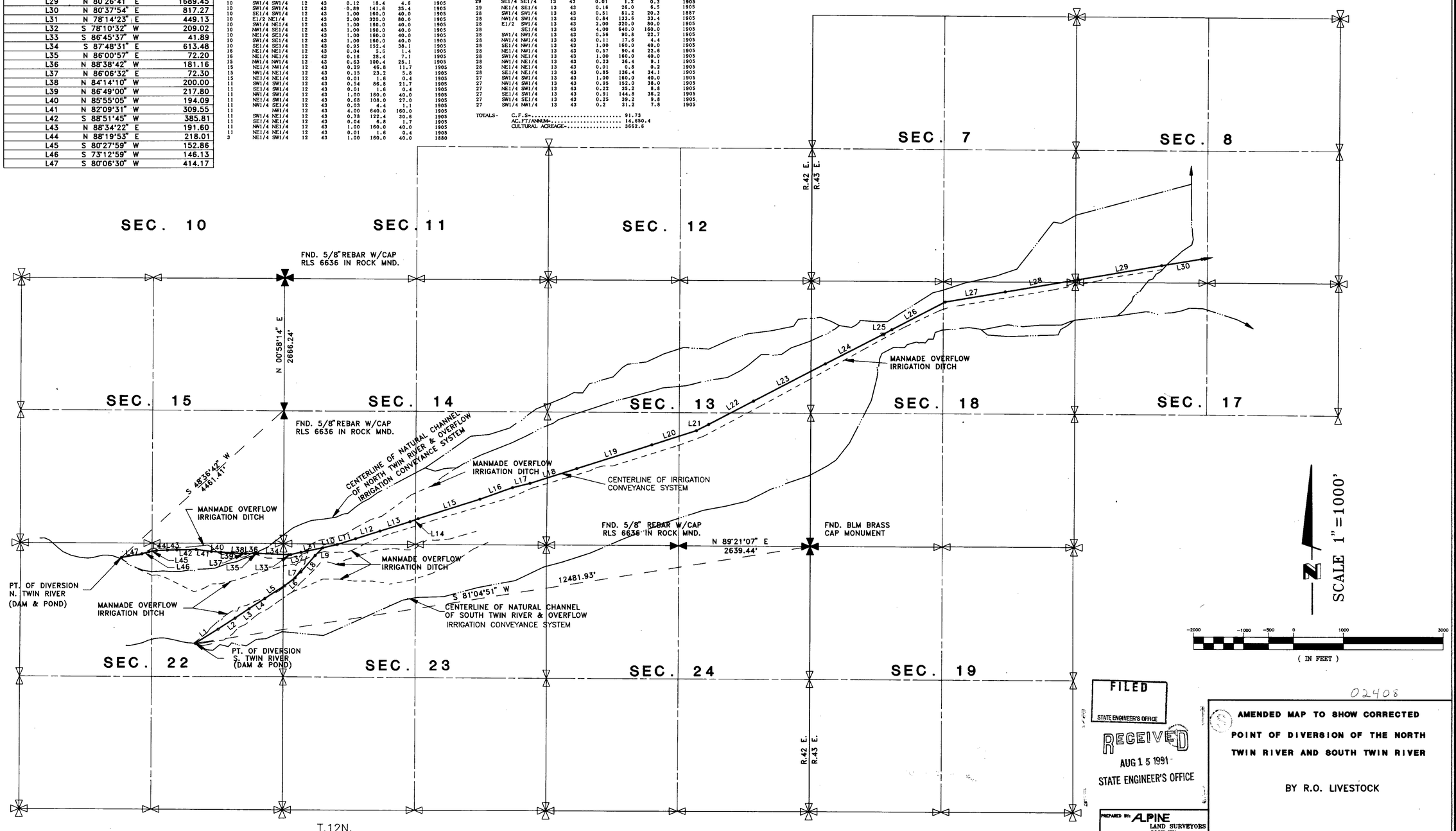

FILED
STATE ENGINEER'S OFFICE

RECEIVED
AUG 15 1991
STATE ENGINEER'S OFFICE

02408

AMENDED MAP TO SHOW CORRECTED POINT OF DIVERSION OF THE NORTH TWIN RIVER AND SOUTH TWIN RIVER

BY R.O. LIVESTOCK

PREPARED BY: ALPINE LAND SURVEYORS
P.O.BOX 2721
TRUCKEE, CA. 96734
(916) 587-8200

02408