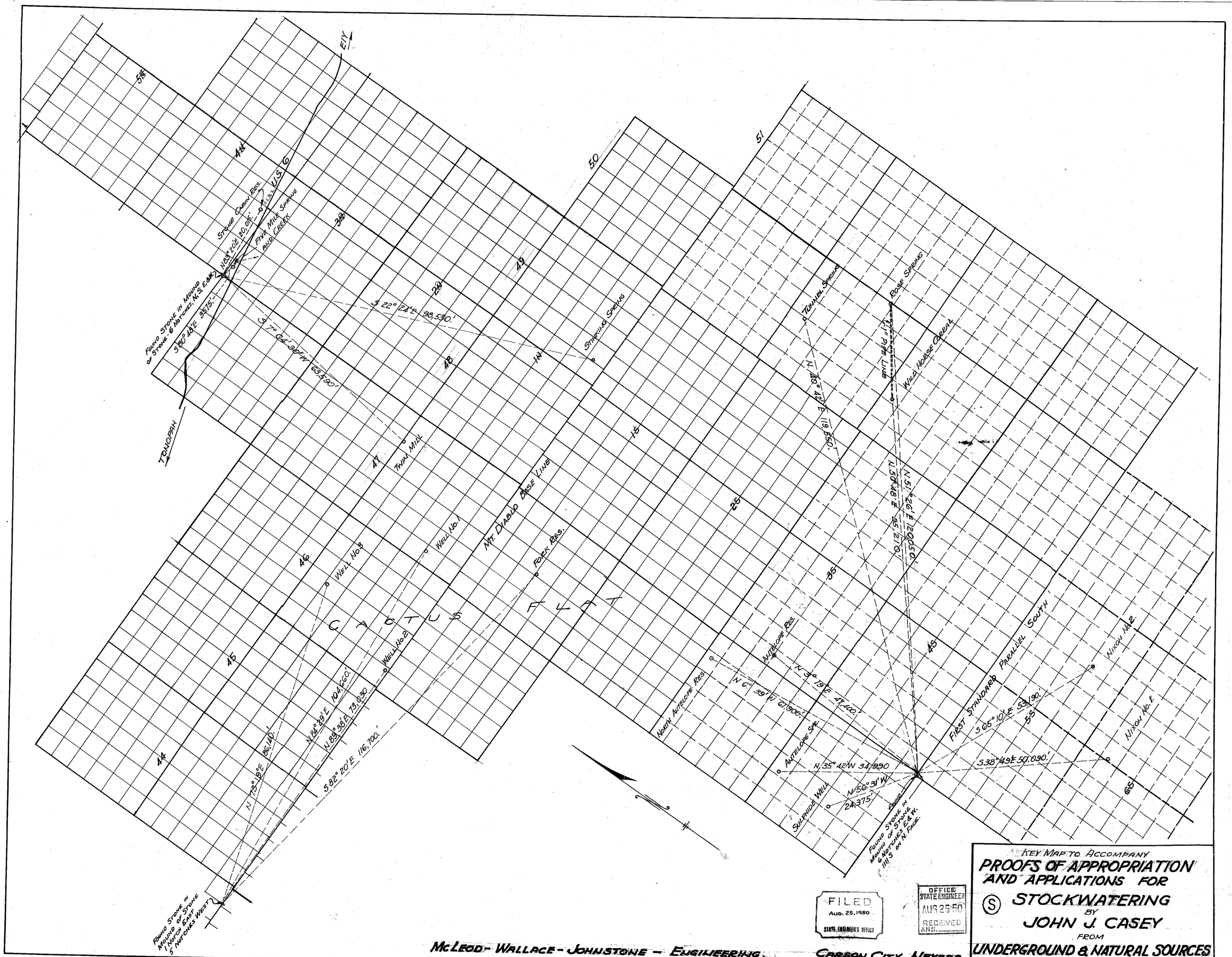

McLEOD - WALLACE - JOHNSTONE - ENGINEERING. CARSON CITY, NEVADA.

AS KEY MAP TO ACCOMPANY
PROOFS OF APPROPRIATION
AND APPLICATIONS FOR
(S) STOCKWATERING
BY
JOHN J. CASEY
FROM
UNDERGROUND & NATURAL SOURCES
AUGUST 10, 1950.

02361-02362-02363-02364-02365-02366-02367-02368-02369-02370-02371-02372-02373-02374

SHEET 1 OF 5

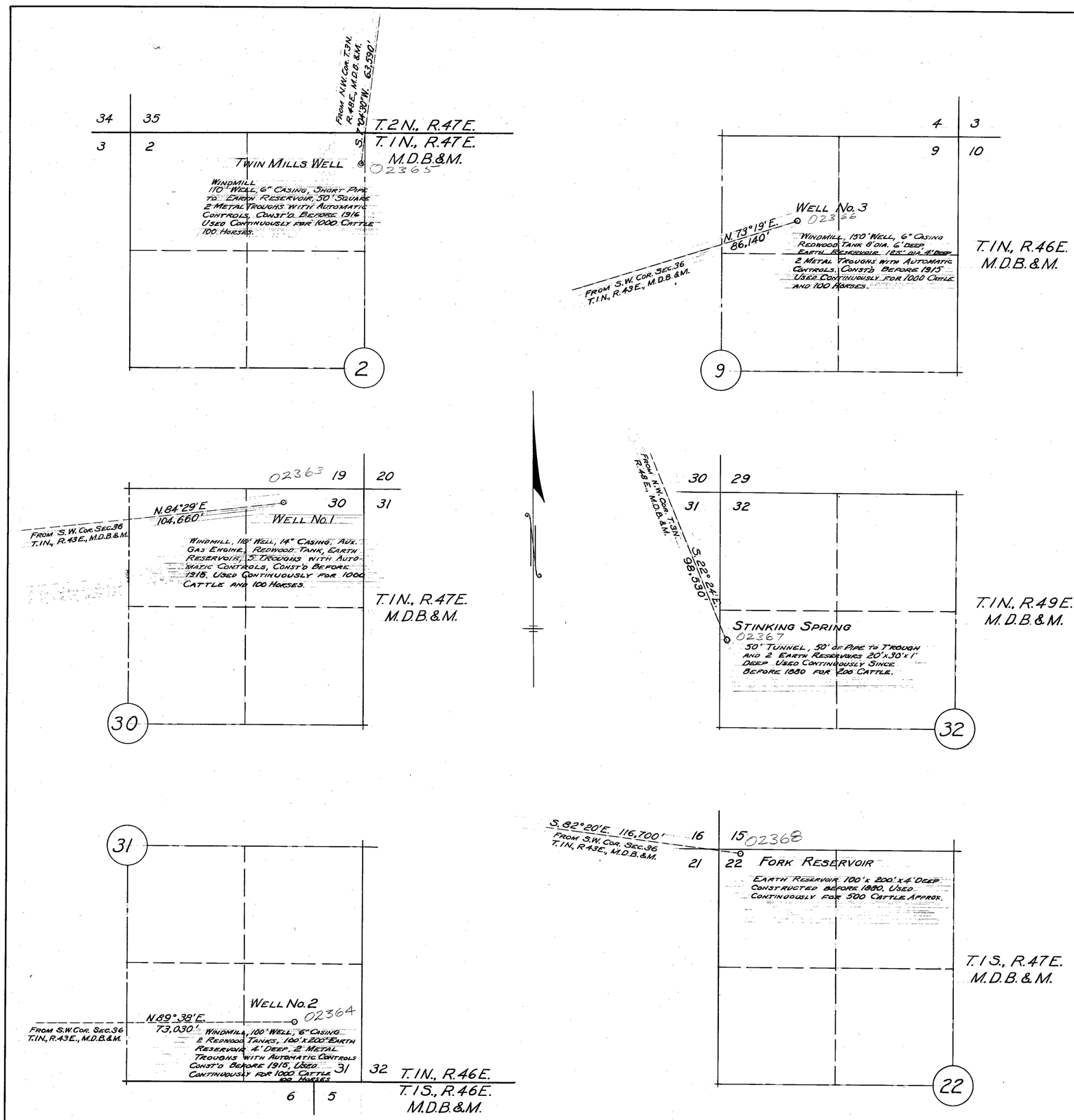

STATE OF NEVADA
COUNTY OF ORMSBY } SS

I, William J. Johnstone, being first duly sworn depose and say that this map consisting of five sheets has been correctly drawn to the designated scale from field notes of a survey made by me on April 8th to April 11th and July 25th to July 30th 1950, that it truly represents the proposed and existing location and extent of the works used to divert water from underground sources, a spring and surface runoff of a reservoir site as follows, Well No. 1, Well No 2, Well No. 3, Twin Mill Well, Stinking Spring and Fork Reservoir in Nye County by John J. Casey for stockwatering purposes, that the point of diversion, the place and manner of use are fully designated hereon.

William J. Johnstone
STATE WATER RIGHT SURVEYOR

Subscribed and sworn to before me on this 25th day of August, 1950.

Joyce Maddaford
Notary Public in and for Ormsby County, Nevada.
My Commission Expires April 12, 1953

TRUE BEARINGS DETERMINED BY A SERIES OF OBSERVATIONS ON POLARIS.

SCALE: 1 INCH = 600 FEET
600 0 600 1200 1800

FILED
Aug. 25, 1950
STATE ENGINEER'S OFFICE

OFFICE STATE ENGINEER
AUG 25 50
RECEIVED AND

02363 - 02364 - 02365 - 02366 - 02367
02368

MAP TO ACCOMPANY
PROOF OF APPROPRIATION
FOR
STOCKWATERING
BY
JOHN J. CASEY
FROM
UNDERGROUND & NATURAL SOURCES
AUGUST 7, 1950

McLEOD-WALLACE-JOHNSTONE-ENGINEERING ~ CARSON CITY, NEVADA

02363-02364-02365-02366-02367-02368

SHEET 3 OF 5

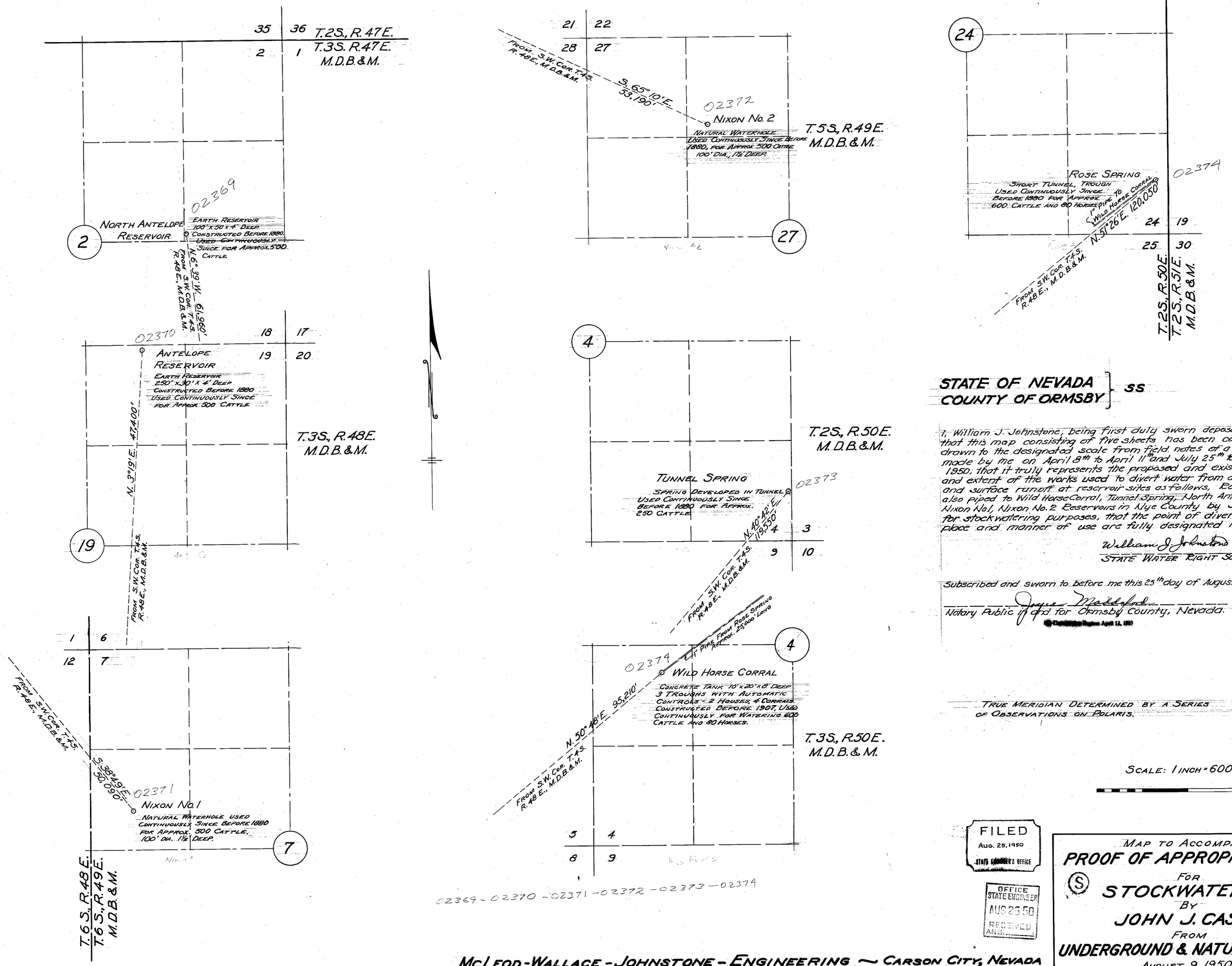

STATE OF NEVADA
COUNTY OF ORMSBY } SS

I, William J. Johnstone, being first duly sworn depose and say that this map consisting of five sheets has been correctly drawn to the designated scale from field notes of a survey made by me on April 8th to April 11th and July 25th to July 30th, 1950, that it truly represents the proposed and existing location and extent of the works used to divert water from a spring and surface runoff at reservoir sites as follows, Ease Spring, also piped to Wild Horse Corral, Tunnel Spring, North Antelope, Antelope Nixon No1, Nixon No. 2 Reservoirs in Nye County by John J. Casey for stockwatering purposes, that the point of diversion, the place and manner of use are fully designated hereon.

William J. Johnstone
STATE WATER RIGHT SURVEYOR

Subscribed and sworn to before me this 25th day of August, 1950.

Joyce Maddford
Notary Public in and for Ormsby County, Nevada.
My Commission Expires April 13, 1953

TRUE MERIDIAN DETERMINED BY A SERIES OF OBSERVATIONS ON POLARIS.

SCALE: 1 INCH = 600 FEET

FILED
Aug. 25, 1950
STATE ENGINEER'S OFFICE

OFFICE STATE ENGINEER
AUG 25 50
RECEIVED
ANS.

MAP TO ACCOMPANY
PROOF OF APPROPRIATION
FOR
(S) STOCKWATERING
BY
JOHN J. CASEY
FROM
UNDERGROUND & NATURAL SOURCES
AUGUST 9, 1950

McLEOD-WALLACE-JOHNSTONE-ENGINEERING ~ CARSON CITY, NEVADA

02369-02370-02371-02372-02373-02374

SHEET 4 OF 5

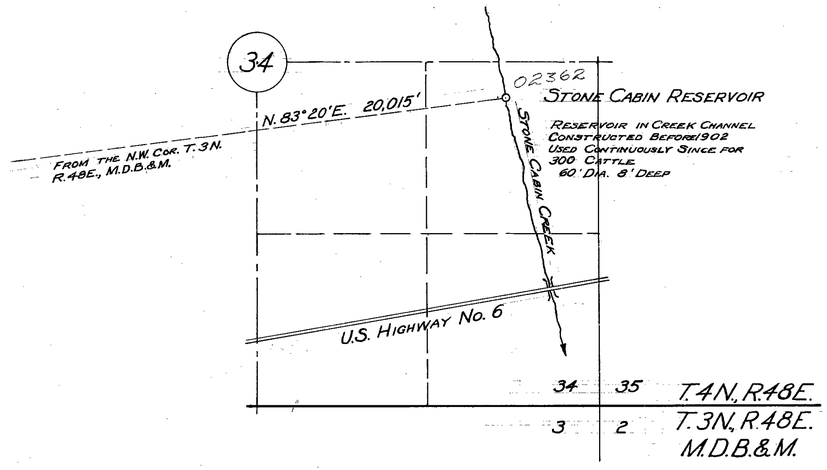

STATE OF NEVADA
COUNTY OF ORMSBY } SS

I, William J. Johnstone, being first duly sworn depose and say that this map consisting of five sheets has been correctly drawn to the designated scale from field notes of a survey made by me on April 8th to April 11th and July 25th to July 30th, 1950, that it truly represents the existing location of Five Mile Spring and Creek, Also Stone Cabin Reservoir and the extent of the works used to divert water therefrom by John J. Casey for stockwatering purposes in Nye County, that the point of diversion, the place and manner of use are fully designated hereon.

William J. Johnstone
STATE WATER RIGHT SURVEYOR

Subscribed and sworn to before me on this 25th day of August, 1950.

Joyce Maddaford
Notary Public in and for Ormsby County, Nevada.
My Commission Expires April 12, 1953

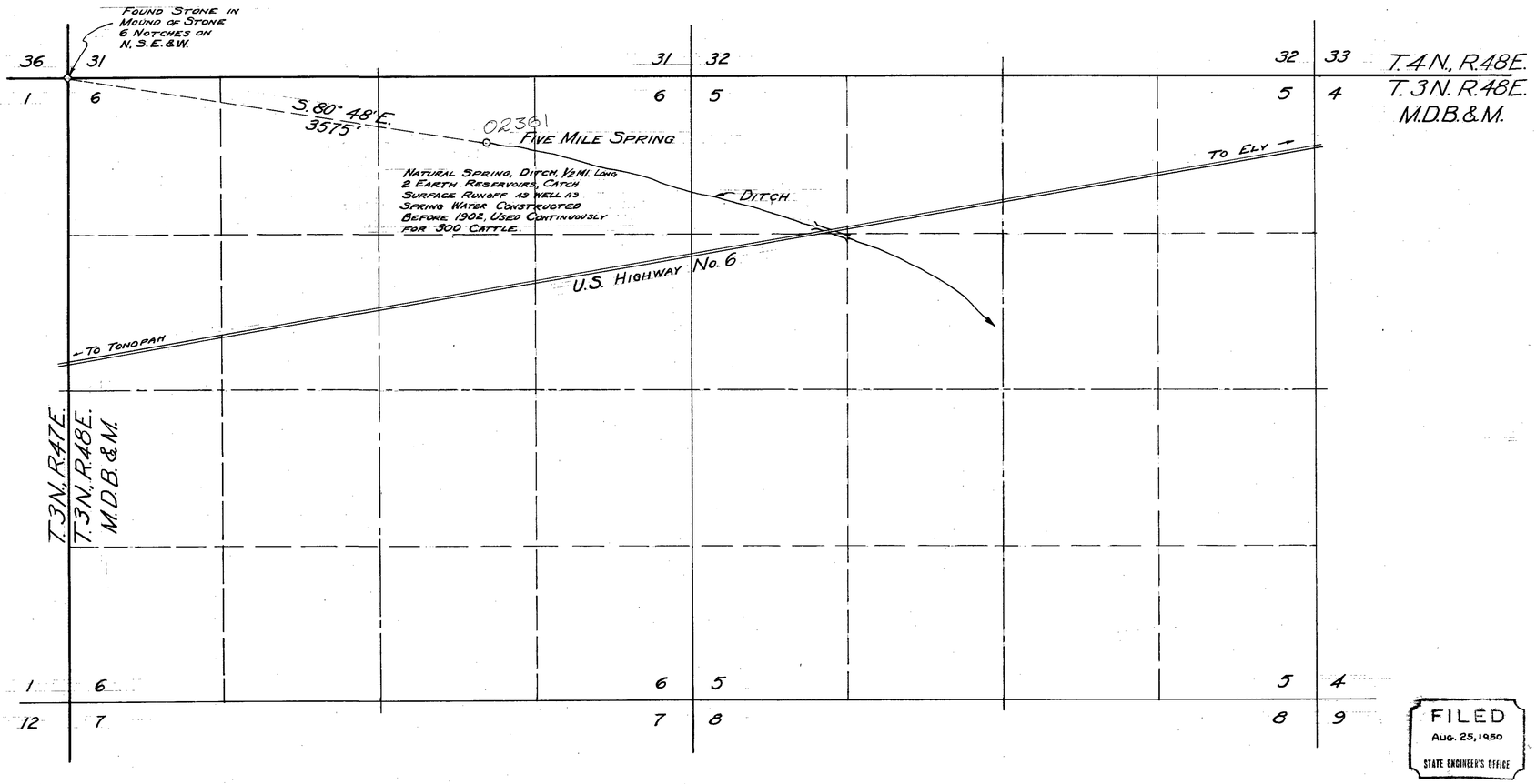

TRUE BEARINGS DETERMINED BY A SERIES OF OBSERVATIONS ON POLARIS.

SCALE: 1 INCH = 600 FEET

600 0 600 1200 1800

FILED
AUG. 25, 1950
STATE ENGINEER'S OFFICE

OFFICE STATE ENGINEER
AUG 25 '50
RECEIVED
ANS.

02361 - 02362

MAP TO ACCOMPANY
PROOF OF APPROPRIATION
FOR
(S) STOCKWATERING
BY
JOHN J. CASEY
FROM
SPRINGS & SURFACE RUNOFF
AUGUST 11, 1950.

McLEOD-WALLACE-JOHNSTONE - ENGINEERING ~ CARSON CITY, NEVADA

02361-02362

SHEET 5 OF 5