| SECTION | SUB-DIVISION | TOWNSHIP | RANGE | CULTIVATED ACREAGE. | DESCRIPTION CULTURE | DATE OF FIRST CULTURE |
|---|---|---|---|---|---|---|
| 11 | NE4SE4 | 19N. | 66E | 8.6 | Plowed | |
| " | " | " | " | 12.5 | Grain | |
| " | " | " | " | 6.7 | Alfalfa | |
| " | SE4SE4 | " | " | 31.0 | Alfalfa | |
| " | " | " | " | 5.6 | Grain | |
| " | SW4SE4 | " | " | 10.3 | Plowed | |
| " | " | " | " | 9.0 | Alfalfa | |
| 12 | SW4SW4 | " | " | 13.8 | Grain | |
| 14 | NE4NE4 | " | " | 23.4 | Alfalfa | |
| " | NW4NE4 | " | " | 24.4 | Alfalfa | |
| " | " | " | " | .9 | Plowed. | |
| | | | TOTAL | 146.2 | ACRES. | |

Irrigation from Kalamazoo Creek - (Proof 4043)
O.E. MANN Survey - July 7-1916-
160 acres Irrigated Pasture in NE4 Sec. 11, T.19N., R.66E.
80 acres Irrigated Pasture in W2NW4 Sec. 12, T.19N., R.66E.

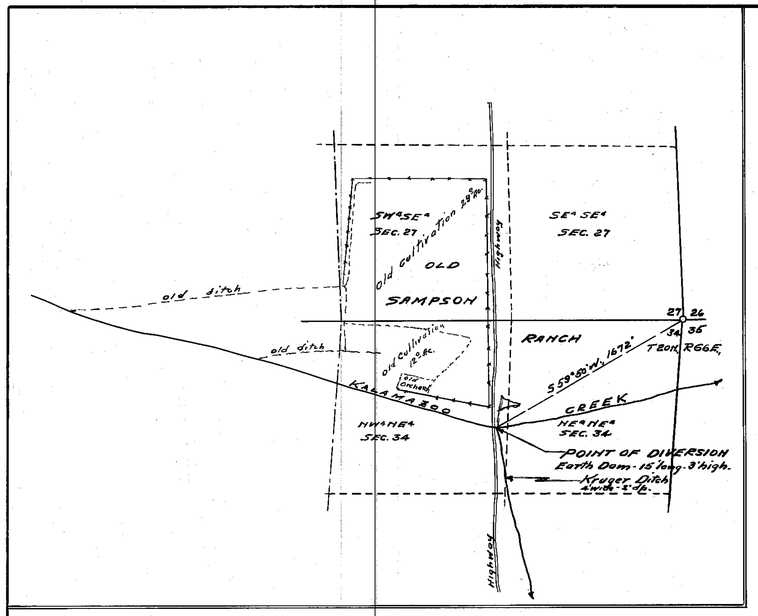


THIS KALAMAZOO CREEK WATER WAS ORIGINALLY USED FOR IRRIGATING THE SAMPSON RANCH - THE S2 SE4 SEC. 27 & THE N2 NE4 SEC. 34 - T. 20N. R.66E. M.D.M. ALL OF WHICH IS NOW OWNED BY MRS. A. L. KRUGER.

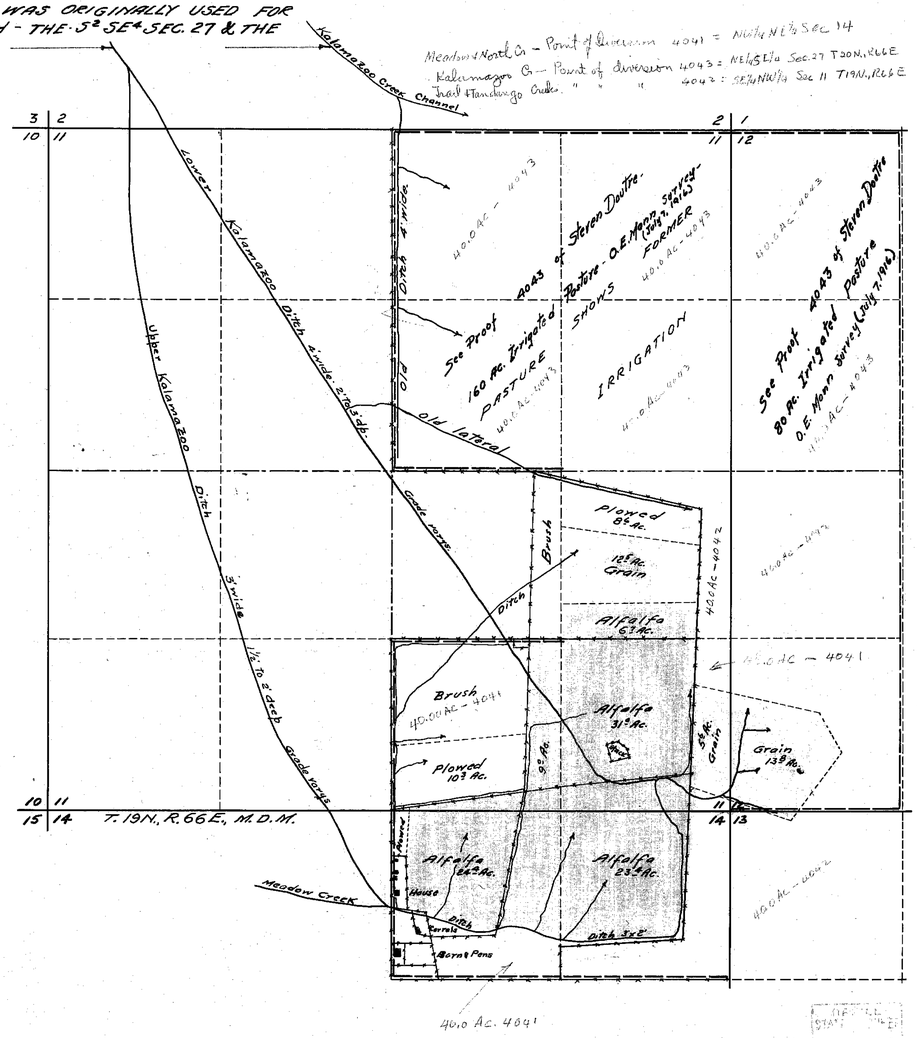


STATE OF NEVADA. } SS.
County of White Pine. }

I, F. W. Millard, being first duly sworn, depose and say that this map, consisting of one sheet, has been correctly drawn to the designated scale from field notes of a survey made by me between the 19th and 22nd days of December, 1939; That it truly and correctly represents the location and extent of the works used to divert water from KALAMAZOO CREEK in White Pine County by MRS. A. L. KRUGER for irrigation purposes. That all other works or streams which are crossed by or connected with said works, and the boundary, area and kind of culture of lands irrigated, are correctly shown and designated hereon.

F. W. Millard
State Water Right Surveyor.

Subscribed and sworn to before me this 13 day of February, 1940.

Notary Public in and for White Pine County, Nevada.

No. 5436
Filed Nov 12-1947
T. D. Oldfield
County Clerk

0 500 1000 2000
SCALE 1-IN. = 600 FT.

02305

FILED
Oct. 18, 1940
STATE ENGINEER'S OFFICE

OFFICE STATE ENGINEER OCT 14 '40 RECEIVED

OFFICE STATE ENGINEER SEP 24 '40 RECEIVED

86

MAP
TO ACCOMPANY PROOF OF APPROPRIATION
FOR — IRRIGATION —
BY — MRS. A. L. KRUGER —
FROM — KALAMAZOO CREEK. —
SURVEYED —
DEC. 20-21-1939. — BY — F. W. MILLARD & SON.
ELY, NEVADA.

02305

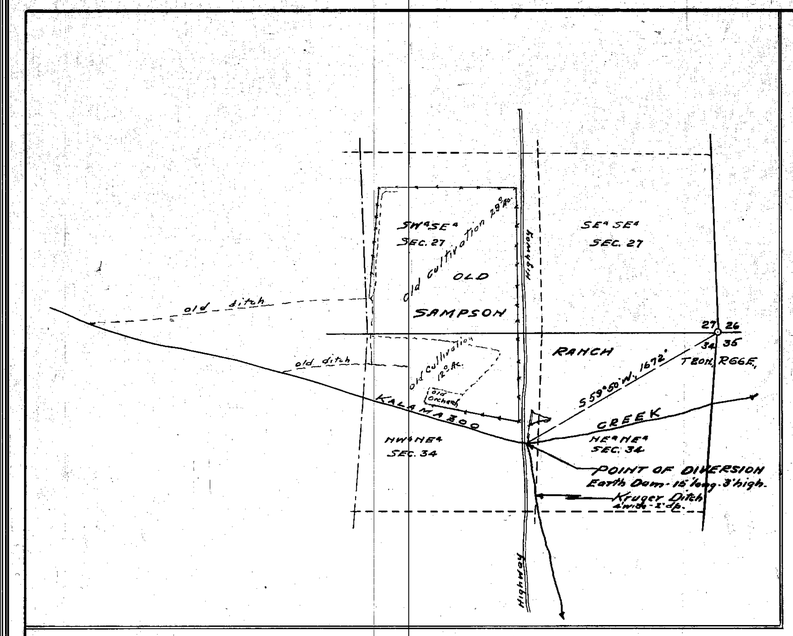


| SECTION | SUB-DIVISION | TOWNSHIP | RANGE | CULTIVATED ACREAGE | DESCRIPTION OF CULTURE | DATE OF FIRST CULTURE |
|---|---|---|---|---|---|---|
| 11 | NE¼SE¼ | 19N. | 66E | 8.6 | Plowed | |
| " | " | " | " | 12.5 | Grain | |
| " | " | " | " | 6.7 | Alfalfa | |
| " | SE¼SE¼ | " | " | 31.0 | Alfalfa | |
| " | " | " | " | 5.6 | Grain | |
| " | SW¼SE¼ | " | " | 10.3 | Plowed | |
| " | " | " | " | 9.0 | Alfalfa | |
| 12 | SW¼SW¼ | " | " | 13.8 | Grain | |
| 14 | NE¼NE¼ | " | " | 23.4 | Alfalfa | |
| " | NW¼NE¼ | " | " | 24.4 | Alfalfa | |
| " | " | " | " | .9 | Plowed. | |
| | | | TOTAL | 146.2 | ACRES. | |

Irrigation from Kalamazoo Creek - (Proof 4043)
O.E. MANN Survey - July 7 - 1916 -
160 acres Irrigated Pasture in NE¼ Sec. 11, T. 19N., R. 66E.
80 acres Irrigated Pasture in W½NW¼ Sec. 12, T. 19N., R. 66E.

STATE OF NEVADA } SS.
County of White Pine. }

I, F. W. Millard, being first duly sworn, depose and say that this map, consisting of one sheet, has been correctly drawn to the designated scale from field notes of a survey made by me between the 19th and 22nd days of December, 1939; That it truly and correctly represents the location and extent of the works used to divert water from KALAMAZOO CREEK in White Pine County by MRS. A. L. KRUGER for irrigation purposes. That all other works or streams which are crossed by or connected with said works, and the boundary, area and kind of culture of lands irrigated, are correctly shown and designated hereon.

F. W. Millard
State Water Right Surveyor.

Subscribed and sworn to before me this 13 day of February, 1940.

Notary Public in and for White Pine County, Nevada.

THIS KALAMAZOO CREEK WATER WAS ORIGINALLY USED FOR IRRIGATING THE SAMPSON RANCH - THE S² SE¼ SEC. 27 & THE N² NE¼ SEC. 34 - T. 20N. R. 66E. M.D.M. ALL OF WHICH IS NOW OWNED BY MRS. A. L. KRUGER.

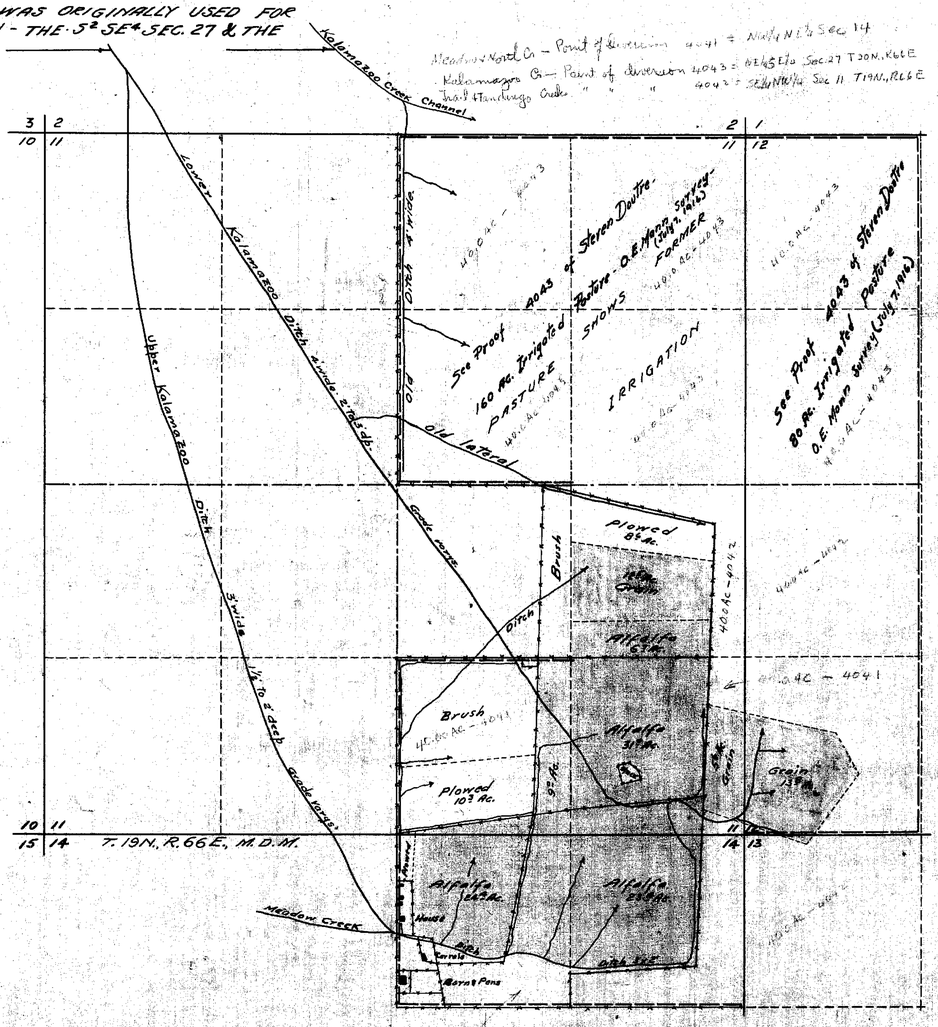


0 500 1000 2000
SCALE 1-IN. = 600 FT.

02305

FILED
Oct. 18, 1940
STATE ENGINEER'S OFFICE

MAP
TO ACCOMPANY PROOF OF APPROPRIATION
FOR — IRRIGATION
BY — MRS. A. L. KRUGER
FROM — KALAMAZOO CREEK
SURVEYED —
DEC. 20-21-1939. — BY — F. W. MILLARD & SON.
BLY. NEVADA.

02305