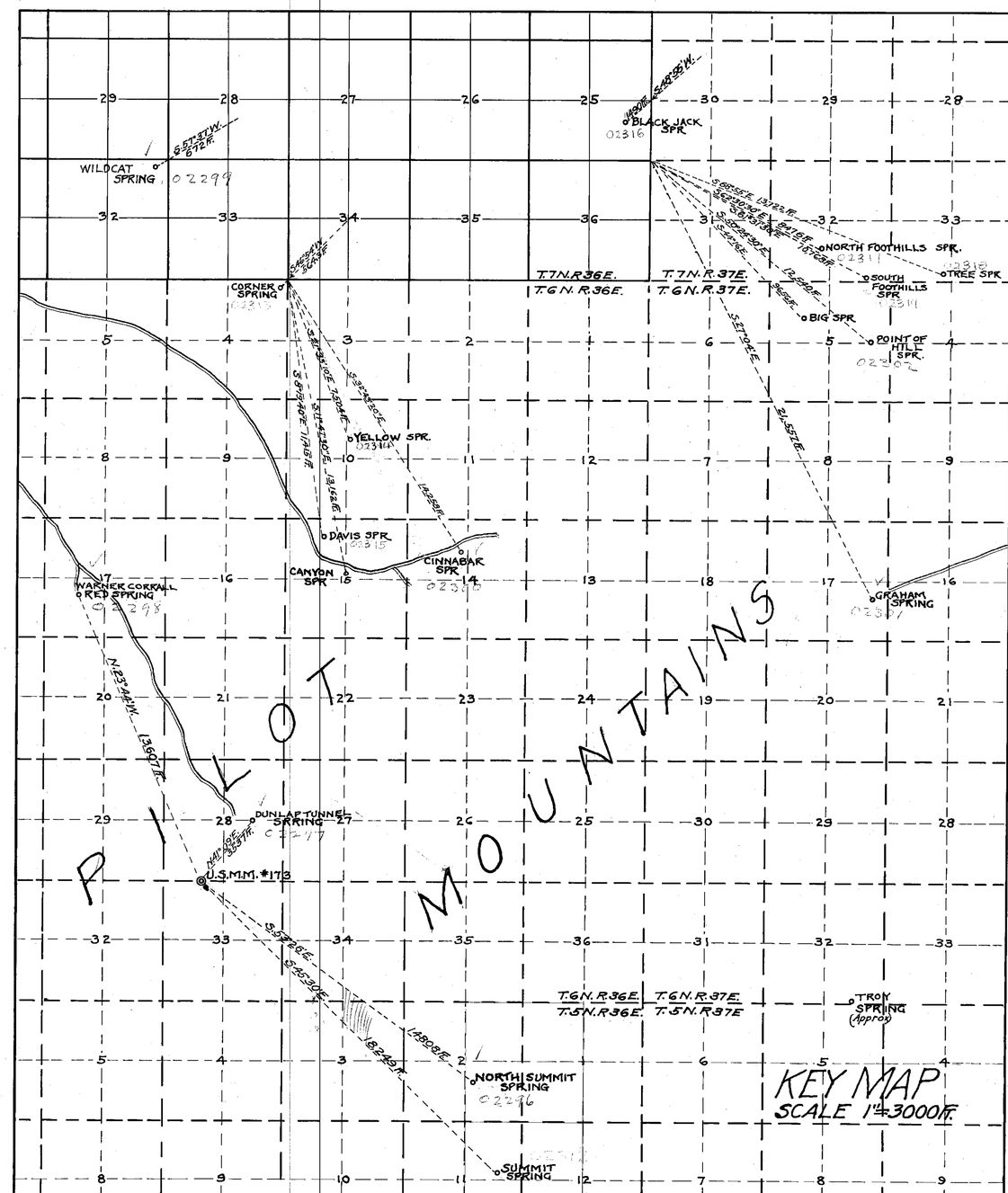

KEY MAP
SCALE 1"=3000 ft.

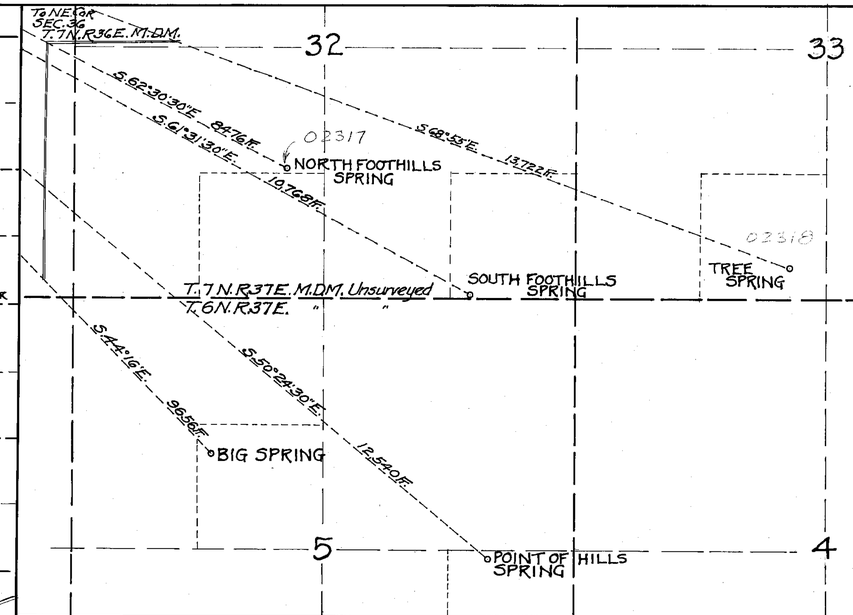

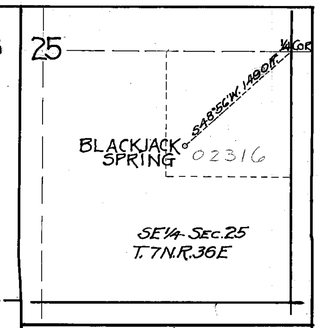

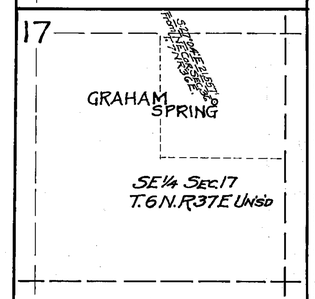

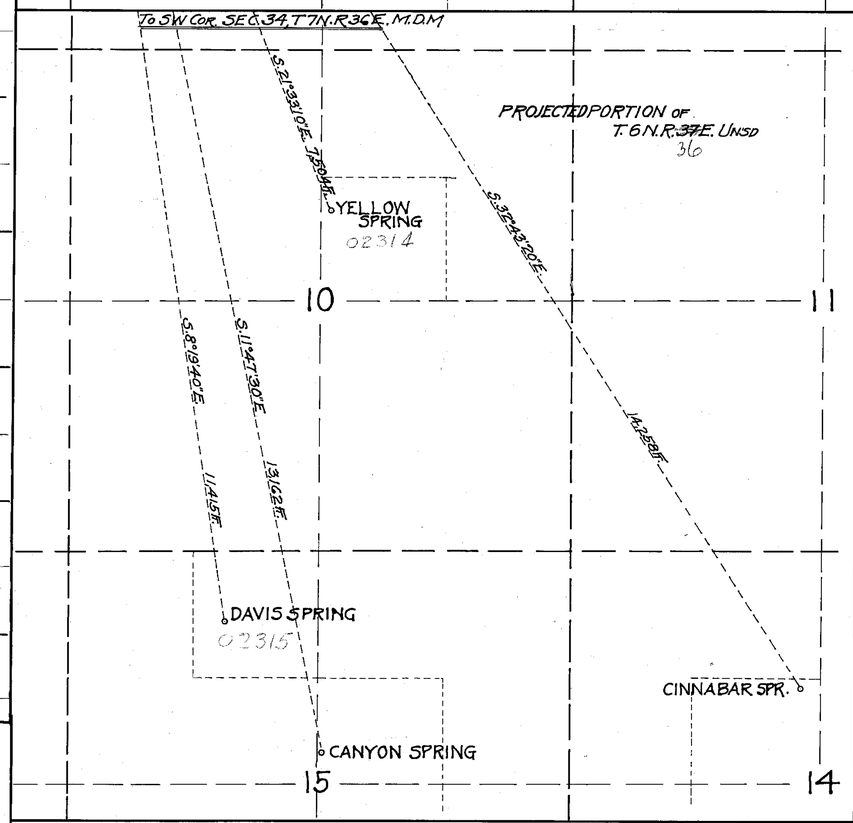

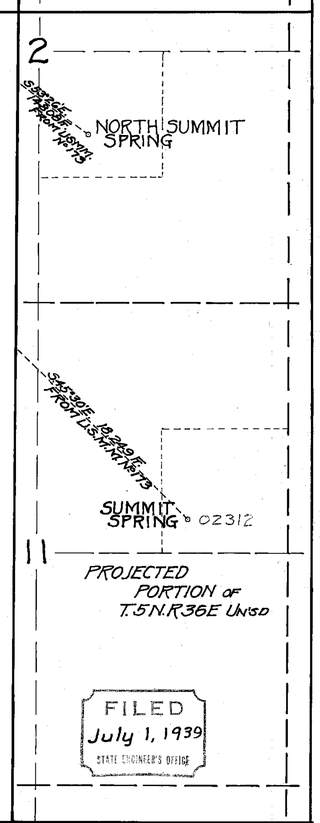

FILED
July 1, 1939
STATE ENGINEER'S OFFICE

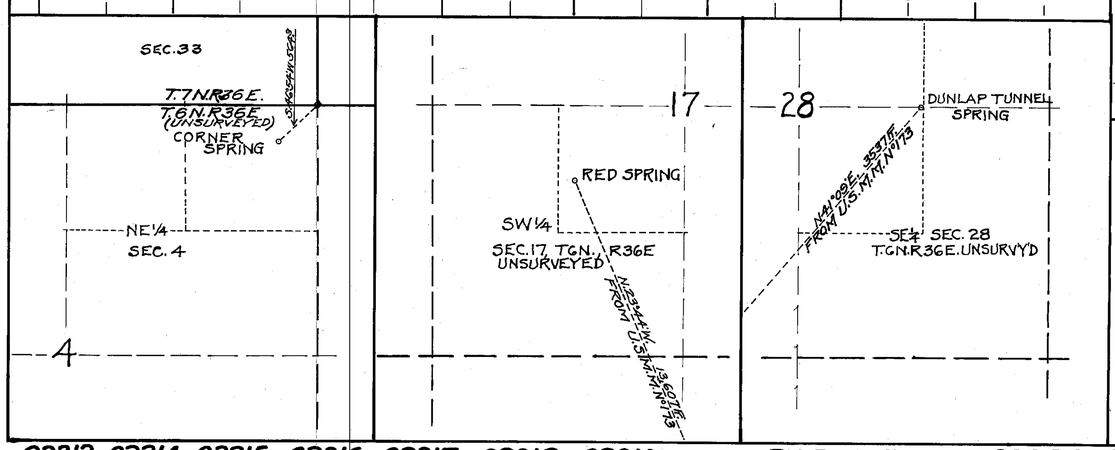

State of Nevada }
County of Mineral } ss.

I, L. B. Spencer, being first duly sworn depose and say that this map has been correctly drawn to the scales designated hereon from the Field Notes of several surveys made by me at various times during the past ten years or more; that it correctly shows the locations of the various springs in the Pilot Mountain Region, in Mineral County, in which Charles D. Keough claims Stock-Watering Vested Rights through continued use after acquiring by purchase the rights of the original owners.

L. B. Spencer

Subscribed and sworn to before me this 13th day of March, 1939.

L. E. Lowelin
Notary Public in and for Mineral County, Nevada.

My commission expires July 7th 1939

SCALE OF KEY MAP: 0, 3000, 6000 FEET, 9000, 12000, 15000
SCALE OF DETAIL MAPS: 0, 800, 1600 FEET, 2400, 2800, 3200

MAP

TO ACCOMPANY PROOFS OF VESTED RIGHTS OF CHARLES D. KEOUGH TO VARIOUS SPRINGS IN PILOT MOUNTAIN REGION, MINERAL COUNTY, FOR STOCK-WATERING PURPOSES.

COMPILED FROM VARIOUS SURVEYS MADE BY L. B. SPENCER STATE WATER-RIGHT SURV'R MINA NEVADA.

02312-02313-02314-02315-02316-02317-02318-02319

FILE UNDER → 02296-02297-02298-02299-02300-02301-02302