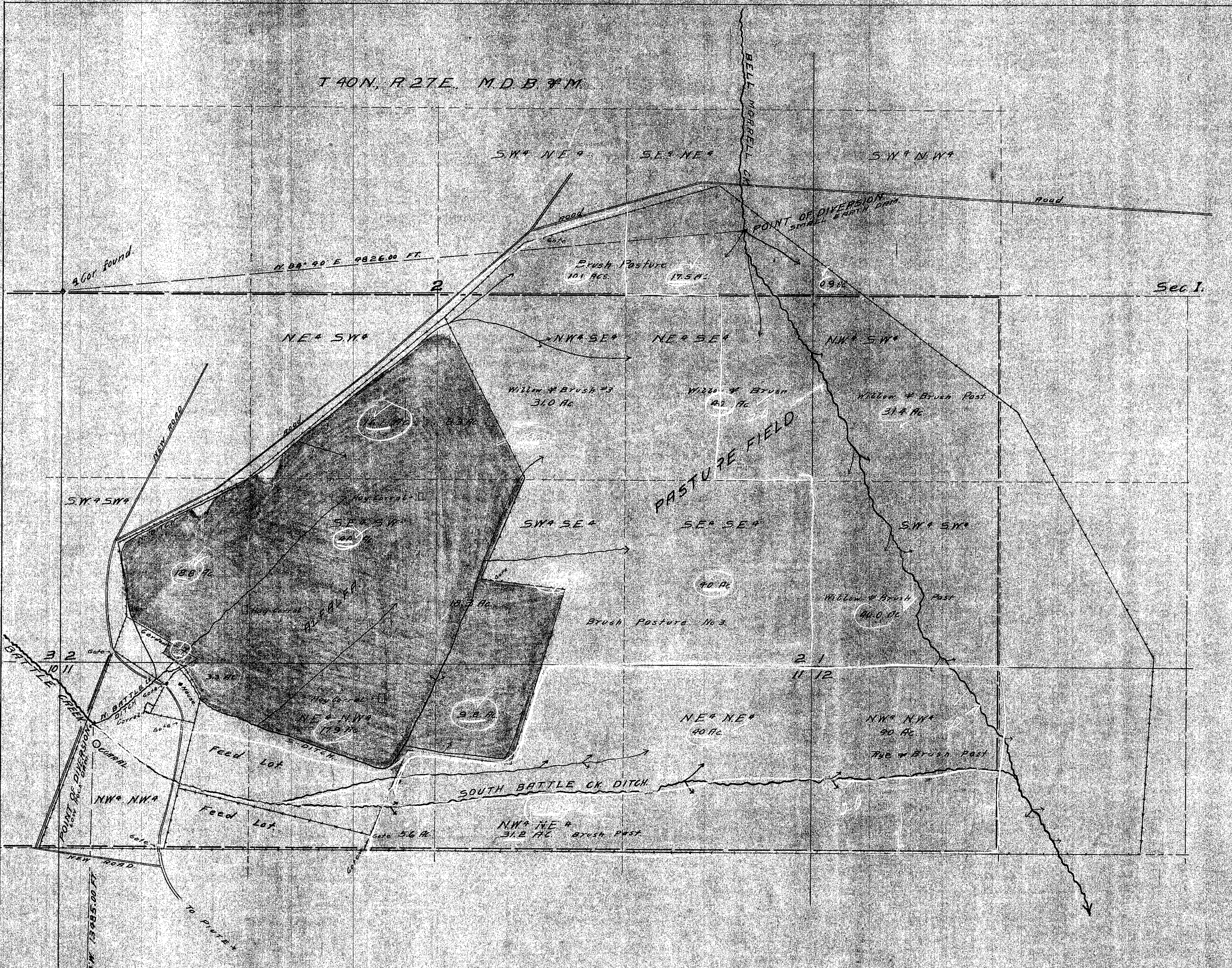

SECTION	SUB DIVISION	TOWNSHIP	RANGE	CULTIVAT ACREAGE	DEG. OF CULT.	DATE OF 1st CULT.
1	N.W.S.W	40 N	27 E	31.4	Pasture	
"	SW.SW	"	"	40.0	"	
"	SW.NW	"	"	8.9	"	
2	S.E.NE	"	"	17.5	"	
"	N.E.S.E	"	"	40.0	"	
"	SE.SE	"	"	40.0	"	
"	SW.NE	"	"	10.1	"	
"	NW.SE	"		31.0	"	
"	"	"	"	8.3	Alfalfa	
"	SW.SE	"	"	18.3	"	
"			"	21.7	Pasture	
"	NE.SW	"	"	16.1	Alfalfa	
"	SE.SW	"		40.0	"	
"	SW.SW	"	"	18.8	"	
"	"	"		0.5	Garden	
11	NW.NW	"	"	0.2	"	
"	"	"	"	3.3	Alfalfa	
"	NE.NW	"	"	17.9	"	
"	"	"	"	5.6	Pasture	
"	NW.NE	"	"	9.8	Alfalfa	
"	"	"	"	31.2	Pasture	
"	NE.NE	"	"	40.0	"	
12	NW.NW	"	"	40.0	"	



SCALE: 1 IN = 400 FT.

STATE OF NEVADA
County of Humboldt } S.S.

I, F. R. O'Leary, being first duly sworn, depose and say that this map, consisting of one sheet, has been correctly drawn to the designated scale from field notes of a survey made by me on the 29th-30th days of November, 1930; that it truly and correctly represents the location and extent of the works used to divert water from Battle Creek, in Humboldt County, by W. A. Johnstone, for irrigation and domestic purposes. That all other works or streams, which are crossed by or connected with said works, and the boundary, area and kind of culture of lands irrigated are correctly shown and designated thereon.

F. R. O'Leary
STATE WATER RIGHT SURVEYOR

Subscribed and sworn to before me this 18th day of December, 1930

[signature]
NOTARY PUBLIC IN AND FOR HUMBOLDT CO. NEVADA

MAP TO ACCOMPANY
PROOF OF APPROPRIATION
FOR
IRRIGATION
BY
W. A. JOHNSTONE
FROM
BATTLE CREEK.

02239-02240

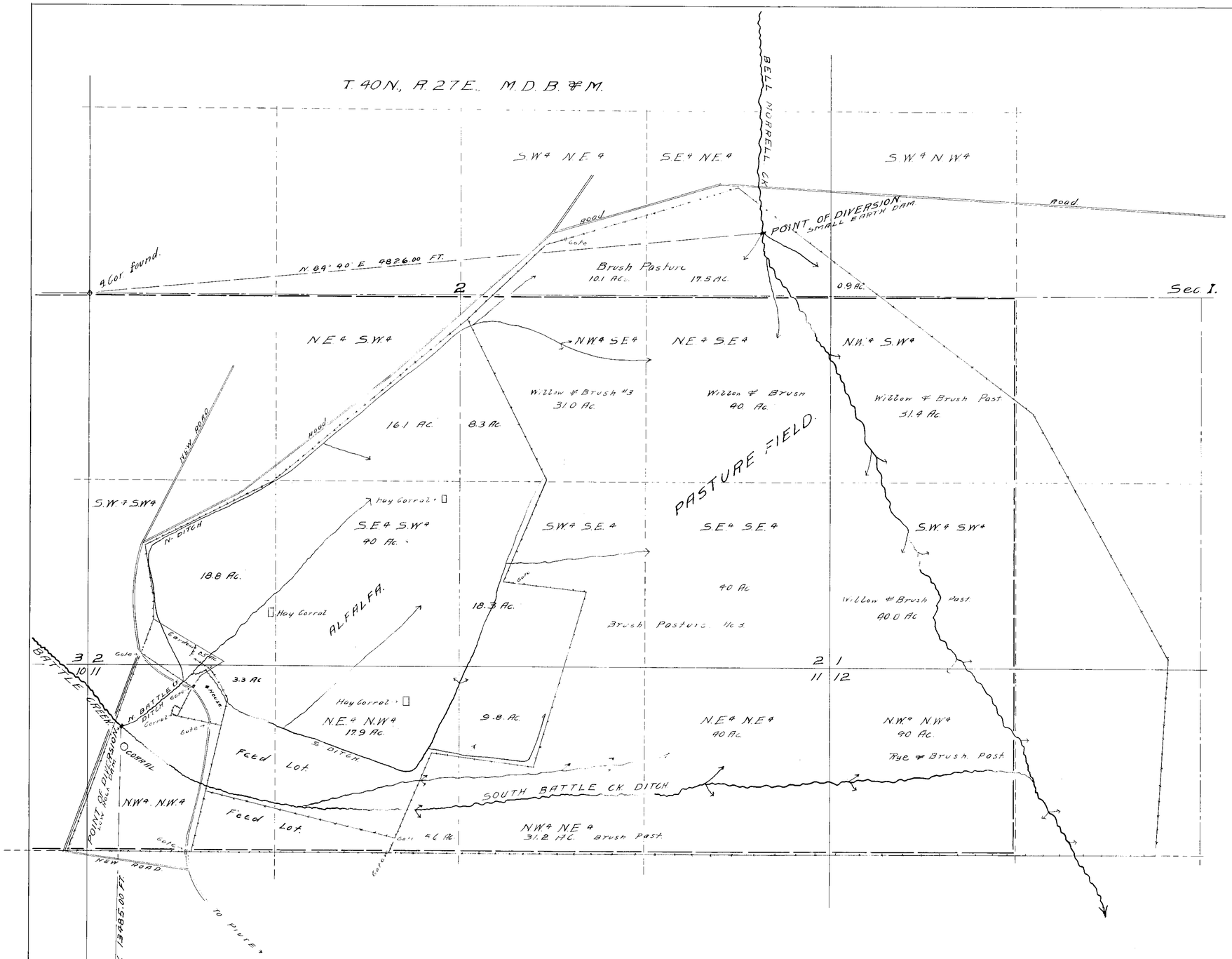

SECTION	SUB DIVISION	TOWNSHIP	RANGE	CULTIVAT. ACREAGE	DESC. OF CULT.	DATE OF 1st CULT.
1	N.W. S.W.	40 N.	27 E	31.4	Pasture	
"	S.W. S.W.	"	"	40.0	"	
"	S.W. N.W.	"	"	0.9	"	
2	S.E. N.E.	"	"	17.5	"	
"	N.E. S.E.	"	"	40.0	"	
"	S.E. S.E.	"	"	40.0	"	
"	S.W. N.E.	"	"	10.1	"	
"	N.W. S.E.	"	"	31.0	"	
"	"	"	"	8.3	Alfalfa	
"	S.W. S.E.	"	"	18.3	"	
"	"	"	"	21.7	Pasture	
"	N.E. S.W.	"	"	16.1	Alfalfa	
"	S.E. S.W.	"	"	40.0	"	
"	S.W. S.W.	"	"	18.8	"	
"	"	"	"	0.5	Garden	
11	N.W. N.W.	"	"	0.2	"	
"	"	"	"	3.3	Alfalfa	
"	N.E. N.W.	"	"	17.9	"	
"	"	"	"	5.6	Pasture	
"	N.W. N.E.	"	"	3.8	Alfalfa	
"	"	"	"	31.2	Pasture	
"	N.E. N.E.	"	"	40.0	"	
12	N.W. N.W.	"	"	40.0	"	

N.
W. — E.
S.

SCALE: IN = 400 FT.

0 100 200 300 400 1000 2000 FT.

STATE OF NEVADA
County of Humboldt } S.S.

I, F. R. O'Leary, being first duly sworn, depose and say that this map consisting of one sheet, has been correctly drawn to the designated scale from field notes of a survey made by me on the 29th-30th days of November 1930; that it truly and correctly represents the location and extent of the works used to divert water from Battle Creek, in Humboldt County, by W. A. Johnstone for irrigation and domestic purposes. That all other works or streams, which are crossed by or connected with said works, and the boundary, area and kind of culture of lands irrigated are correctly shown and designated thereon.

F. R. O'Leary
STATE WATER RIGHT SURVEYOR.

Subscribed and sworn to before me this 18th day of December, 1930

[signature]
NOTARY PUBLIC IN AND FOR HUMBOLDT CO., NEVADA.

3-3-31

MAP TO ACCOMPANY
PROOF OF APPROPRIATION
FOR
IRRIGATION
BY
W. A. JOHNSTONE
FROM
BATTLE CREEK.

02239 — 02240