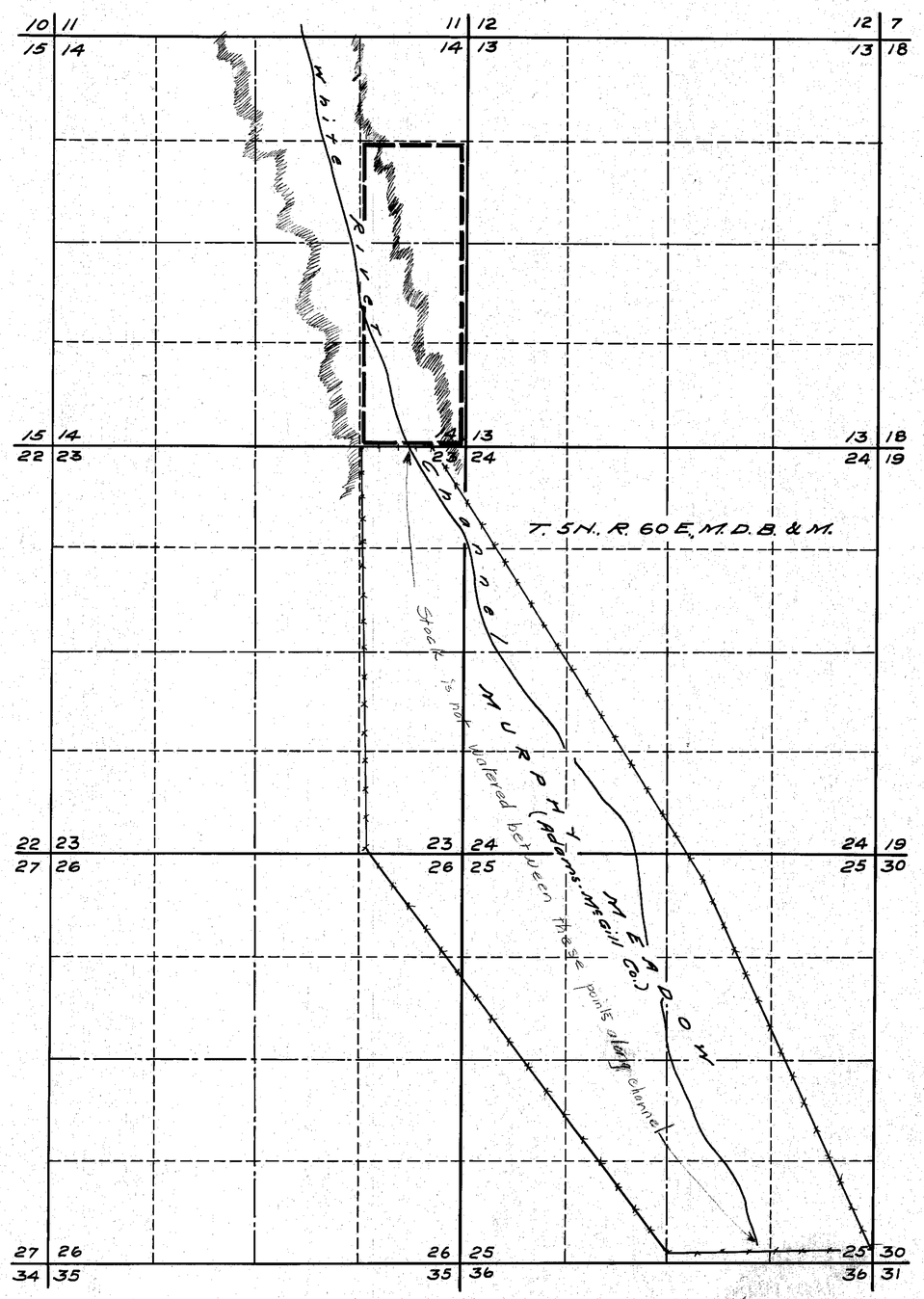

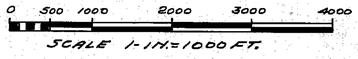

FILED
April 23, 1931
STATE ENGINEER'S OFFICE

OFFICE STATE ENGINEER
APR 23 1931
FILED

MAP TO ACCOMPANY
PROOF OF APPROPRIATION
FOR STOCKWATERING
BY GRISWOLD HENDERSON
LIVESTOCK COMPANY.
FROM WHITE RIVER CHANNEL
AND WHITE RIVER SINK
Surveyed by Ed. Millard & Son.
Jan. 1931. Ely, Nevada.

02232

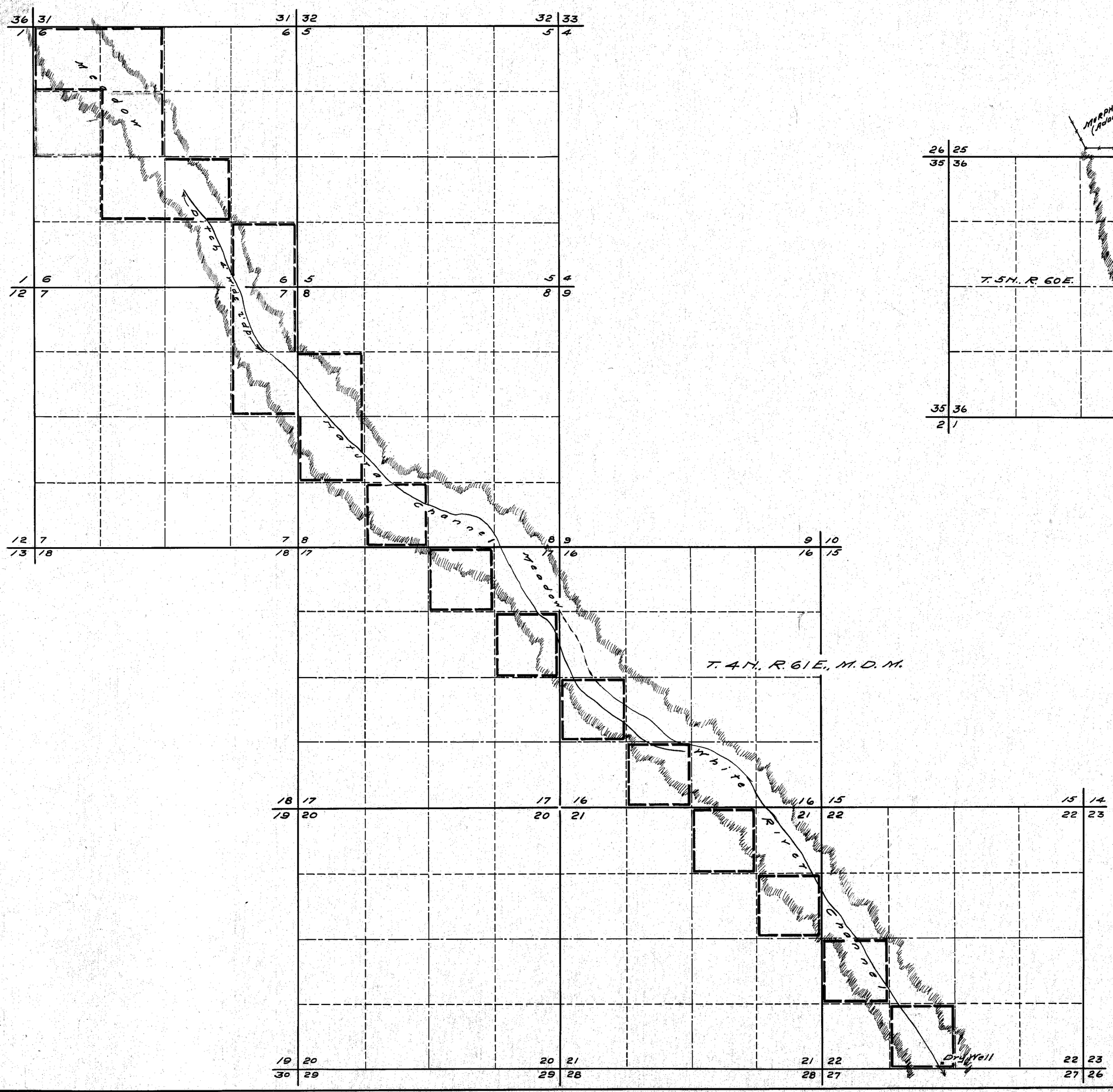

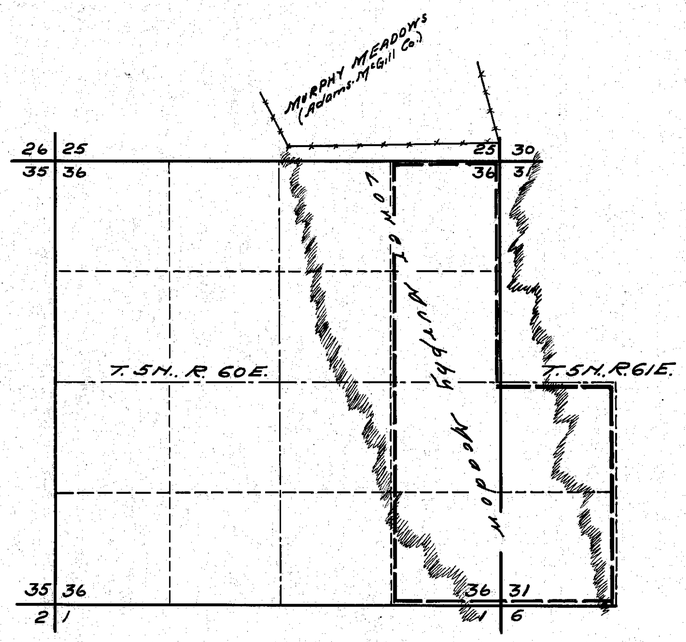

0 500 1000 2000 3000 4000
SCALE 1-IN.=1000 FT.

FILED
April 23, 1931
STATE ENGINEER'S OFFICE

OFFICE STATE ENGINEER
APR 23 1931
FILED

MAP TO ACCOMPANY
PROOF OF APPROPRIATION
FOR STOCKWATERING
BY GRISWOLD HENDERSON
LIVESTOCK COMPANY
FROM WHITE RIVER CHANNEL
AND WHITE RIVER SINK
Surveyed by Ed. Millard & Son.
Jan. 1931. Ely, Nevada.

02232

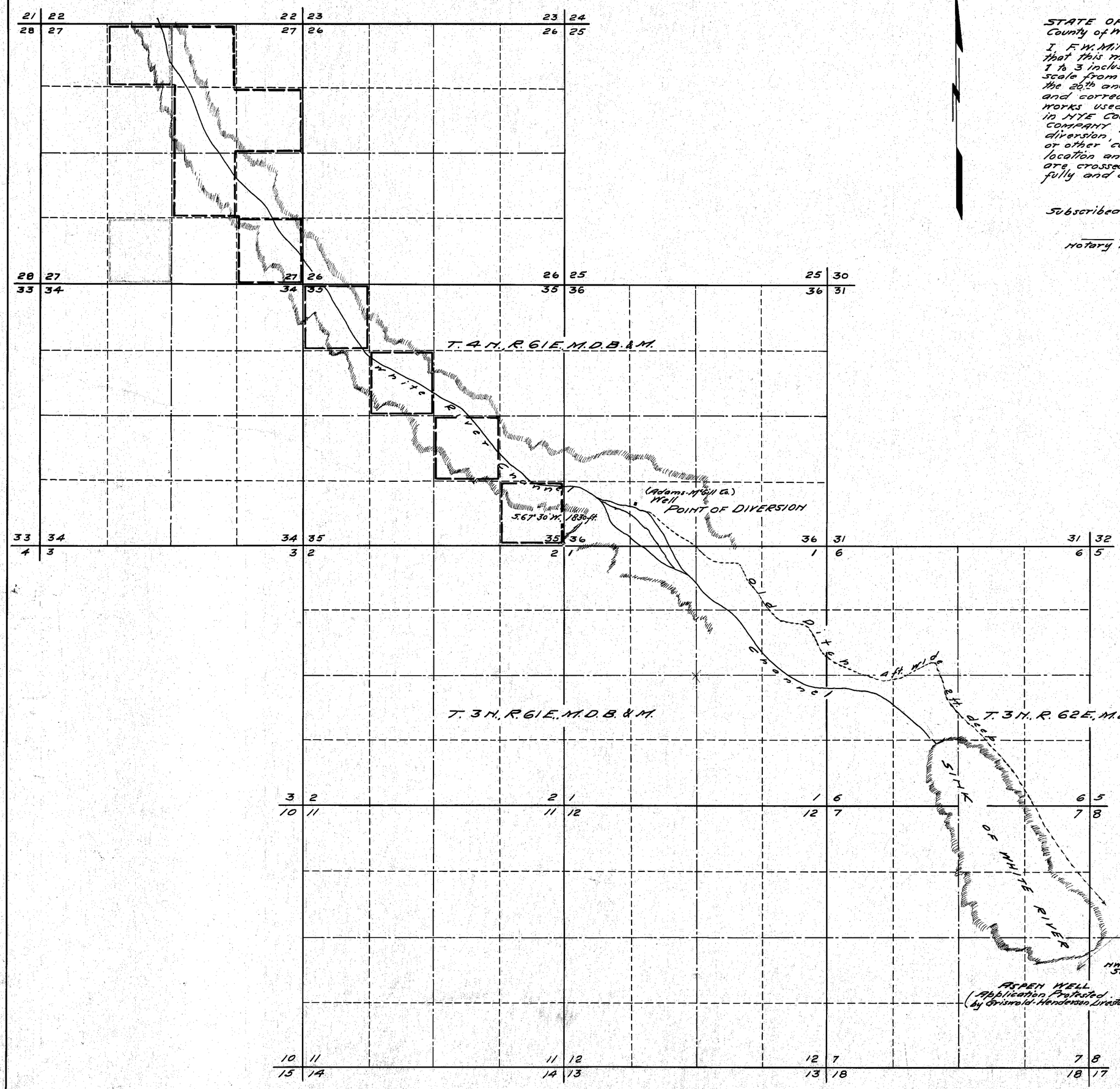

STATE OF NEVADA. }
County of White Pine } SS.

I, F. W. Millard, being first duly sworn, depose and say that this map, consisting of three sheets, numbered from 1 to 3 inclusive, has been correctly drawn to the designated scale from field notes of a survey made by me between the 20th and 23rd days of January, 1931; that it truly and correctly represents the location and extent of the works used to divert water from WHITE RIVER CHANNEL in NYE COUNTY by the GRISWOLD HENDERSON LIVESTOCK COMPANY for stockwatering purposes; that the point of diversion, the location and size of the diverting channel or other conduit, the place and manner of use the location and names of all other works or streams which are crossed by or connected with the said works are fully and correctly designated thereon.

F. W. Millard
State Water Right Surveyor.

Subscribed and sworn to before me this 21st day of March, 1931.

Notary Public in and for White Pine County, Nevada.

FILED
April 23, 1931
STATE ENGINEER'S OFFICE

OFFICE STATE ENGINEER APR 23 '31

2232

MAP TO ACCOMPANY
PROOF OF APPROPRIATION
FOR STOCKWATERING
BY GRISWOLD HENDERSON
LIVESTOCK COMPANY.
FROM WHITE RIVER CHANNEL
AND WHITE RIVER SINK
Surveyed by Ed. Millard & Son,
Jan. 1931. Ely, Nevada.

02232