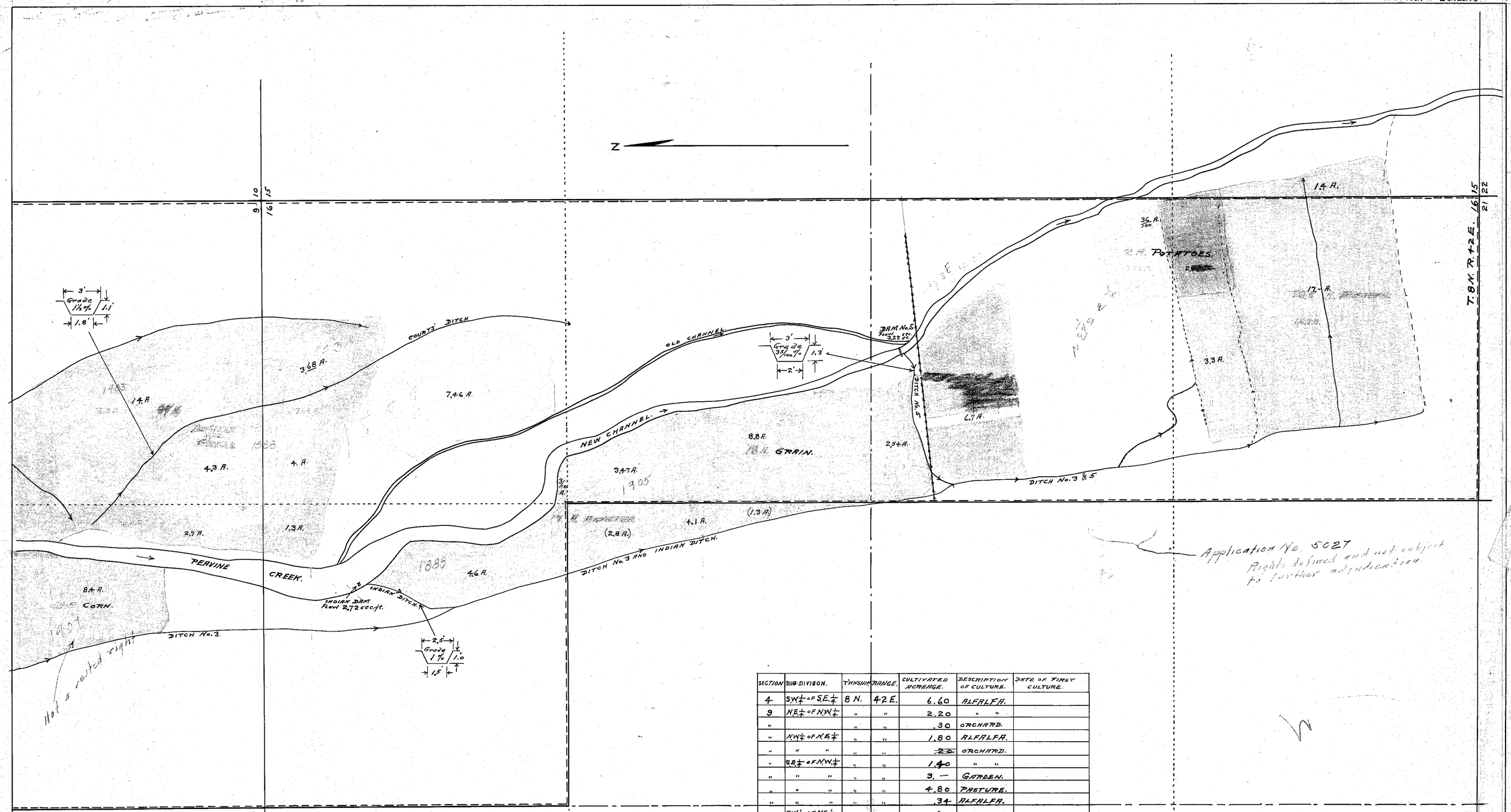

SECTION	SUB-DIVISON.	T'WNSHIP	RANGE.	CULTIVATED ACREAGE.	DESCRIPTION OF CULTURE.	DATE OF FIRST CULTURE.
4	SW¼ of SE¼	8 N.	42 E.	6.60	ALFALFA.	
9	NE¼ of NW¼	"	"	2.20	" "	
"		"	"	.30	ORCHARD.	
"	NW¼ of NE¼	"	"	1.80	ALFALFA.	
"	" "	"	"	~~.20~~	ORCHARD.	
"	SE¼ of NW¼	"	"	1.40	" "	
"	" "	"	"	3.—	GARDEN.	
"	" "	"	"	4.80	PASTURE.	
"	" "	"	"	.34	ALFALFA.	
"	SW¼ of NE¼	"	"	.60	ORCHARD.	
"	" "	"	"	.58	GARDEN.	
"	" "	"	"	17.10	MEADOW.	
"	NE¼ of SW¼	"	"	1.46	ALFALFA.	
"	NW¼ of SE¼	"	"	18.40	" "	
"	" "	"	"	2.60	MEADOW.	
"	" "	"	"	4.27	GRAIN.	
"	SW¼ of SE¼	"	"	8.40	"	Application
"	" "	"	"	5.60	ALFALFA.	
"	SE¼ of SE¼	"	"	18.30	" "	
"	NE¼ of "	"	"	.09	" "	
16	NW¼ of NE¼	"	"	5.90	" "	
"	NE¼ of "	"	"	7.68	" "	
"	" "	"	"	7.46	MEADOW.	
"	SW¼ of "	"	"	2.80	ALFALFA.	
"	" "	"	"	1.30	GRAIN.	
"	SE¼ of "	"	"	8.80	"	
"	" "	"	"	3.47	ALFALFA.	
"	NE¼ of SE¼	"	"	2.54	GRAIN.	
"	" "	"	"	7.06	GARDEN.	Application
"	SE¼ of SE¼	"	"	2.20	"	"
"	" "	"	"	20.30	ALFALFA.	"
15	SW¼ of SW¼	"	"	1.40	" "	
			TOTAL	~~170.25~~ 168.75		
		Total vested		129.39		
		" Application		39.36		
				168.75		

STATE OF NEVADA S.S.
COUNTY OF NYE.

I, W. A. RAY, being first duly sworn, depose and say that this Map, consisting of 2 sheets, has been correctly drawn to the designated scale from field notes of a survey made by me, completed JAN. 9th, 1914, and additional surveys made under my supervision FEB. 10th, 1930, that it truly and correctly represents the location and extent of the works used to divert water from Peavine Creek in Nye County by E. E. SEYLER for irrigation purposes. That the point of diversion, the location, size and grades of the diverting channels, the location and extent of lands owned or controlled by the applicant upon which the water is used, together with the area and kind of culture in each 40 acre sub-division are fully and correctly designated thereon.

W. A. Ray
STATE WATER RIGHT SURVEYOR.

Subscribed and sworn to before me this 7th day of March, 1930.

D. C. Ward
Notary Public.

My Commission expires October 11th 1931.

EXHIBIT "H-1"

Sheet No. 2 of 2 sheets

In the Fifth Judicial District Court of the State of Nevada in and for the County of Nye.

4405

Filed this 13 day of Sept 1932.

Chas. L. Slavin
Clerk of said District Court.

by K. V. Hafferon
Deputy.

CASE NO. 4405
PLAINTIFF EXHIBIT
B
FILED May 20 1935
K. V. Hafferon

100 250 500 750 1000

Sheet 2 of 2 sheets

MAP TO ACCOMPANY
PROOF OF APPROPRIATION
FOR IRRIGATION BY
E. E. SEYLER FROM PEAVINE CREEK.

Scale 1" = 220'

02226

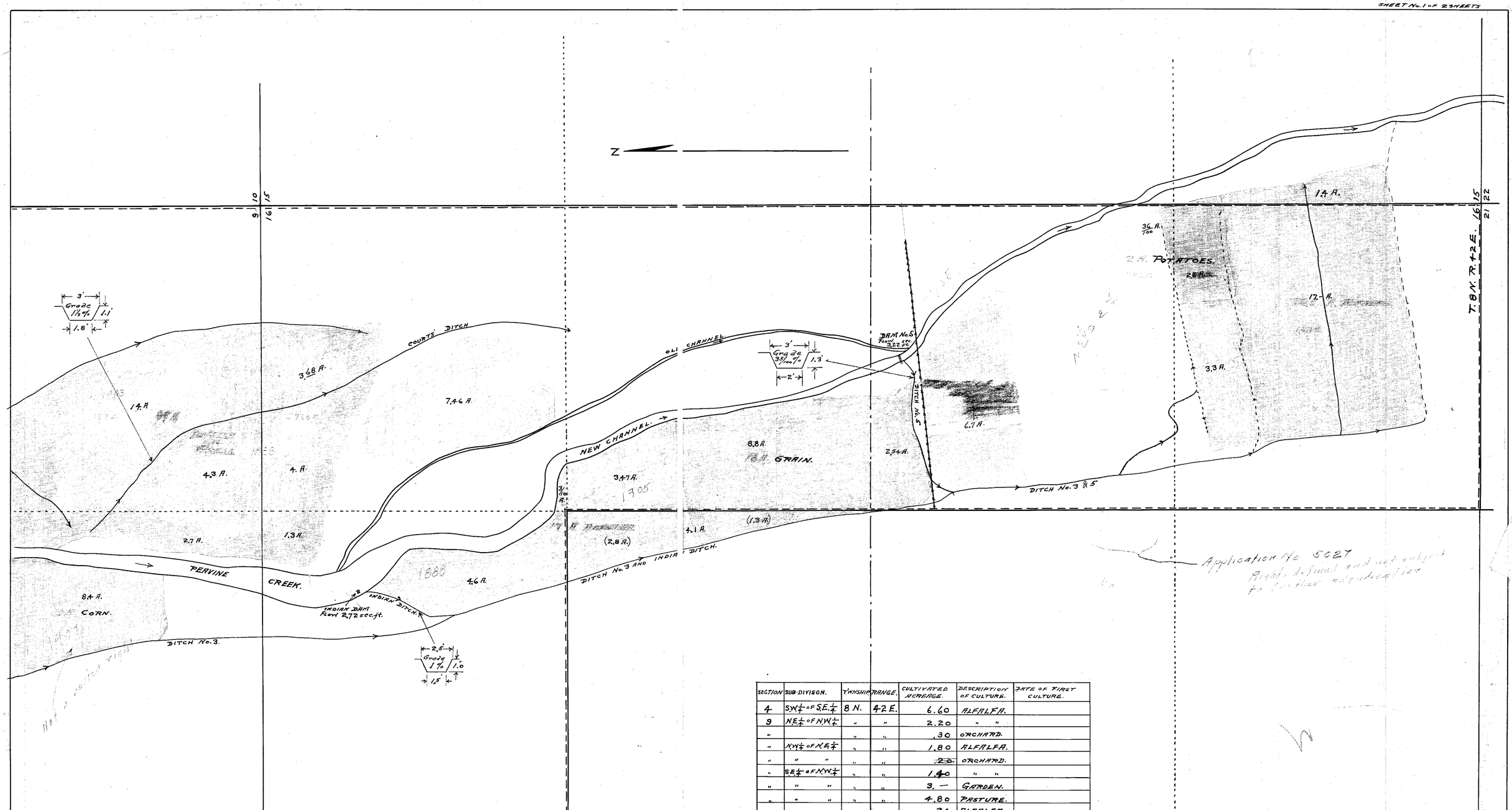

SECTION	SUB-DIVISON.	TWNSHIP	RANGE.	CULTIVATED ACREAGE.	DESCRIPTION OF CULTURE.	DATE OF FIRST CULTURE.
4	SW¼ OF SE¼	8 N.	42 E.	6.60	ALFALFA.	
9	NE¼ OF NW¼	"	"	2.20	" "	
"		"	"	.30	ORCHARD.	
"	NW¼ OF NE¼	"	"	1.80	ALFALFA.	
"	" "	"	"	~~.20~~	ORCHARD.	
"	SE¼ OF NW¼	"	"	1.40	" "	
"	" "	"	"	3.—	GARDEN.	
"	" "	"	"	4.80	PASTURE.	
"	" "	"	"	.34	ALFALFA.	
"	SW¼ OF NE¼	"	"	.60	ORCHARD.	
"	" "	"	"	.58	GARDEN.	
"	" "	"	"	17.10	MEADOW.	
"	NE¼ OF SW¼	"	"	1.46	ALFALFA.	
"	NW¼ OF SE¼	"	"	18.40	" "	
"	" "	"	"	2.60	MEADOW.	
"	" "	"	"	4.27	GRAIN.	
"	SW¼ OF SE¼	"	"	8.40	"	Application
"	" "	"	"	5.60	ALFALFA.	
"	SE¼ OF SE¼	"	"	18.30	" "	
"	NE¼ OF "	"	"	.09	" "	
16	NW¼ OF NE¼	"	"	5.90	" "	
"	NE¼ OF "	"	"	7.68	" "	
"	" "	"	"	7.46	MEADOW.	
"	SW¼ OF "	"	"	2.80	ALFALFA.	
"	" "	"	"	1.30	GRAIN.	
"	SE¼ OF "	"	"	8.80	"	
"	" "	"	"	3.47	ALFALFA.	
"	NE¼ OF SE¼	"	"	2.54	GRAIN.	
"	" "	"	"	7.06	GARDEN.	Application
"	SE¼ OF SE¼	"	"	2.20	"	"
"	" "	"	"	20.30	ALFALFA.	"
15	SW¼ OF SW¼	"	"	1.40	" "	
			TOTAL	~~170.25~~ 168.75		
		Total vested		129.39		
		" Application		39.36		
				168.75		

STATE OF NEVADA
COUNTY OF NYE. S.S.

I, W.A. RAY, being first duly sworn, depose and say that this Map, consisting of 2 sheets, has been correctly drawn to the designated scale from field notes of a survey made by me, completed JAN. 9th, 1914, and additional surveys made under my supervision FEB. 10th, 1930, that it truly and correctly represents the location and extent of the works used to divert water from Peavine Creek in Nye County by E.E. SEYLER for irrigation purposes. That the point of diversion, the location, size and grades of the diverting channels, the location and extent of lands owned or controlled by the applicant upon which the water is used, together with the area and kind of culture in each 40 acre subdivision are fully and correctly designated thereon.

W. A. Ray
STATE WATER RIGHT SURVEYOR.

Subscribed and sworn to before me this 7th day of March, 1930.

D. Edward
Notary Public.

My Commission expires October 11th 1931.

EXHIBIT "H-1"

Sheet No. 2 of 2 sheets.

In the Fifth Judicial District Court of the State of Nevada in and for the County of Nye

4405

Filed this 13 day of Sept 1932.

Chas. L. Slavin
Clerk of said District Court.

by K. V. Hafferon
Deputy.

100 250 500 750 1000

Sheet 2 of 2 sheets

CASE NO. 4405
PLAINTIFF EXHIBIT
B
FILED May 20 1935
K. V. Hafferon

MAP TO ACCOMPANY
PROOF OF APPROPRIATION
FOR IRRIGATION BY
E.E. SEYLER FROM PEAVINE CREEK.

Scale 1" = 220'

86202 02226

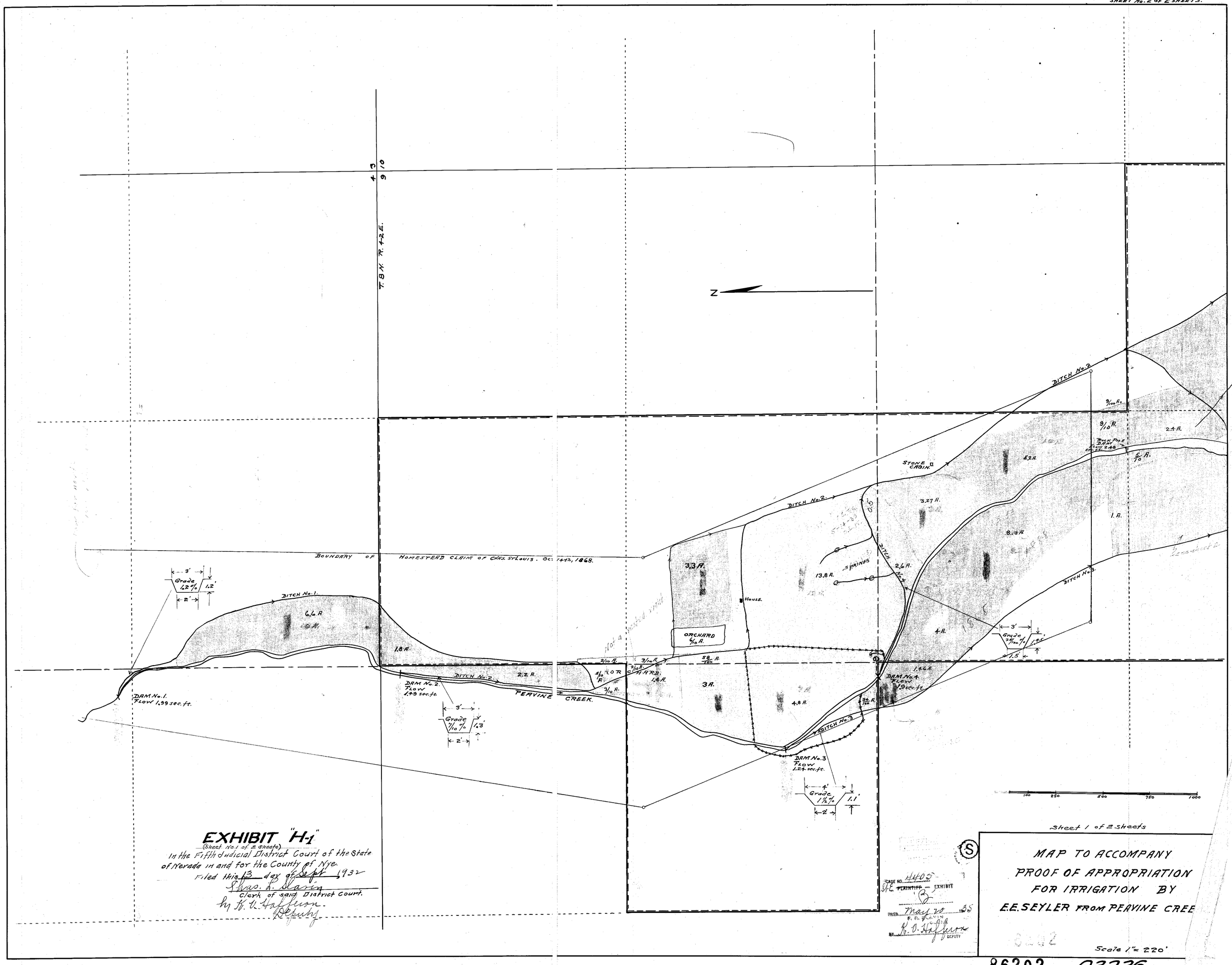

EXHIBIT "H-1"

(Sheet No. 1 of 2 sheets)

In the Fifth Judicial District Court of the State of Nevada in and for the County of Nye.

Filed this 13 day of Sept 1932

Chas. L. Slavin
Clerk of said District Court.

by K. V. Halferon
Deputy

Sheet 1 of 2 sheets

MAP TO ACCOMPANY
PROOF OF APPROPRIATION
FOR IRRIGATION BY
E.E. SEYLER FROM PEAVINE CREE

Scale 1" = 220'

CASE NO. 4405
S.E. ~~PLAINTIFF~~ EXHIBIT
B
FILED May 20 1935
S. R. SLAVIN
BY K. V. Halferon DEPUTY

86202 02226

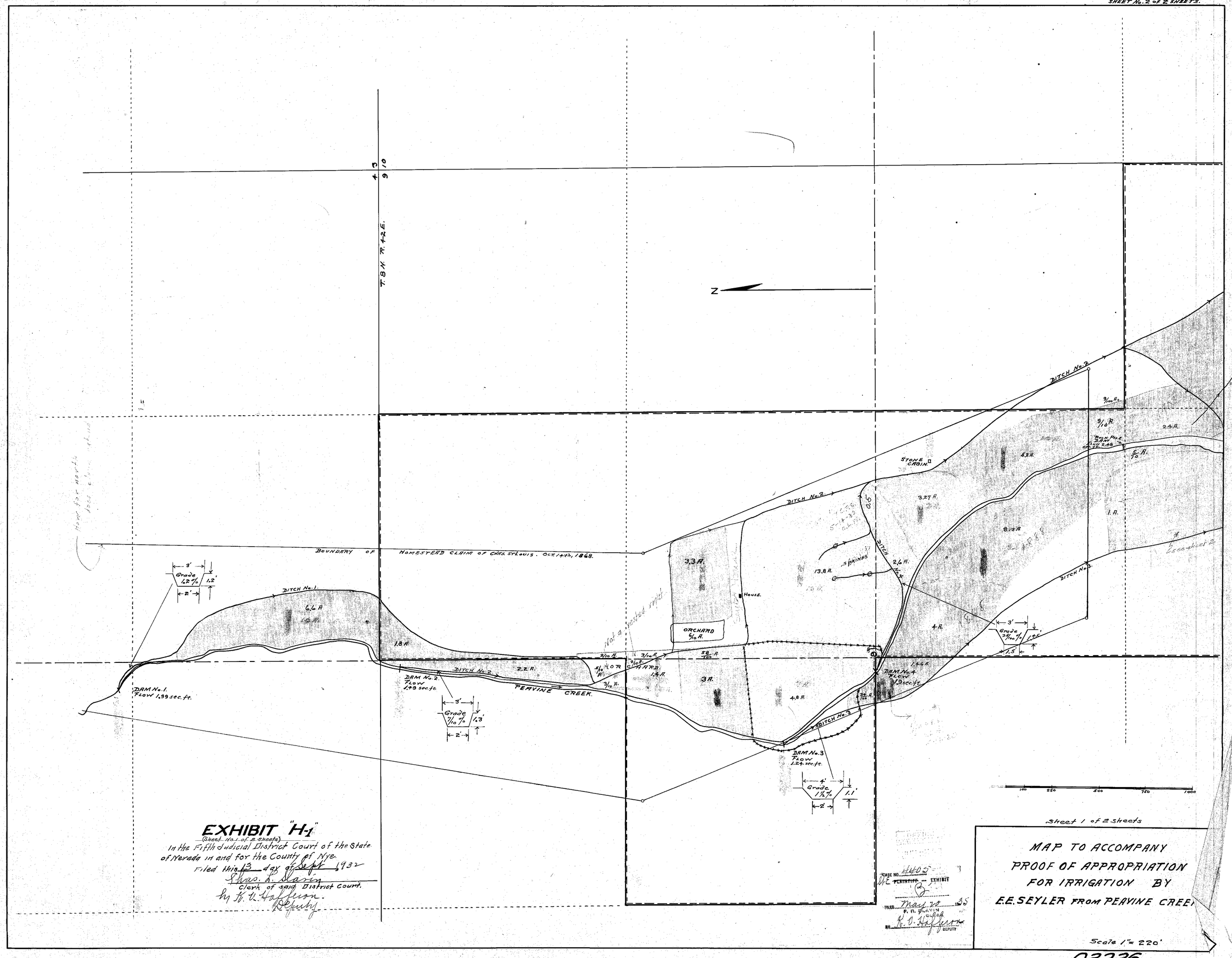

EXHIBIT "H-1"

(Sheet No. 1 of 2 sheets)

In the Fifth Judicial District Court of the State of Nevada in and for the County of Nye.

Filed this 13 day of Sept 1932

Chas. L. Slavin
Clerk of said District Court.

by K. V. Hafferon
Deputy

Sheet 1 of 2 sheets

MAP TO ACCOMPANY
PROOF OF APPROPRIATION
FOR IRRIGATION BY
E.E. SEYLER FROM PEAVINE CREEK

Scale 1" = 220'

CASE NO. 4405
E.E. ~~PLAINTIFF~~ — EXHIBIT
B
FILED May 20 1935
F. R. SLAVIN
CLERK
BY K. V. Hafferon
DEPUTY

02226