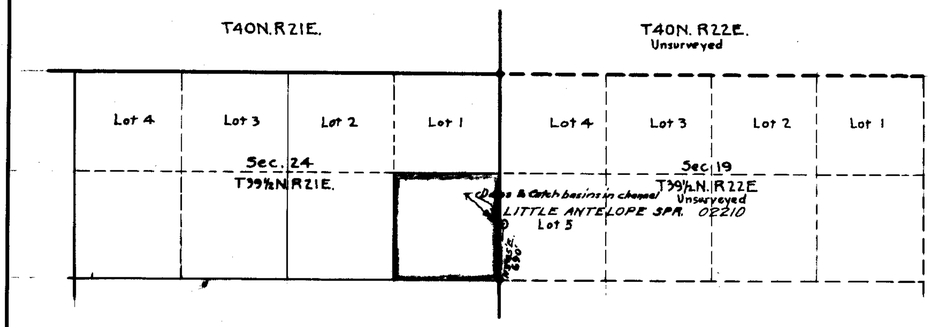

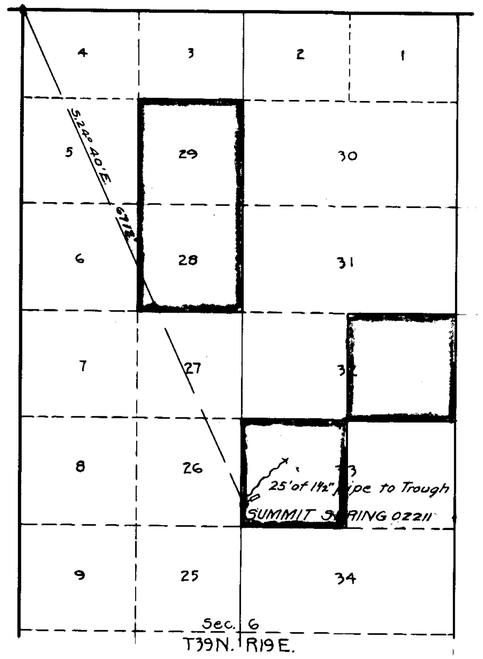

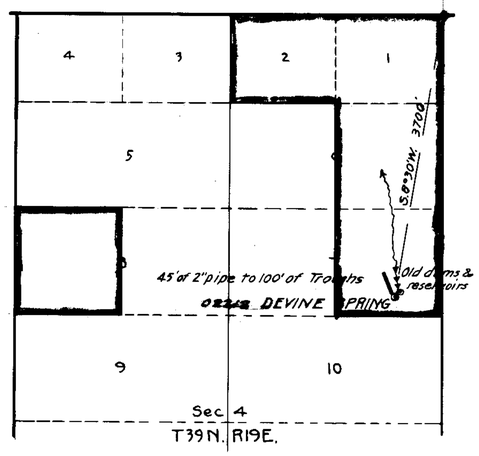

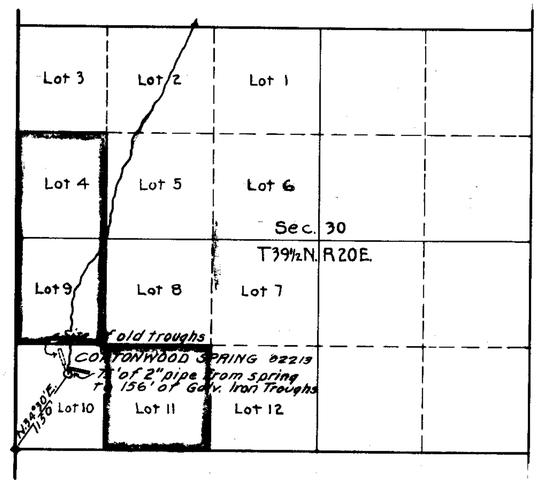

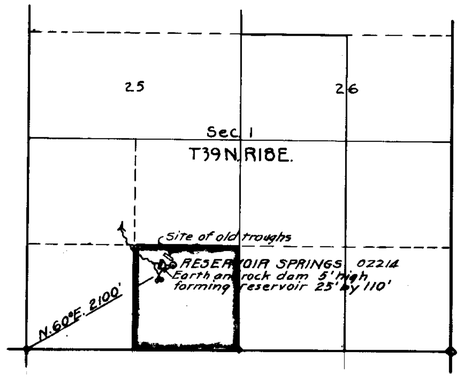

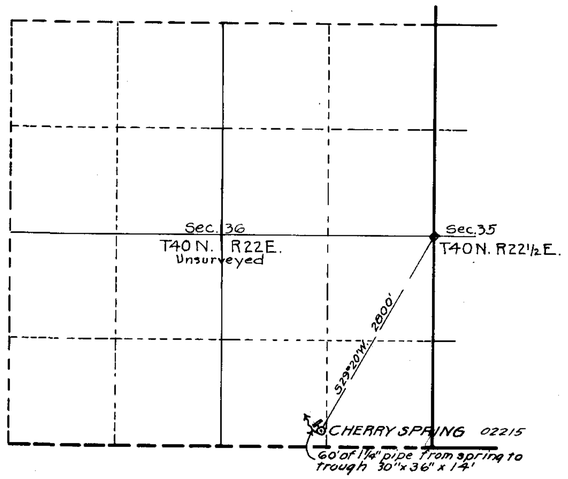

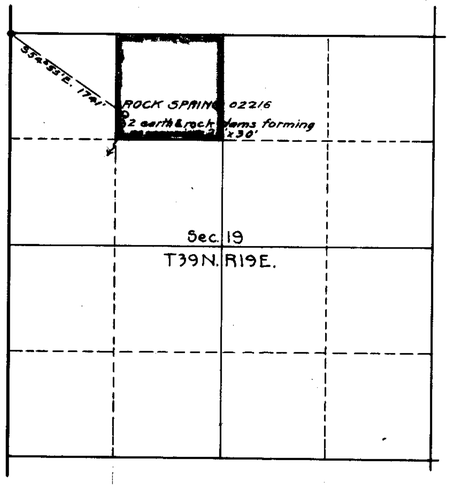

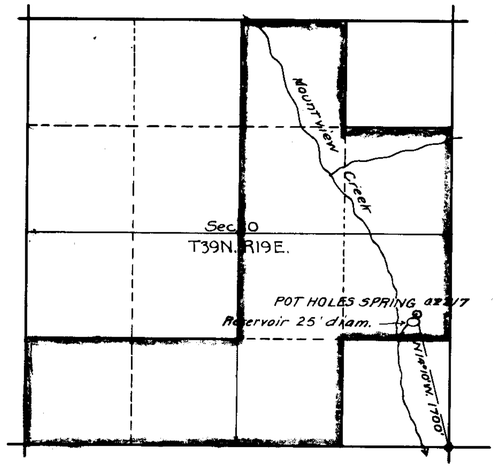

State of Nevada. }
County of Washoe } SS.

I, C.V. Taylor, being first duly sworn, depose and say that the above map is a true and accurate plat of the stock watering works of J.P. Saffores, as taken from the field notes of a survey made by me, completed on the 15th day of September, 1929; that the map and survey were made at the instance of J.P. Saffores, owner of said works, and that it truly represents the stock watering works of said J.P. Saffores.

C.V. Taylor,
State Water Right Surveyor

Subscribed and sworn to before me, this 9th day of October, 1929.

C.A. Knox
Notary Public in and for Washoe County, Nevada

0 1000 2000 3000 4000 5000 FT.

FILED
October 14, 1929
STATE ENGINEER'S OFFICE

MAP
TO ACCOMPANY PROOFS OF APPROPRIATION FOR STOCK WATERING PURPOSES

DEVINE SPRING 02212
SUMMIT SPRING 02210
LITTLE ANTELOPE SPRING 02210
COTTONWOOD SPRING 02213
ROCK SPRING 02216
RESERVOIR SPRING 02214
POTHOLES SPRING 02217
CHERRY SPRING 02215

J.P. SAFFORES, CLAIMANT

02210 – 02211 – 02212 – 02213 – 02214 – 02215 – 02216 – 02217