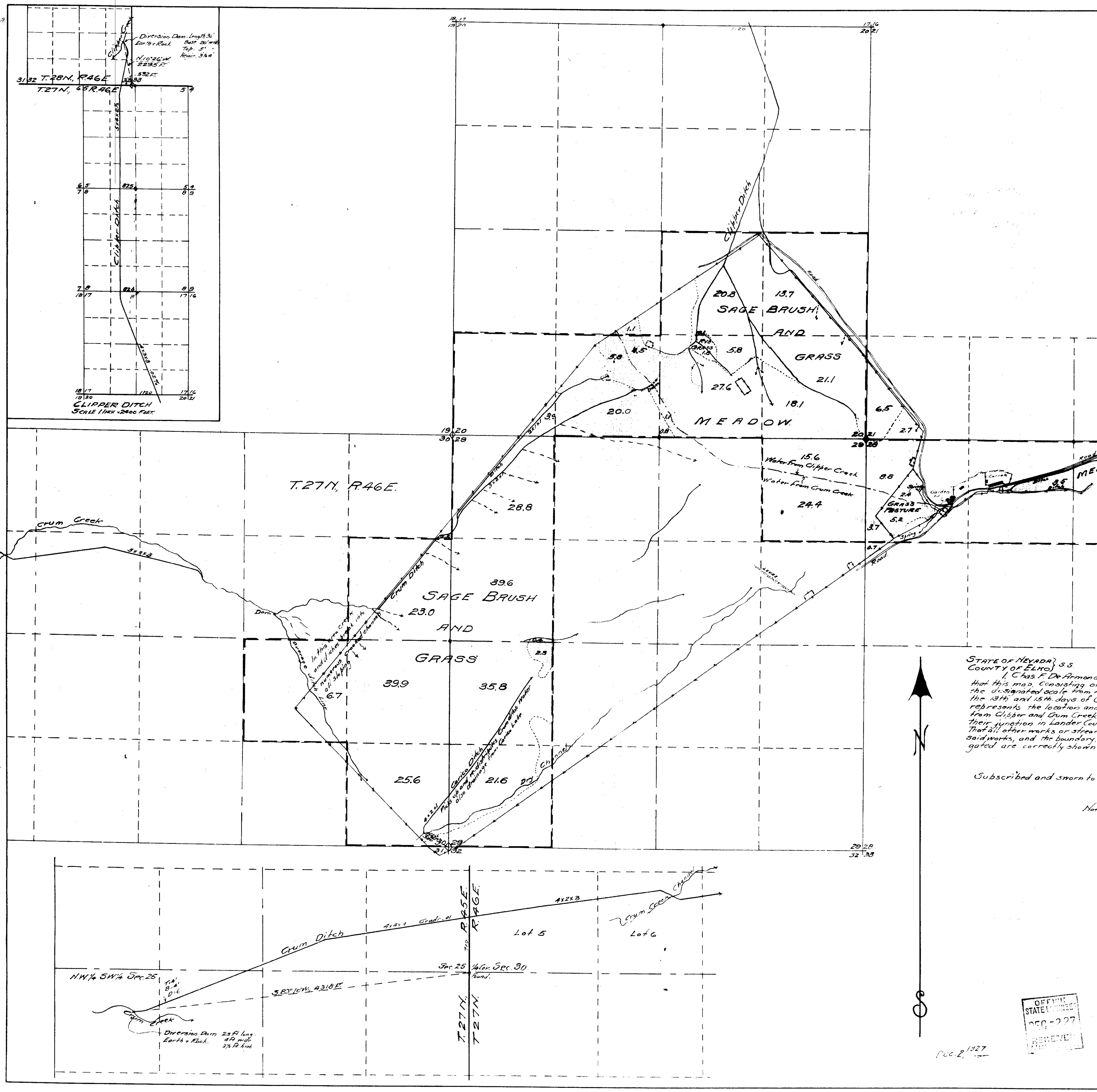

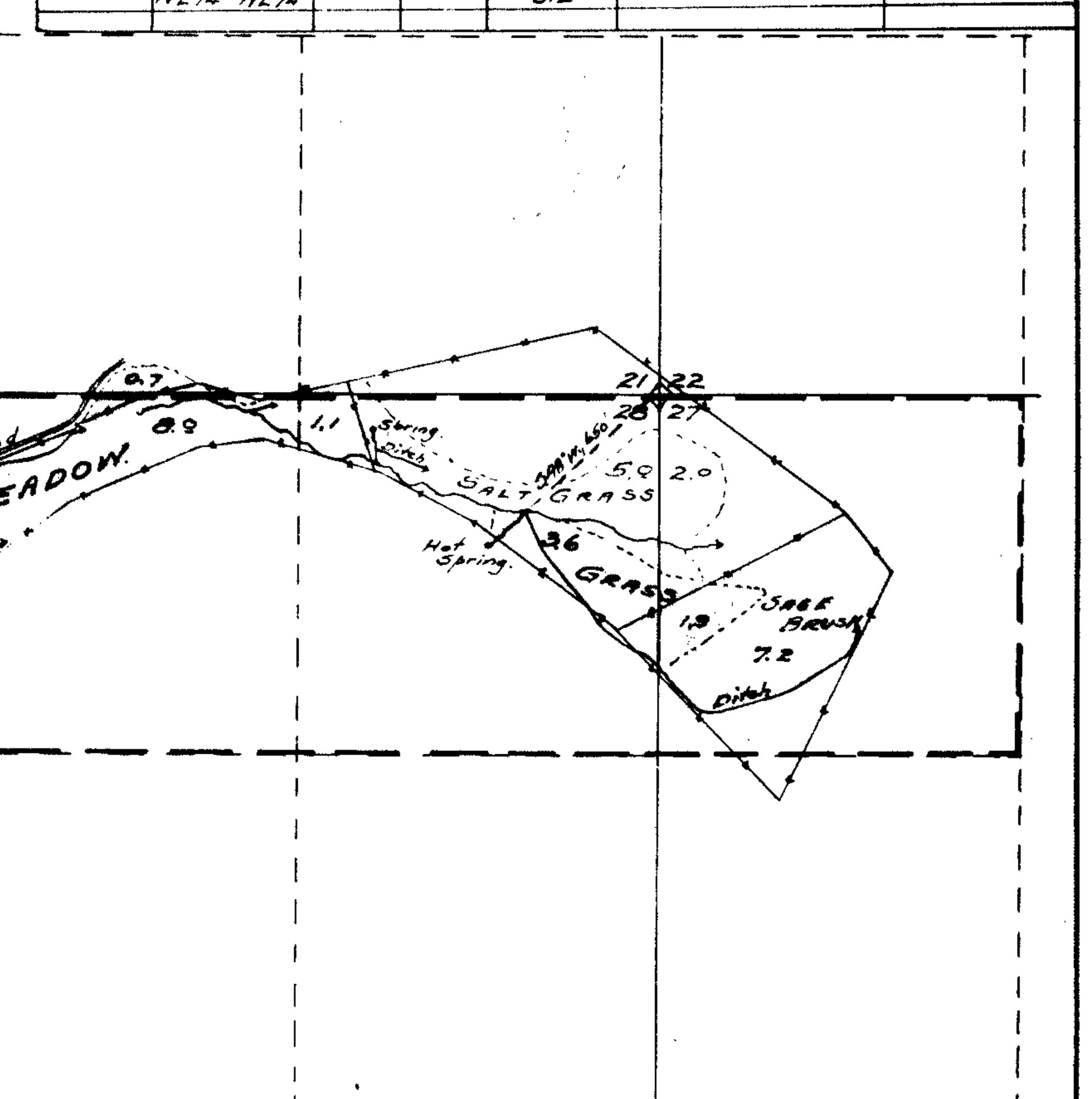

SECTION	SUBDIVISION	T.N.	R.E	CULTIVATED ACREAGE	DESCRIPTION OF CULTURE	DATE OF FIRST CULTURE
20	SW¼ SW¼	27	46	3.0	SAGE BRUSH AND GRASS	
	SE¼ SW¼			20.0	" " " "	
	"			10.3	MEADOW	
	NE¼ SW¼			1.1	"	
	SW¼ SE¼			28.7	"	
	"			1.8	RYE GRASS	
	"			6.6	SAGE BRUSH AND GRASS	
	NW¼ SE¼			20.3	" " " "	
	"			0.1	MEADOW	
	SE¼ SE¼			18.1	"	
	"			21.1	SAGE BRUSH AND GRASS	
	NE¼ SE¼			13.7	" " " "	
21	SW¼ SW¼			6.5	" " " "	
	"			2.7	MEADOW	
	SW¼ SE¼			0.7	"	
27	NW¼ NW¼			1.9	GRASS	
	"			7.2	SAGE BRUSH	
	"			2.0	SALT GRASS	
28	NE¼ NE¼			5.0	" "	
	"			3.6	GRASS	
	"			1.1	MEADOW	
	NW¼ NE¼			8.0	"	
	NE¼ NW¼			3.5	"	
	NW¼ NW¼			12.5	"	
	"			7.6	GRASS PASTURE	
	"			0.1	GARDEN	
	SW¼ NW¼			0.7	MEADOW	
29	NE¼ NE¼			40.0	"	
	NW¼ NW¼			28.8	SAGE BRUSH AND GRASS	
	SW¼ NW¼			39.6	" " " "	
	"			0.4	MEADOW	
	NW¼ SW¼			2.3	"	
	"			35.8	SAGE BRUSH AND GRASS	
	SW¼ SW¼			21.6	" " " "	
30	SE¼ SE¼			25.6	" " " "	
	NE¼ SE¼			39.9	" " " "	
	NW¼ SE¼			6.7	" " " "	
	SE¼ NE¼			23.0	" " " "	
	NE¼ NE¼			0.2	" " " "	

STATE OF NEVADA } S.S.
COUNTY OF ELKO }

I, Chas. F. De Armond being first duly sworn depose and say that this map, consisting of one sheet has been correctly drawn to the designated scale from field notes of a survey made by me between the 13th and 15th days of October, 1927; that it truly and correctly represents the location and extent of the works used to divert water from Clipper and Crum Creeks and the channel and springs below their junction in Lander County, by Martin Filippini for irrigation purposes. That all other works or streams that are crossed by or connected with said works, and the boundary, area and kind of culture of lands irrigated are correctly shown and designated hereon.

Chas. F. DeArmond.
State Water Right Surveyor

Subscribed and sworn to before me this 15th day of November, 1927

H. C. [illegible]

Notary Public in and for Elko County, Nevada.

1 2 4 6 8 10 12 14 16 18 20 22 24 HUNDRED FEET

Sheet 1 of 2 Sheets

OFFICE STATE ENGINEER DEC -2 27 RECEIVED

Dec. 2, 1927

MAP

TO ACCOMPANY PROOF OF APPROPRIATION
FOR IRRIGATION BY MARTIN FILIPPINI
FROM CLIPPER AND CRUM CREEKS

SURVEYED OCTOBER 15, 1927
BY C. F. DE ARMOND
SCALE 1 INCH = 600 FEET

02180

02180

SECTION	SUBDIVISION	T.N.	R.E.	CULTIVATED ACREAGE	DESCRIPTION OF CULTURE	DATE OF FIRST CULTURE
29	SE¼ NE¼	27	46	16.1	MEADOW	
"	"	"	"	1.4	RYE GRASS	
"	SW¼ NE¼	"	"	1.1	" "	
"	"	"	"	30.3	MEADOW	
"	"	"	"	6.5	SAGE BRUSH & GRASS	
"	NW¼ NE¼	"	"	8.0	" "	
"	"	"	"	32.0	MEADOW	
"	NE¼ NW¼	"	"	1.0	"	
"	"	"	"	39.0	SAGEBRUSH & GRASS	
"	SE¼ NW¼	"	"	23.7	" "	
"	"	"	"	16.3	MEADOW	
"	NE¼ SW¼	"	"	6.0	"	
"	"	"	"	25.3	SAGE BRUSH & GRASS	
"	"	"	"	1.6	ALKALI & SALT BRUSH	

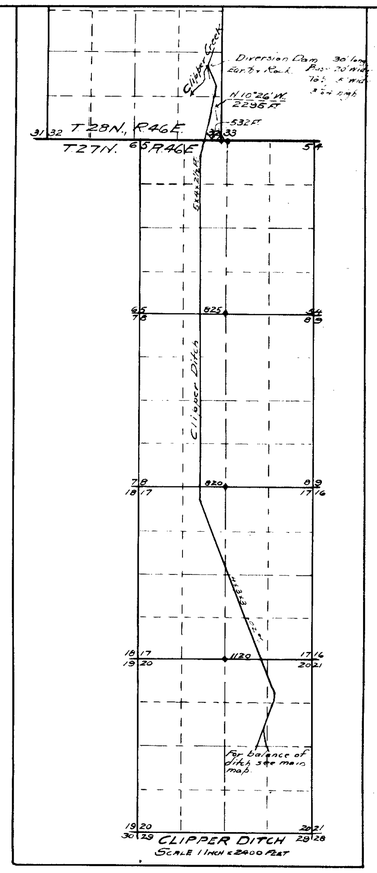

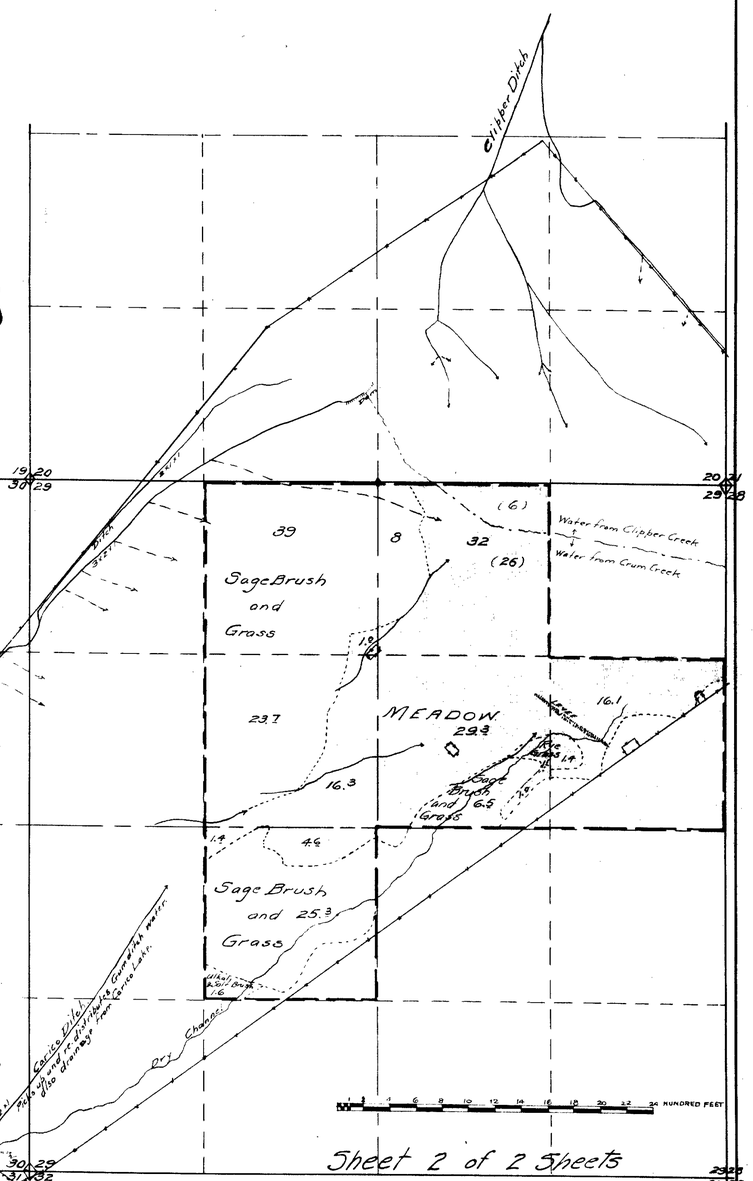

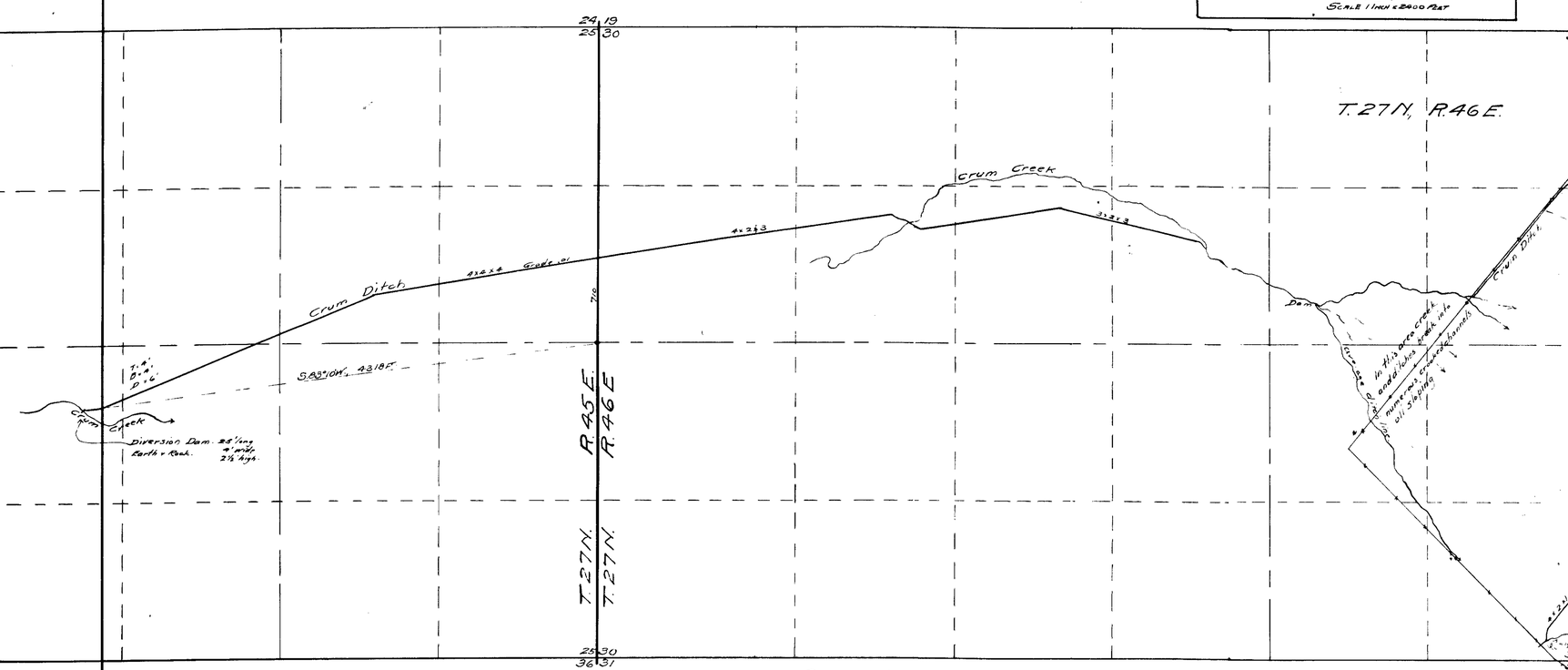

Sheet 2 of 2 Sheets

STATE OF NEVADA }
COUNTY OF ELKO } S.S.

I, Chas. F. De Armond, being first duly sworn, deposes and says that this map, consisting of one sheet, has been correctly drawn to the designated scale from the notes of a survey made by me between the 13th and 15th days of October 1927, that it truly and correctly represents the location and extent of the works used to divert water from Clipper and Crum Creeks in Lander County by Ed Filippini for irrigation purposes. That all other works or streams which are crossed by or connected with said works, and the boundary, area and kind of culture of lands irrigated are correctly shown upon said map hereon.

Chas. F. De Armond
State Water Right Surveyor

Subscribed and sworn to before me this day of November 1927

Notary Public in and for Elko County, Nevada

Dec. 2, 1927

OFFICE STATE ENGINEER

MAP

TO ACCOMPANY PROOF OF APPROPRIATION
FOR IRRIGATION BY ED FILIPPINI
FROM CLIPPER AND CRUM CREEKS

SURVEYED OCTOBER 15, 1927
BY C. F. DE ARMOND
SCALE 1 INCH = 600 FEET

02180

02180