SECTION	SUB DIVISION	TOWNSHIP	RANGE	CULTIVATED ACREAGE	DESCRIPTION OF CULTURE	DATE OF FIRST CULTURE
31	SE, NE	41 N.	R. 38 E	5.99	Meadow	
"	"	"	"	0.04	Garden	
"	"	"	"	3.49	Orchard.	
"	SW, NE	"	"	0.59	Meadow	
"	NE, SE	"	"	0.35	Alfalfa.	
"	"	"	"	0.86	Meadow.	
"	NW SE	"	"	8.96	"	
"	SE, NE	"	"	1.42	Alfalfa.	
			Total	21.70 Ac.		

T. 41 N., R. 38 E. - M. D. B. & M.

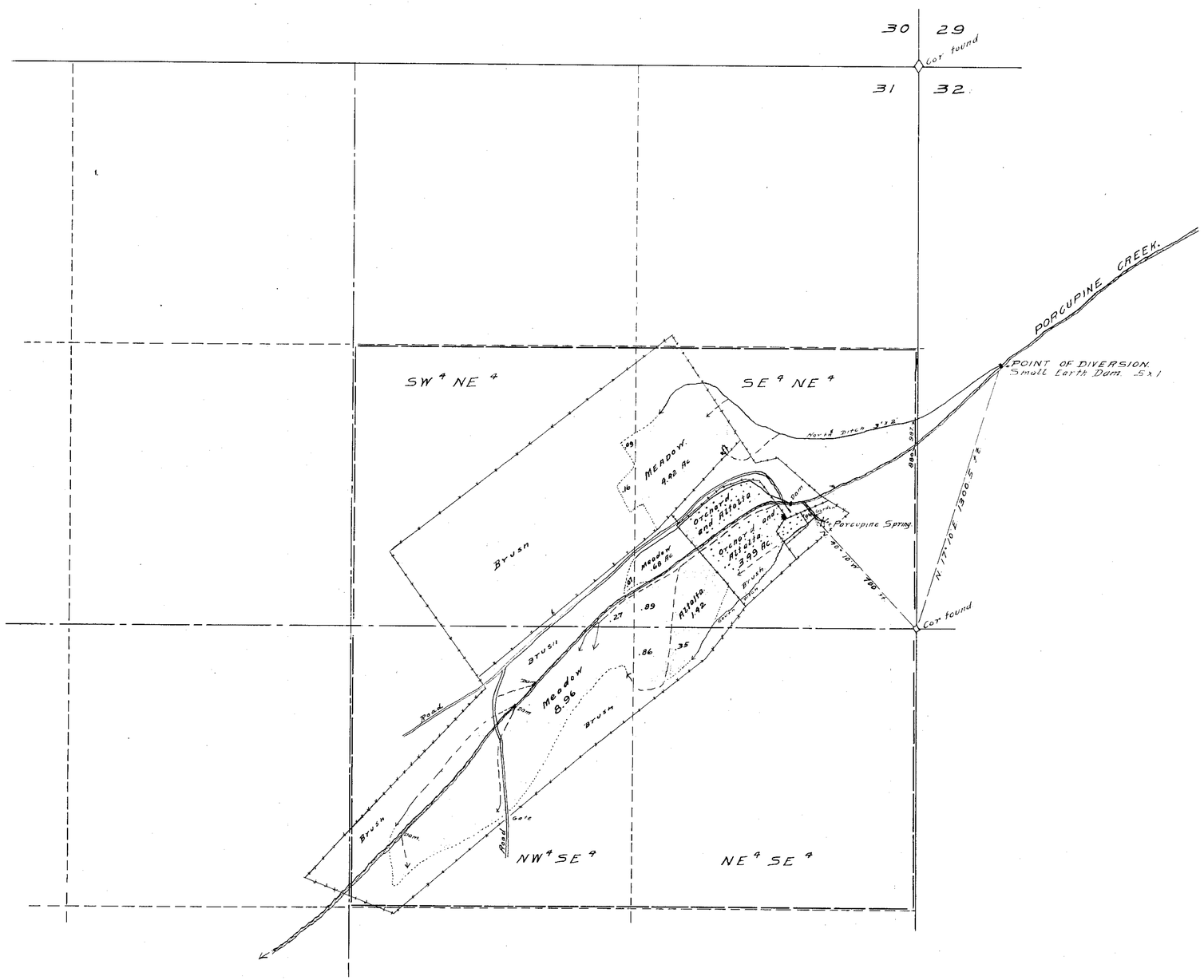

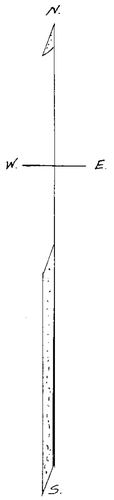

STATE OF NEVADA } ss.
County of Humboldt

I, F.R. O'Leary, being first duly sworn, depose and say that this map, consisting of one sheet, has been correctly drawn to the designated scale from field notes of a survey made by me on the 14th day of March, 1928; that it truly and correctly represents the location and extent of the works used to divert water from Porcupine Creek, in Humboldt County, by Isadore Laucirica for Irrigation and domestic purposes. That all other works or streams which are crossed by or connected with said works, and the boundary, area and kind of culture of lands irrigated, are correctly shown and designated thereon.

F. R. O'Leary
STATE WATER RIGHT SURVEYOR

Subscribed and sworn to before me this 17th day of March, 1928.

C. K. Mauth
NOTARY PUBLIC IN AND FOR HUMBOLDT COUNTY, NEVADA.

SCALE: 1 IN. = 300 FT

0 100 200 300 600 1200

02183

March 22 1928
C.K.Mc

MAP TO ACCOMPANY
PROOF OF APPROPRIATION
FOR
IRRIGATION
BY
ISADORE LAUCIRICA
FROM
PORCUPINE CREEK.

02183

SECTION	SUB DIVISION	TOWNSHIP	RANGE	CULTIVATED ACREAGE	DESCRIPTION OF CULTURE	DATE OF FIRST CULTURE
31	SE. NE	41 N.	R. 38 E	5.99	Meadow	
"	"	"	"	0.04	Garden	
"		"	"	3.49	Orchard	
"	SW. NE	"	"	0.59	Meadow	
"	NE. SE	"	"	0.35	Alfalfa	
"	"	"	"	0.86	Meadow	
"	NW. SE	"	"	8.96	"	
"	SE. NE			1.42	Alfalfa	
			Total	21.70 Ac		

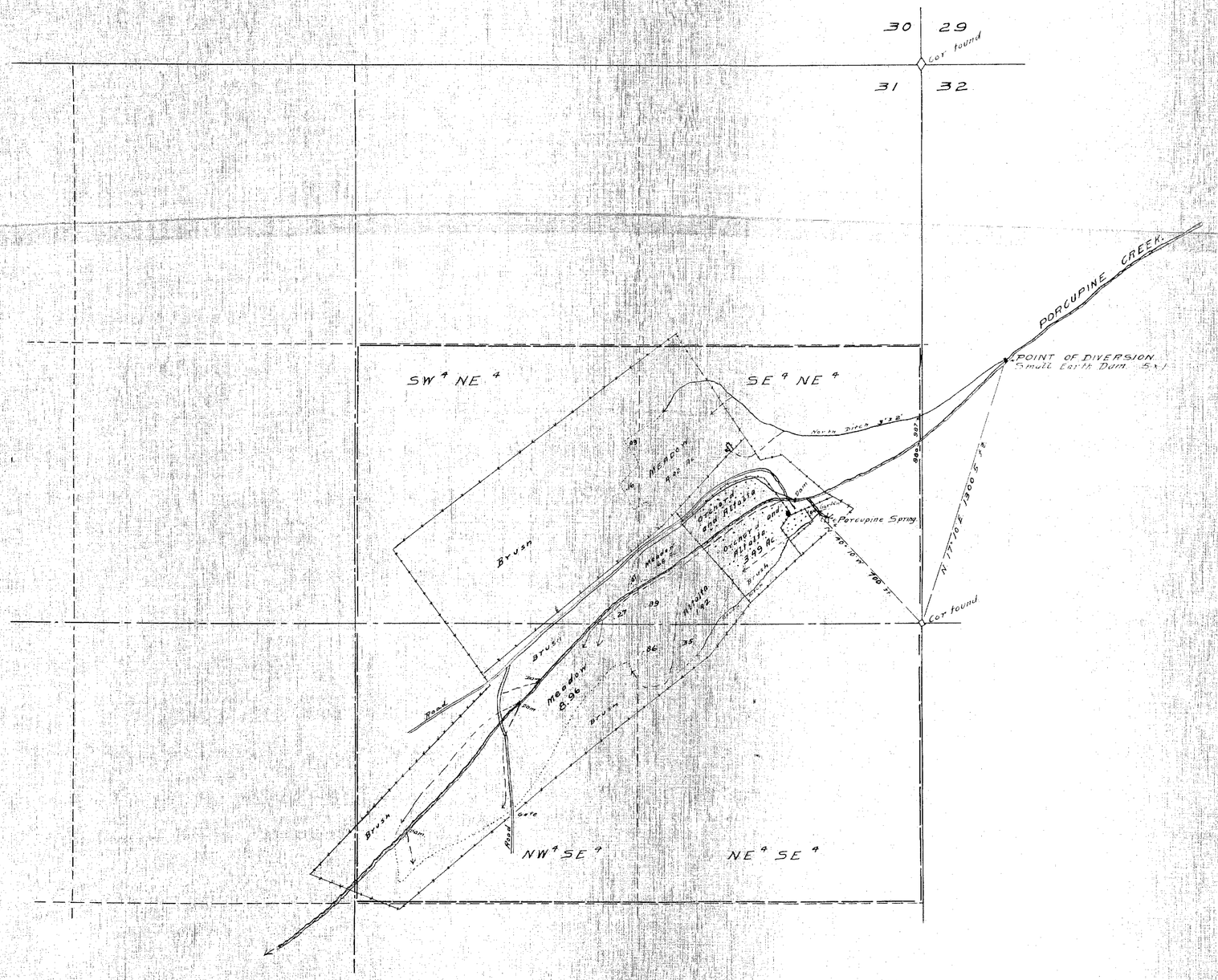

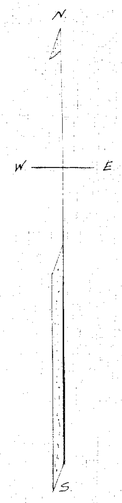

STATE OF NEVADA } ss
County of Humboldt

I, F.R. O'Leary, being first duly sworn, depose and say that this map, consisting of one sheet has been correctly drawn to the designated scale from field notes of a survey made by me on the 14th day of March, 1928; that it truly and correctly represents the location and extent of the works used to divert water from Porcupine Creek, in Humboldt County, by Isadore Laucirica for irrigation and domestic purposes. That all other works or streams which are crossed by or connected with said works, and the boundary, area and kind of culture of lands irrigated, are correctly shown and designated thereon.

F. R. O'Leary
STATE WATER RIGHT SURVEYOR

Subscribed and sworn to before me this 17th day of March, 1928.

[signature]
NOTARY PUBLIC IN AND FOR HUMBOLDT COUNTY, NEVADA

SCALE: 1 IN = 300 FT.

0 100 200 300 600 1200

02183

March 22 1928
C.K.Mc

MAP TO ACCOMPANY
PROOF OF APPROPRIATION
FOR
IRRIGATION
BY
ISADORE LAUCIRICA
FROM
PORCUPINE CREEK.

02183