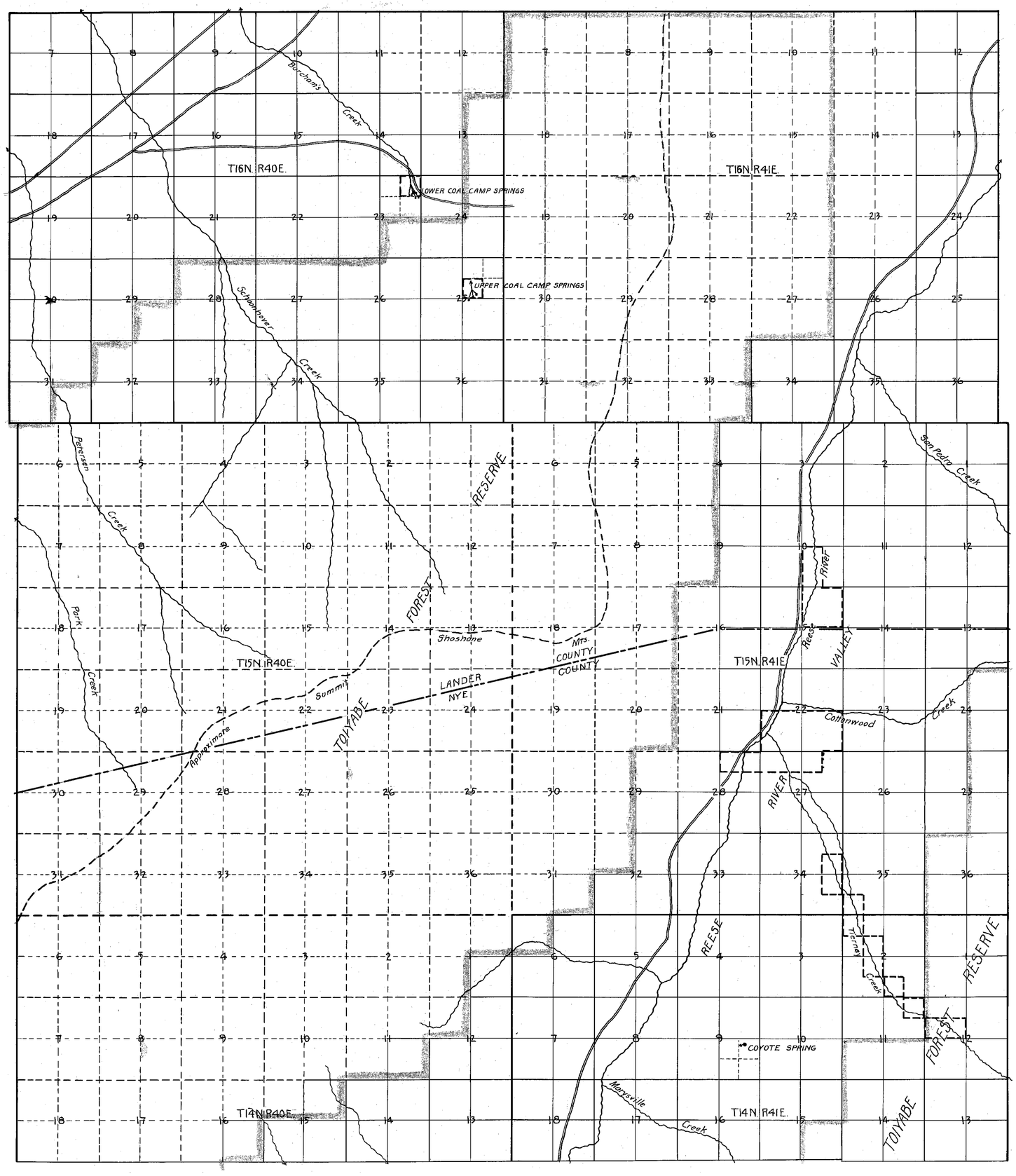

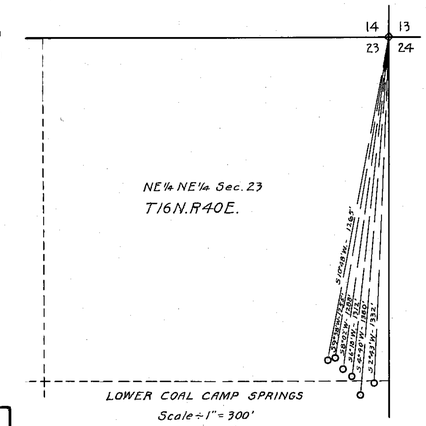

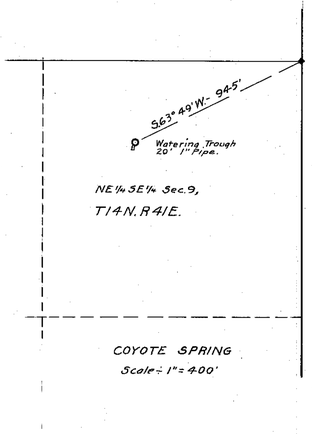

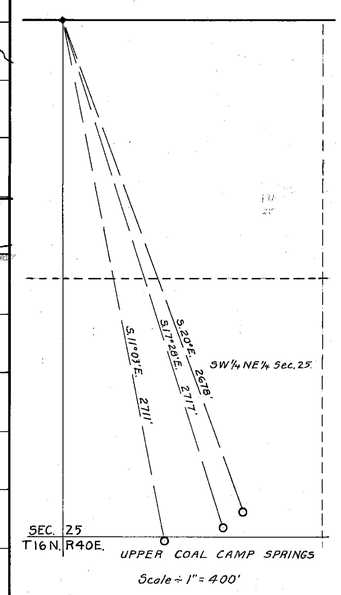

State of Nevada, }
County of Washoe } S.S.

I, C.V. Taylor, being first duly sworn, depose and say; that the above map is a true and accurate plat of the stock watering works of Mrs. C.L. Heath as taken from the field notes of a survey made by me, completed on the 14th day of August, 1927; that the map and survey were made at the instance of Mrs. C.L. Heath, owner of said works, and that it truly represents the stock watering works of said Mrs. C.L. Heath.

C.V. Taylor, State Water Right Surveyor.

Subscribed and sworn to before me, this 21st day of October, 1927.

Notary Public in and for Washoe County, Nevada.

0 1 2 3 4 MI.

FILED
Nov. 8 1927
STATE ENGINEER'S OFFICE

MAP

To Accompany Proofs of Appropriation for Stock Watering Purposes

Water Source:- Upper Coal Camp Springs, Proof
Lower Coal Camp Springs, "
Coyote Spring, "
NYE & LANDER COUNTIES, NEVADA
MRS. C.L. HEATH, Claimant

File under → 02129 - 02130 - 02131