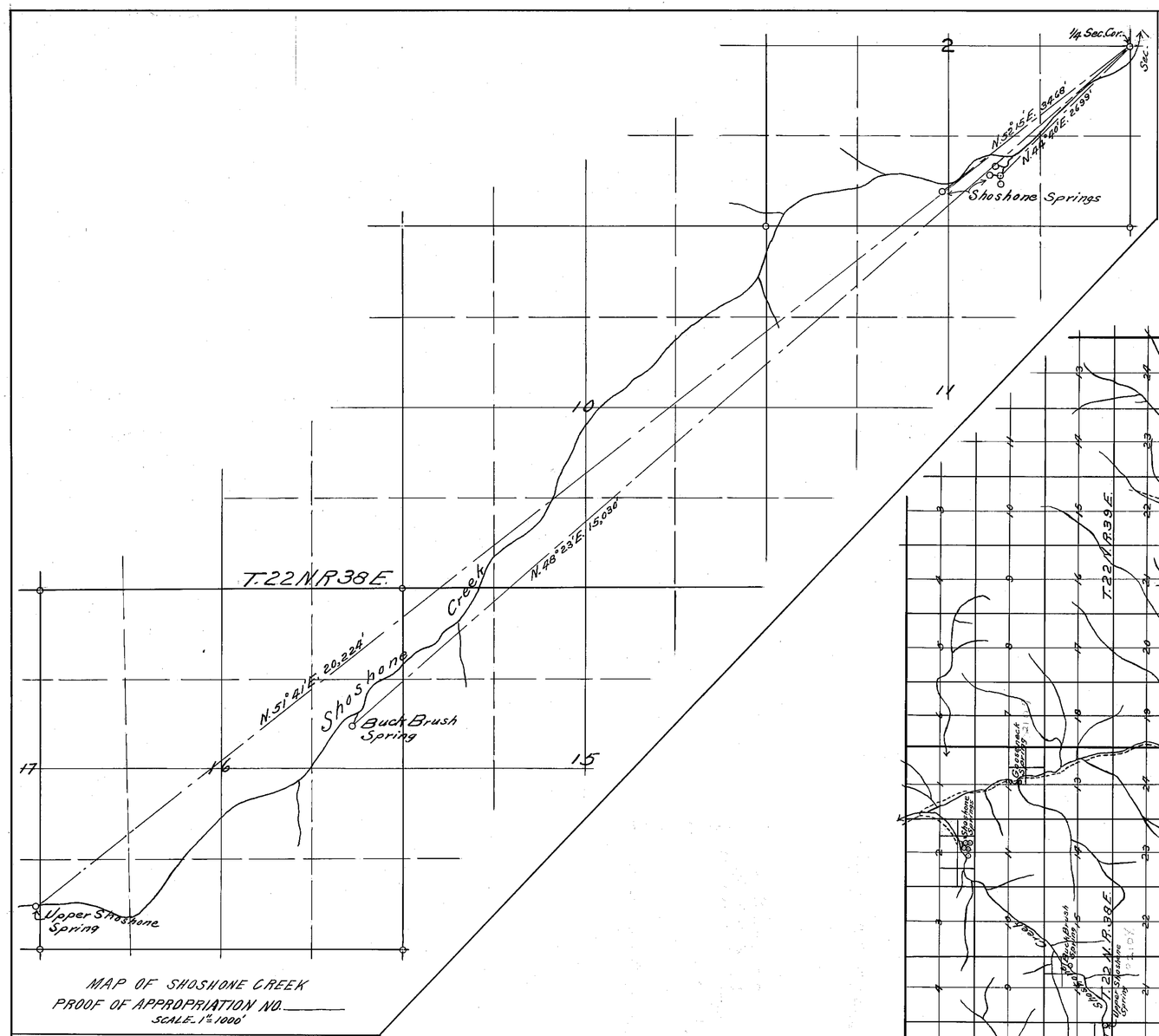

MAP OF SHOSHONE CREEK
PROOF OF APPROPRIATION NO._____
SCALE 1" = 1000'

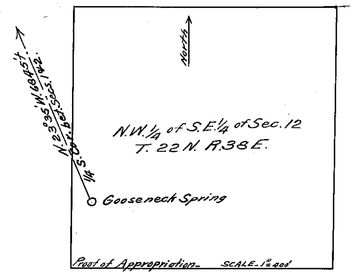

Proof of Appropriation. SCALE 1" = 200'

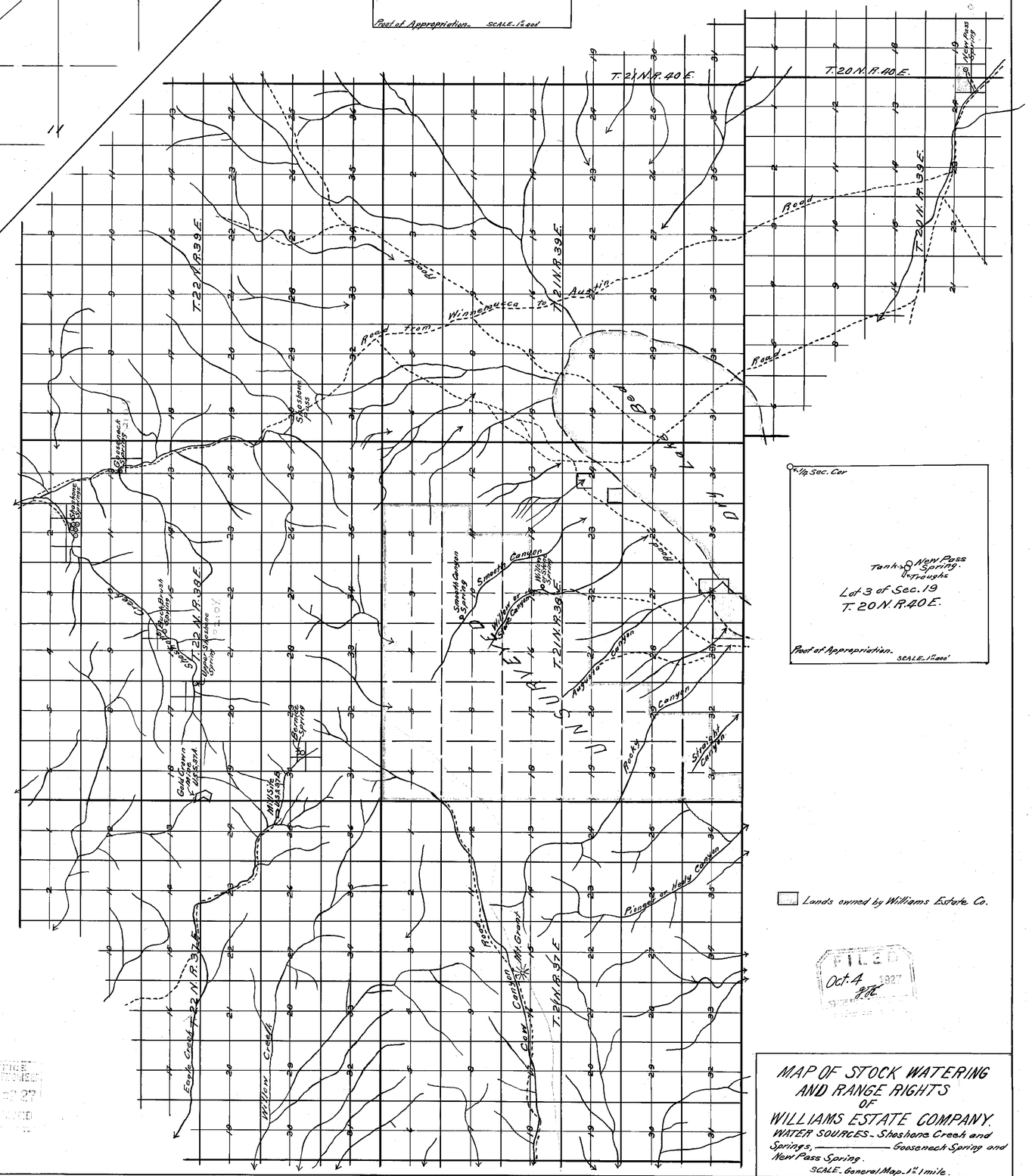

Proof of Appropriation. SCALE 1" = 2000'

Lands owned by Williams Estate Co.

State of Nevada } ss.
County of Washoe }

I, L. H. Taylor, being first duly sworn, depose and say that the above map is a true and accurate plat showing the location of the stream and springs appropriated by _____ Williams Estate Company for stock watering purposes as taken from the field notes of a survey made by me, completed on the 6th. day of August, 1927, that such survey was made at the instance of Williams Estate Company, and that it truly represents the location of the waters used and applied for by said company.

L. H. Taylor
State Water Right Surveyor.

Subscribed and sworn to before me this 16th. day of August, 1927

Frank W. Dugan
Notary Public in and for Washoe County, Nevada.

FILED
Oct. 4 1927

MAP OF STOCK WATERING AND RANGE RIGHTS OF WILLIAMS ESTATE COMPANY.
WATER SOURCES - Shoshone Creek and Springs, _____ Gooseneck Spring and New Pass Spring.
SCALE - General Map - 1" = 1 mile.

02108-02109-02110