Section	Subdivision	TN	RE	Acres	Culture	Date of First Culture
2	E½ of NW¼	24	50	41.0	Pasture	
25	NE¼	25	50	37	"	
"	SE¼	"	"	69	"	
"	SW¼	"	"	1.7	"	
35	NE¼	"	"	16.0	"	
"	SE¼	"	"	20.1	"	
"	SW¼	"	"	19.0	"	
36	NW¼	"	"	0.9	"	
30	NW¼	25	51	17.1	"	
	Sheet 2 - Total			122.4		

Section	Subdivision	TN	RE	Acres	Culture	Date of First Culture
1	E½ of E½	25	50	38	Meadow	
6	W½ of W½ NE¼	25	51	203.4	"	
6	SW¼	25	51	38.1	Rye Gr. Pasture	
6	NW¼	25	51	7.6	Meadow "	
31	E½ of W½	26	51	36.7	Meadow	
31	W½ of W½	26	51	67.1	Meadow Past.	
30	S½ of S½	26	51	11.0	Meadow	
30	NW¼ of NW¼	26	51	10.0	Grass	
19	W½ of NW¼	26	51	18.8	Rye Gr. Pasture	
19	W½ of NW¼	26	51	28.0	Meadow	
18	W½ of W½	26	51	117.0	"	
18	W½ of W½	26	51	10.5	Pasture	
7	W½ of W½	26	51	38.5	Mead. Pasture	
7	W½ of W½	26	51	83.2	Meadow	
6	W½	26	51	159.3	Mead. Pasture	
1	E½ of E½	26	50	78.1	" "	
12	E½ of E½	26	50	23.0	" "	
12	E½ of E½	26	50	55.8	Meadow	
13	E½ of E½	26	50	21.3	"	
24	NE¼ of NE¼	26	50	0.9	"	
24	NE¼ of NE¼	26	50	4.0	Pasture	
	Sheet 1 - Total			1011.3		

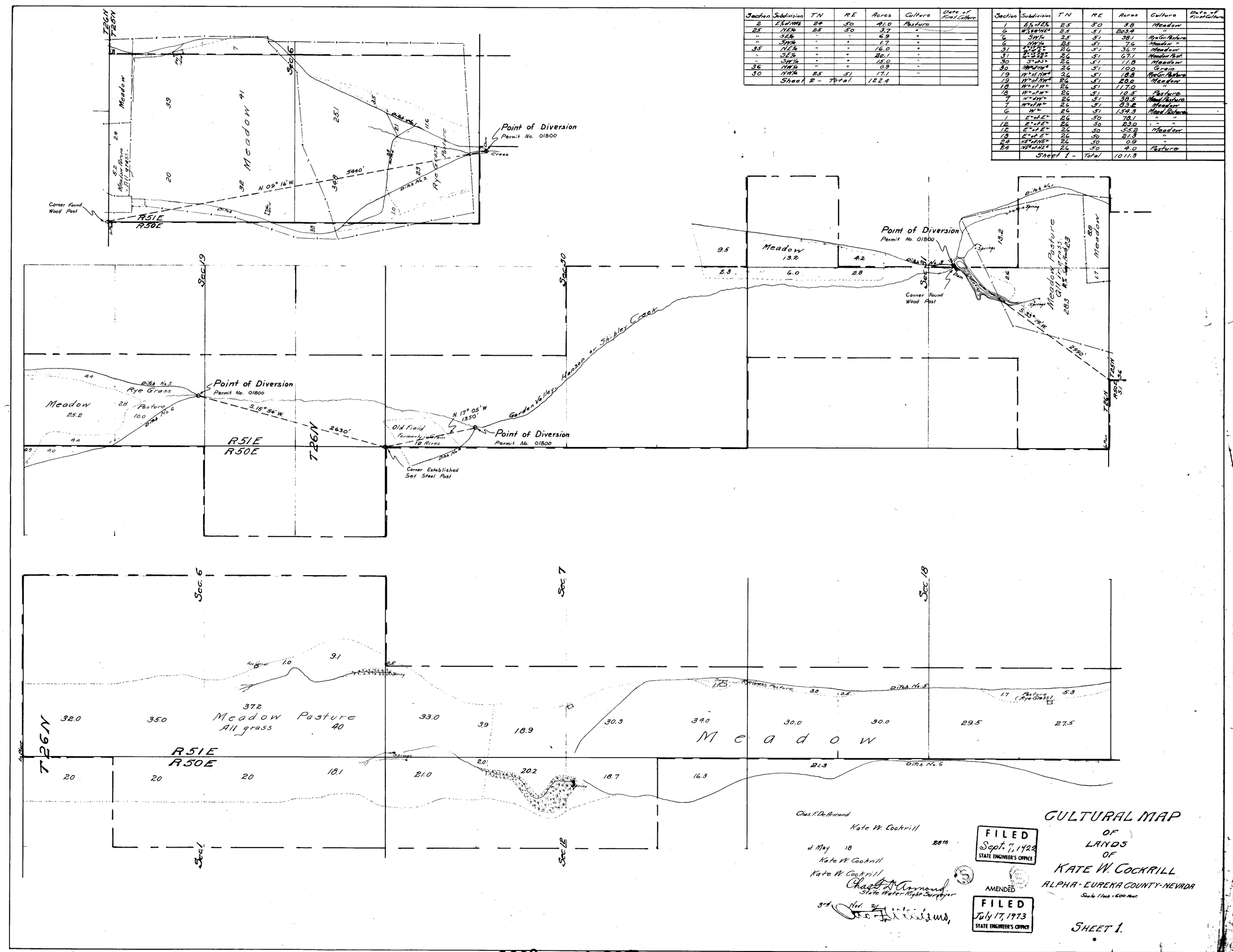

Chas. F. DeArmond
Kate W. Cockrill
28th
of May 18
Kate W. Cockrill
Kate W. Cockrill
Kate W. Cockrill
Chas. F. DeArmond
State Water Right Surveyor
3rd Nov 21
Geo. F. Williams,

FILED
Sept. 7, 1922
STATE ENGINEER'S OFFICE

AMENDED

FILED
July 17, 1973
STATE ENGINEER'S OFFICE

CULTURAL MAP OF LANDS OF KATE W. COCKRILL

ALPHA - EUREKA COUNTY - NEVADA

Scale 1 Inch = 600 Feet

SHEET 1.

81903 81902T AMENDED 01800 - 01801 Filed under - 01800-01801

Section	Subdivision	TN	RE	Acres	Culture	Date of Final Culture
2	E½ of NW¼	24	50	41.0	Pasture	
25	NE¼	25	50	3.7	"	
"	SE¼	"	"	6.9	"	
"	SW¼	"	"	1.7	"	
35	NE¼	"	"	16.0	"	
"	SE¼	"	"	30.1	"	
"	SW¼	"	"	15.0	"	
36	NW¼	"	"	0.9	"	
30	NW¼	25	51	17.1	"	
	Sheet 2 - Total			122.4		

Section	Subdivision	TN	RE	Acres	Culture	Date of Final Culture
1	E½ of E½	25	50	8.8	Meadow	
6	W½ of NE¼	25	51	203.4	" "	
6	SW¼	25	51	38.1	Rye Gr. Pasture	
6	NW¼	25	51	7.6	Meadow "	
31	E½ of E½	26	51	36.4	Meadow	
31	E½ of E½	26	51	67.1	Meadow Past.	
30	S½ of S½	26	51	11.8	Meadow	
30	NW¼ of NW¼	26	51	16.0	Grain	
19	W½ of NW¼	26	51	18.8	Rye Gr. Pasture	
19	W½ of NW¼	26	51	28.0	Meadow	
18	W½ of W½	26	51	117.0	"	
18	W½ of W½	26	51	10.5	Pasture	
7	W½ of W½	26	51	38.5	Mead. Pasture	
7	W½ of W½	26	51	83.2	Meadow	
6	W½	26	51	154.3	Mead. Pasture	
1	E½ of E½	26	50	78.1	" "	
12	E½ of E½	26	50	23.0	" "	
12	E½ of E½	26	50	5.5.8	Meadow	
13	E½ of E½	26	50	21.9	" "	
24	NE¼ of NE¼	26	50	0.9	"	
24	NE¼ of NE¼	26	50	4.0	Pasture	
	Sheet 1 - Total			1011.3		

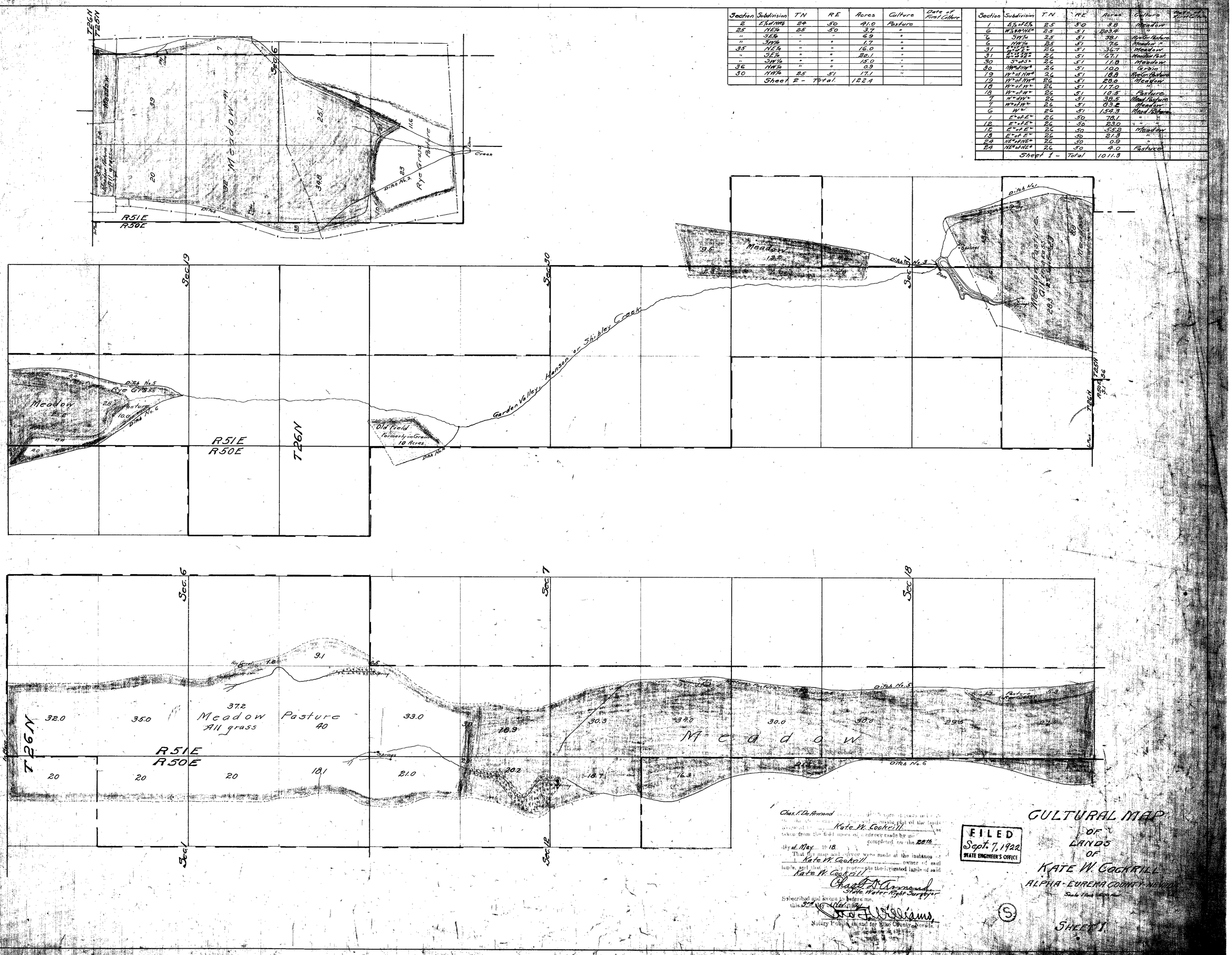

Chas. F. DeArmond ... the owner of the land ... Kate W. Cockrill ... taken from the field notes of a survey made by me ... completed on the 28th day of May, 1918.

That the map and survey were made at the instance of Kate W. Cockrill, owner of said lands, and that it truly represents the irrigated lands of said Kate W. Cockrill.

Chas. F. DeArmond
State Water Right Surveyor

Subscribed and sworn to before me, this 5th day of November

Wm. H. Williams,
Notary Public in and for Elko County, Nevada.

FILED
Sept. 7, 1922
STATE ENGINEER'S OFFICE

CULTURAL MAP OF LANDS OF KATE W. COCKRILL

ALPHA - EUREKA COUNTY - NEVADA

Scale 1 inch = 20 rods

SHEET 1.

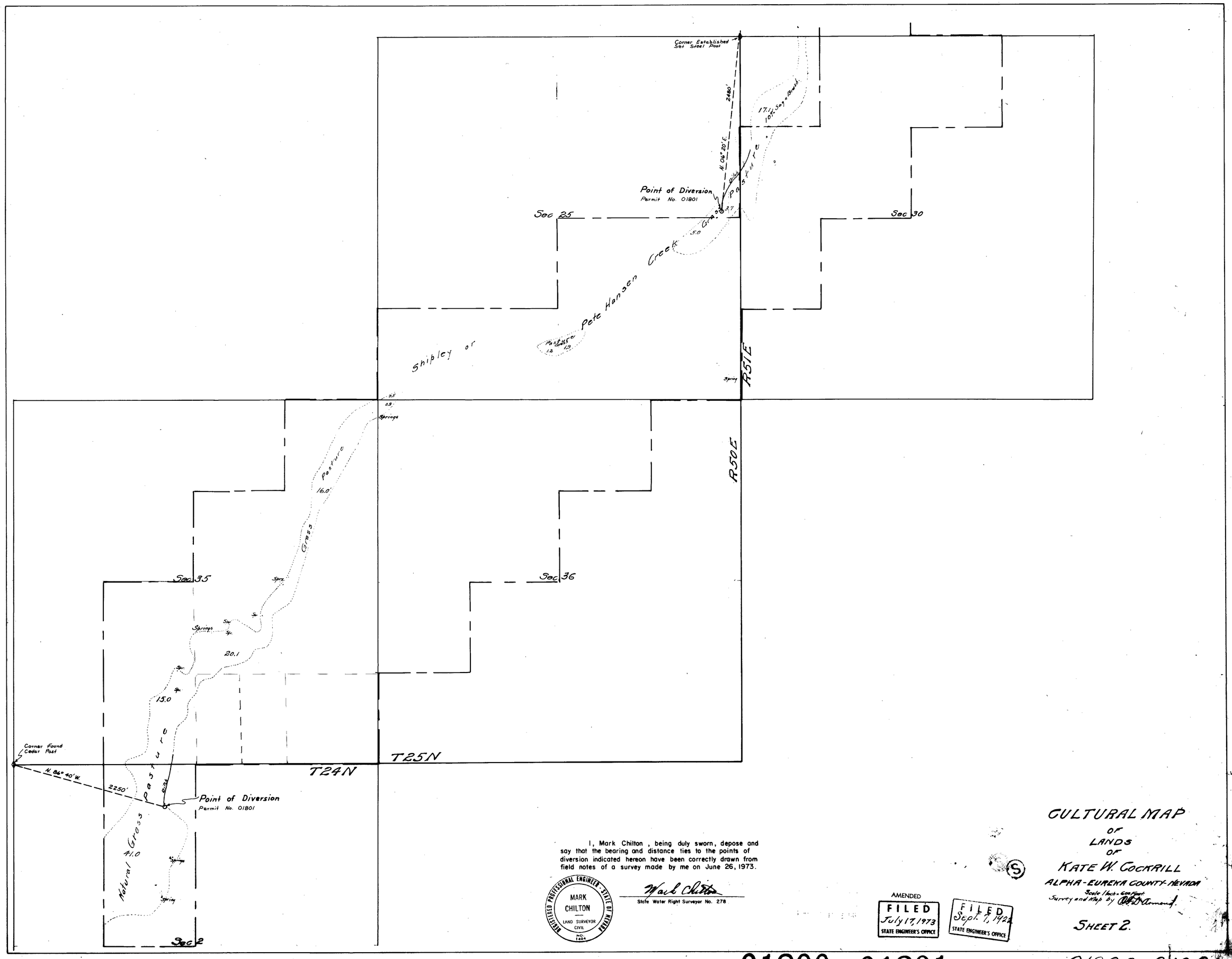

I, Mark Chilton, being duly sworn, depose and say that the bearing and distance ties to the points of diversion indicated hereon have been correctly drawn from field notes of a survey made by me on June 26, 1973.

Mark Chilton
State Water Right Surveyor No. 278

REGISTERED PROFESSIONAL ENGINEER - STATE OF NEVADA
MARK CHILTON
LAND SURVEYOR
CIVIL
NO. 1404

AMENDED
FILED
July 17, 1973
STATE ENGINEER'S OFFICE

FILED
Sept. 7, 1922
STATE ENGINEER'S OFFICE

CULTURAL MAP
OF
LANDS
OF
KATE W. COCKRILL
ALPHA-EUREKA COUNTY-NEVADA
Scale 1 Inch = 400 Feet
Survey and Map by [illegible]

SHEET 2.

AMENDED 01800 - 01801 Filed under 01800-01801