01873

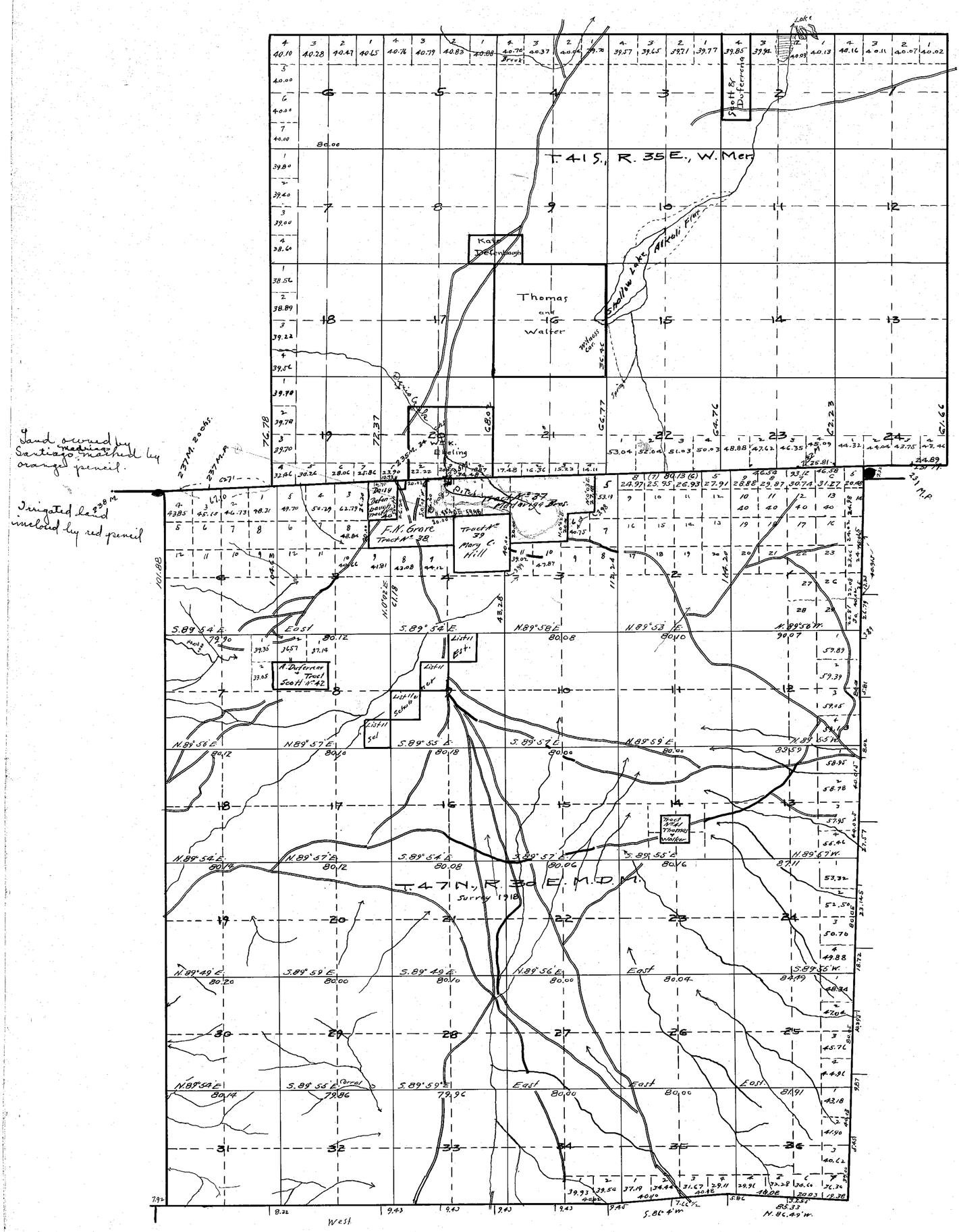

OFFICE STATE ENGINEER
FEB 25 24
RECEIVED
ANS.

Section	Subdivision	Town	Range	Cultivated Acreage	Proportion of Culture	Date of first Culture
3 & 4	Tract No. 37	47N	30E	6.26	Alfalfa	
"	" "	"	"	1.10	Garden	
"	" "	"	"	57.02	Grain	
"	" "	"	"	44.74	Pasture	

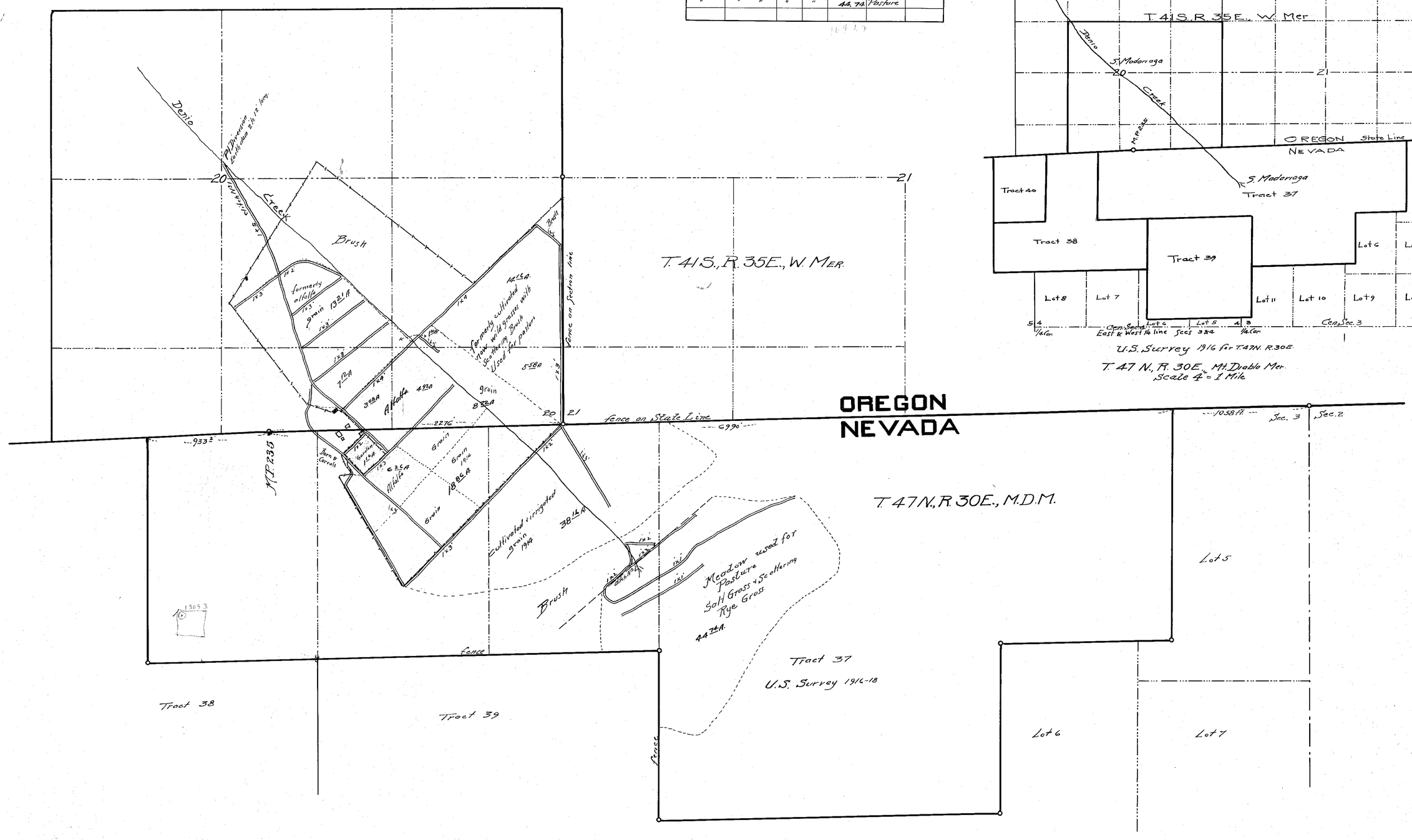

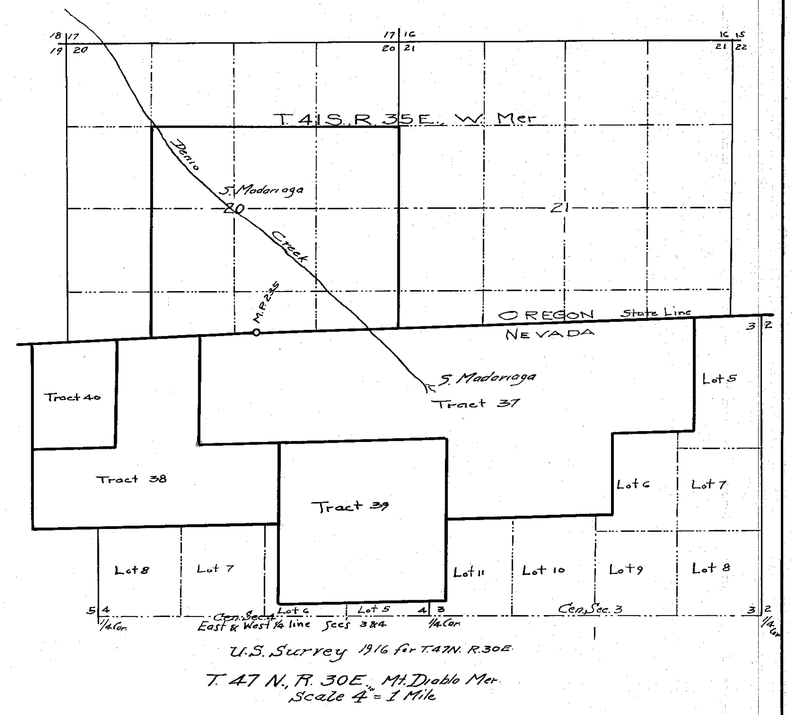

State of Nevada
County of Humboldt } ss

I, H.H. Sheldon, being first duly sworn, depose and say that the above map is a true and accurate plat of the lands irrigated by Santiago Madariaga, as taken from the field notes of a survey made by me, completed on the 25th day of March, 1924.

That the map and survey were made at the instance of Santiago Madariaga owner of said lands, and that it truly represents the irrigated lands of Santiago Madariaga.

H.H. Sheldon

Subscribed and sworn to before me, this 24th day of April, 1924

J.W. Dignan
Notary Public in and for Humboldt County, Nevada.

5-14-24
H.H.S.

MAP
OF
IRRIGATED LANDS
OF
SANTIAGO MADARIAGA
FROM
DENIO CREEK
HARNEY COUNTY OREGON
HUMBOLDT COUNTY NEVADA
MARCH 1924 SCALE 1 IN = 400 FT

01873