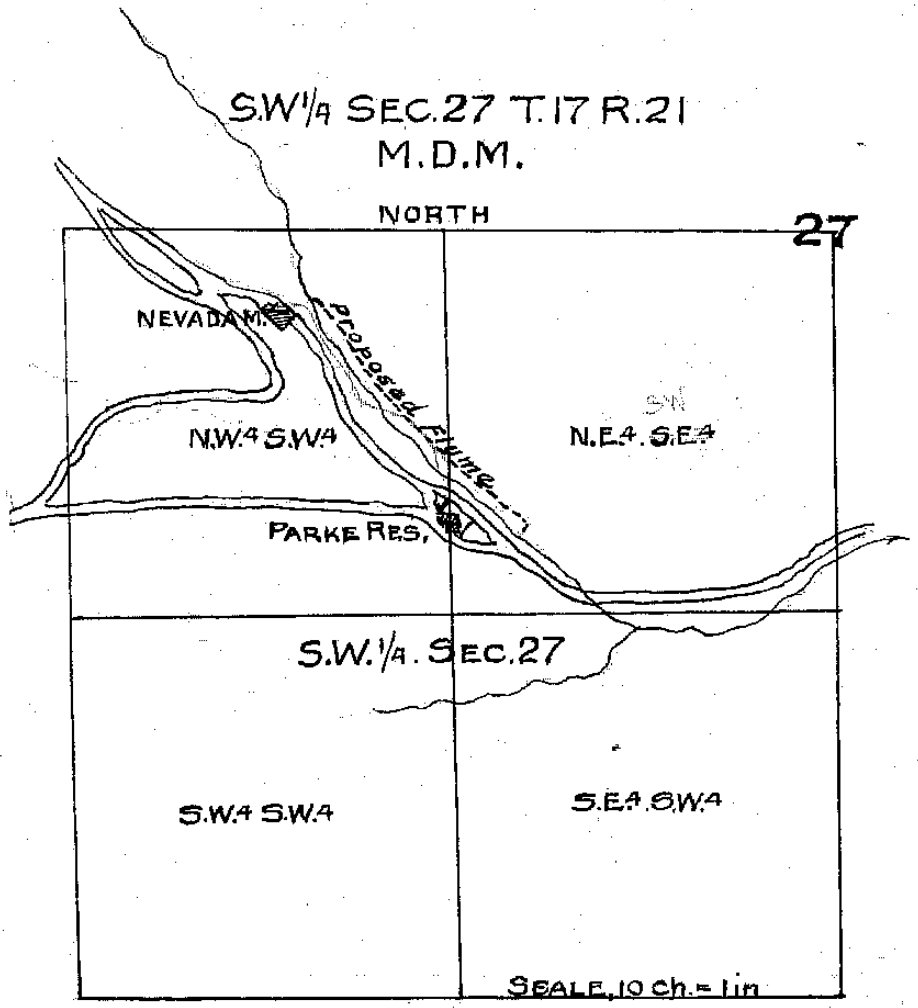
S.W.1/4 SEC.27 T.17 R.21
M.D.M.
NORTH
27
NEVADA M.
Proposed Flume
N.W.4 S.W.4
N.E.4 S.E.4
PARKE RES.
S.W.1/4 SEC.27
S.W.4 S.W.4
S.E.4 S.W.4
SCALE, 10 Ch. = 1 in

01867

Section	Sub-division	Township	Range			
28	N.E.¼ S.W.¼	17 N.	21 E.			

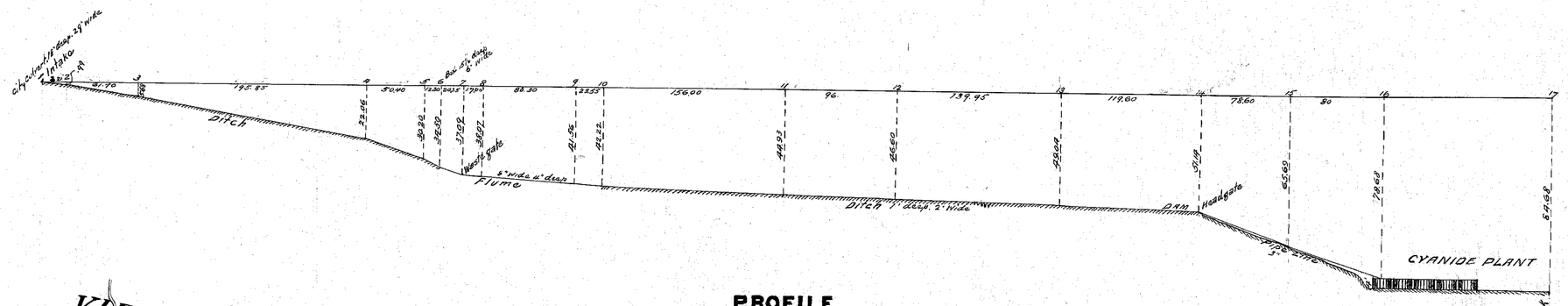

PROFILE

SCALES HORIZONTAL 60'=1"
VERTICAL 30'=1"

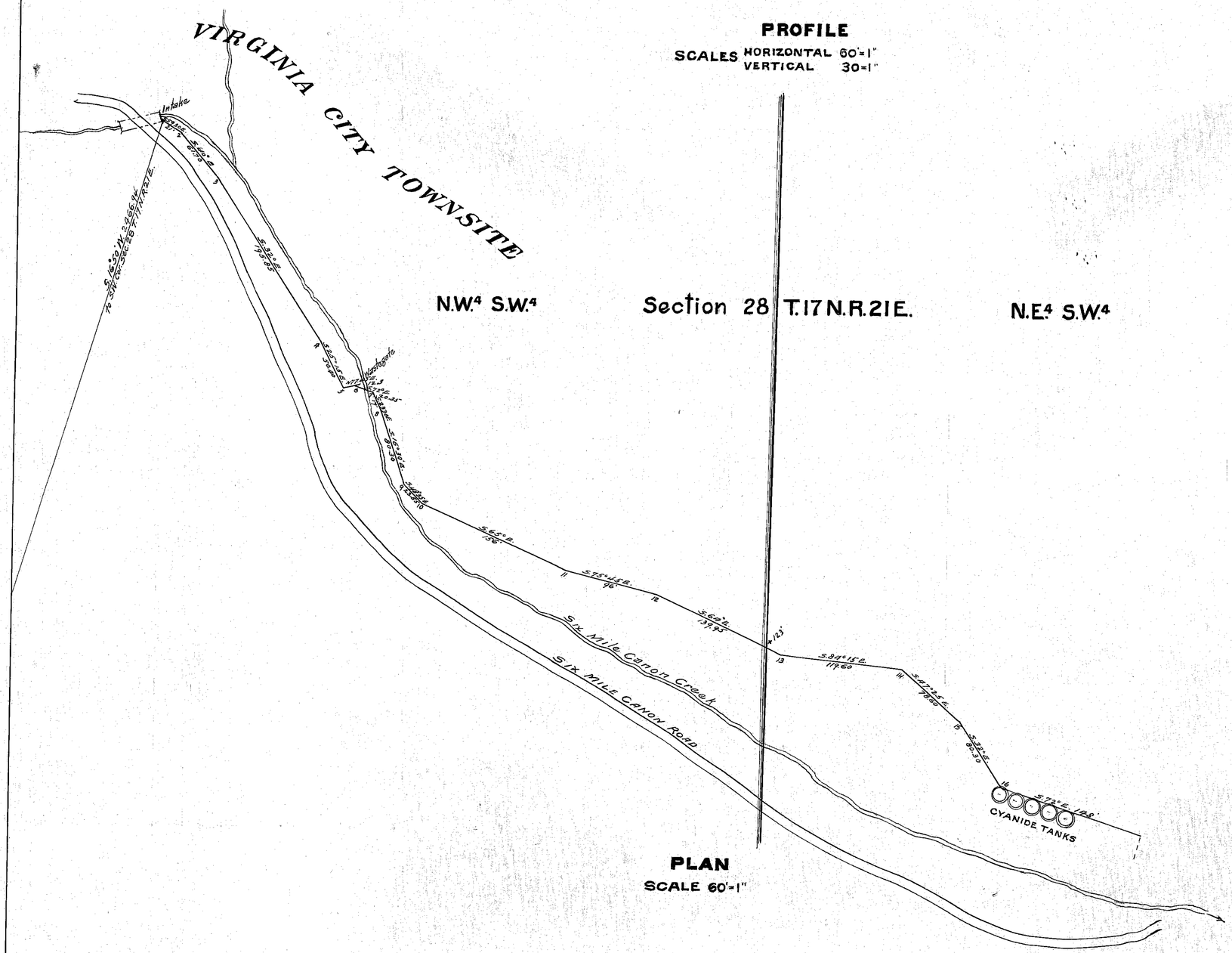

PLAN

SCALE 60'=1"

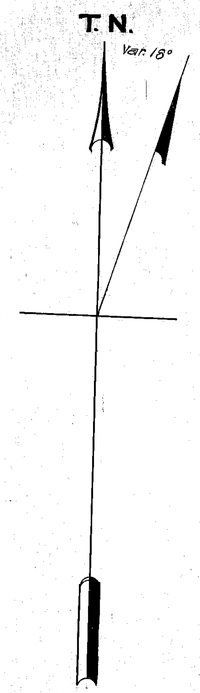

State of Nevada
County of Storey } ss

I W. T. Moran being first duly sworn, dispose and say that the above map is a true and accurate plat of the flume and ditch line by which water is conveyed from Six Mile Canon Creek to the Bowie Cyanide Plant, as taken from the field notes of a survey made by me, completed on the 31st. day of January, 1925.

That the map and survey were made at the instance of George and John E. Bowie owners of said ditch, pipe line and cyanide works, and that it truly represents actual conditions.

W. T. Moran
Surveyor

Subscribed and sworn to before me.
this 28th day of February 1925

George J. Linden
Notary Public, In and for Storey Co. Nevada.

MAP OF SURVEY
made for
GEORGE AND JOHN E. BOWIE
Showing flume and ditch line from Six Mile Canon Creek to Cyanide Works in the S½ of S.W.¼ Sec. 28 T. 17 N. R. 21 E. M.D.M.

Survey made by W. T. Moran, Virginia City, Nevada.
Date of Survey, Jan. 26th 1925 et Seq.

01867