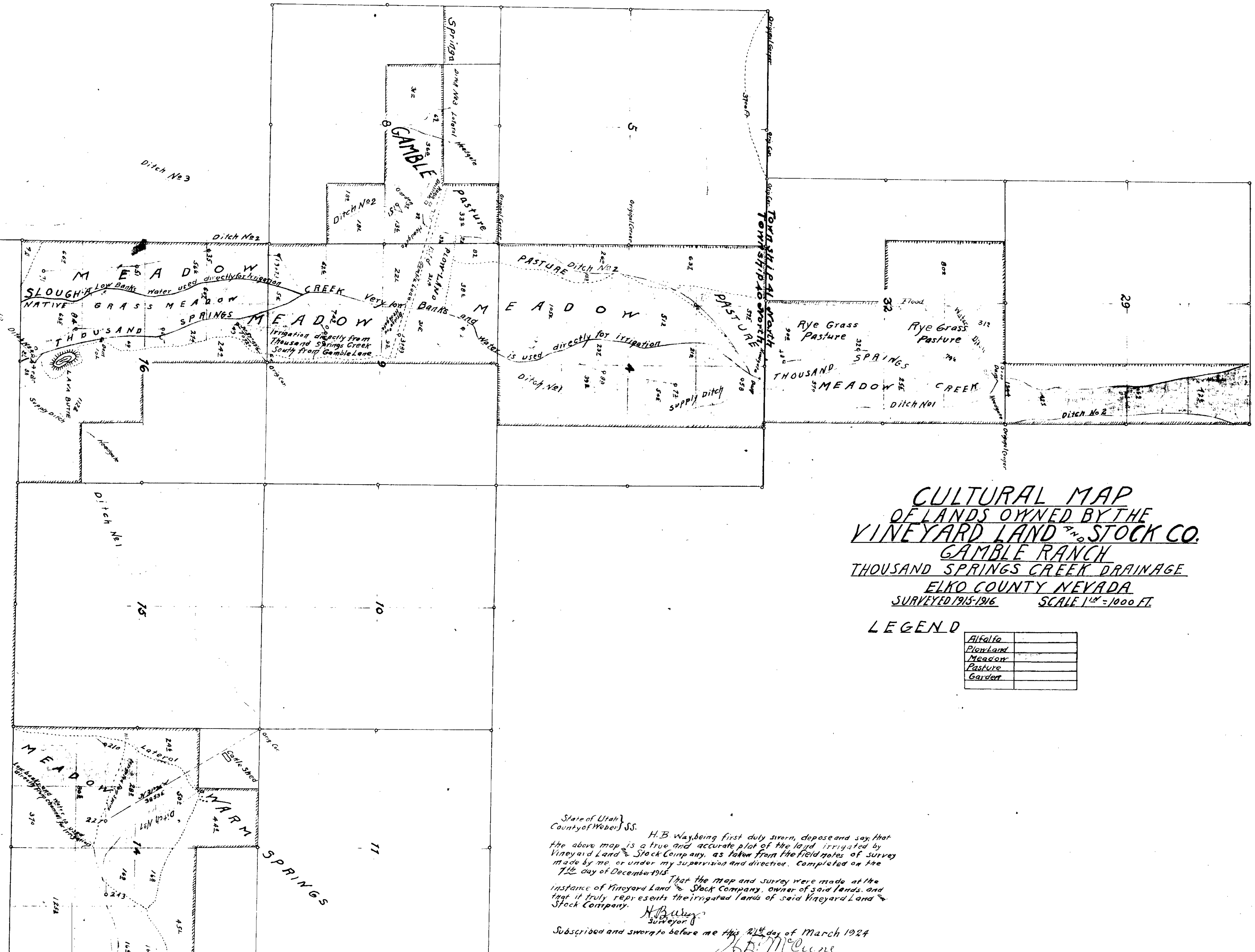

CULTURAL MAP
OF LANDS OWNED BY THE
VINEYARD LAND AND STOCK CO.
GAMBLE RANCH
THOUSAND SPRINGS CREEK DRAINAGE
ELKO COUNTY NEVADA

SURVEYED 1915-1916 SCALE 1 IN = 1000 FT.

LEGEND

Alfalfa	
Plowland	
Meadow	
Pasture	
Garden	

State of Utah }
County of Weber } SS.

H.B. Way, being first duly sworn, depose and say; that the above map is a true and accurate plat of the land irrigated by Vineyard Land and Stock Company, as taken from the field notes of survey made by me or under my supervision and direction. Completed on the 7th day of December 1915.

That the map and survey were made at the instance of Vineyard Land and Stock Company, owner of said lands, and that it truly represents the irrigated lands of said Vineyard Land and Stock Company.

H.B. Way
Surveyor.

Subscribed and sworn to before me this 21st day of March 1924

H.E. McCune
Notary Public in and for Weber County, State of Utah

01864

Sheet No. 1

01864

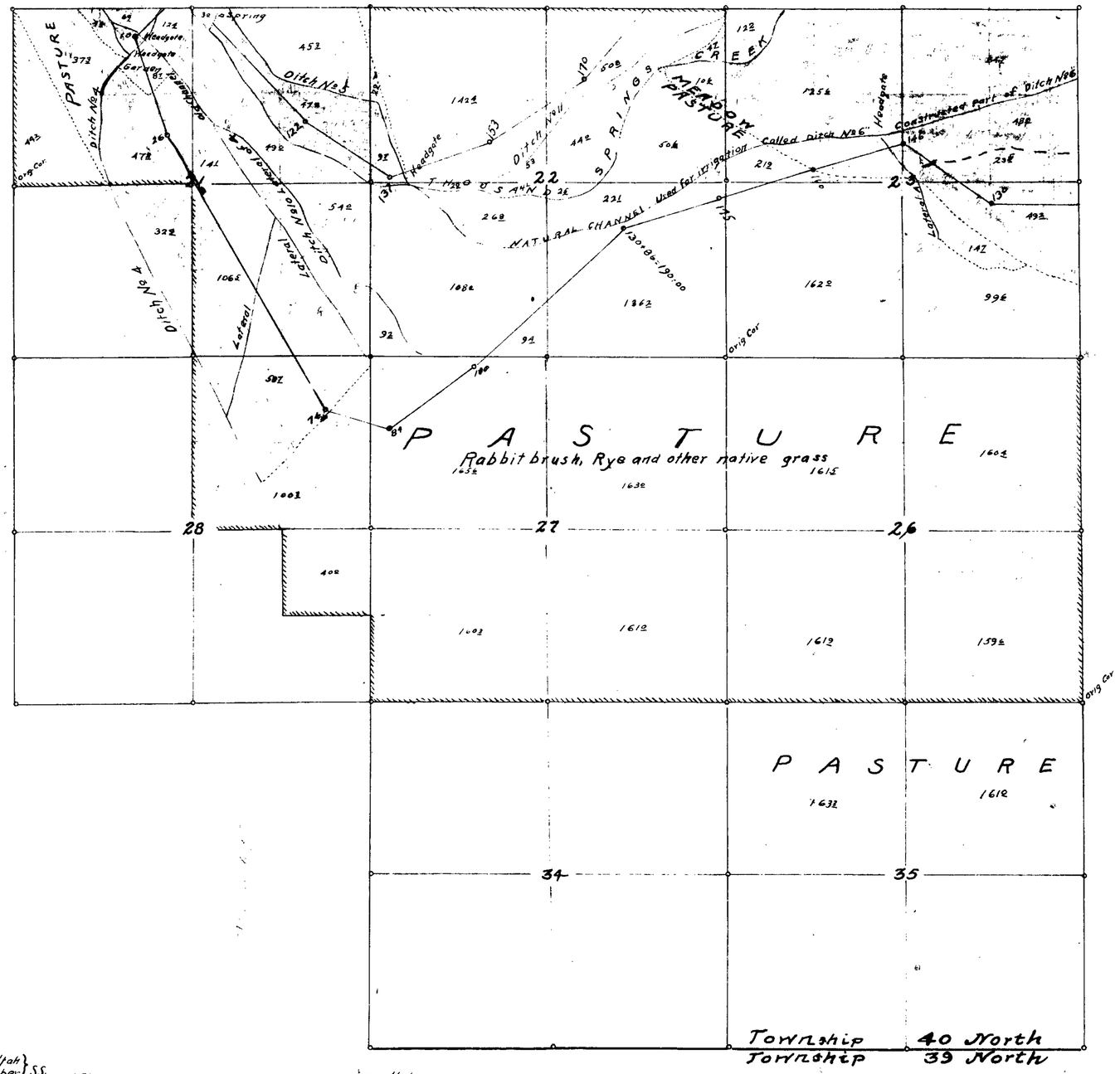

CULTURAL MAP
OF LANDS OWNED BY THE VINEYARD LAND AND STOCK CO.
GAMBLE RANCH
THOUSAND SPRINGS CREEK DRAINAGE

ELKO COUNTY NEVADA

SURVEYED 1915-1916 SCALE 1 IN. = 1000 FT.

LEGEND

Alfalfa	
Plowland	
Meadow	
Pasture	
Garden	

State of Utah } SS.
County of Weber }

H.B. Way being first duly sworn, depose and say, that the above map is a true and accurate plat of the land irrigated by Vineyard Land & Stock Company, as taken from the field notes of survey made by me, or under my supervision and direction, completed on the 7th day of December 1915. That the map and survey were made at the instance of Vineyard Land & Stock Company, owner of said lands, and that it truly represents the irrigated lands of said Vineyard Land & Stock Company.

H.B. Way
Surveyor

Subscribed and sworn to before me this 21st day of March 1924.

L.P. McCune
Notary Public in and for Weber County, State of Utah

01864

Sheet No. 2

01864

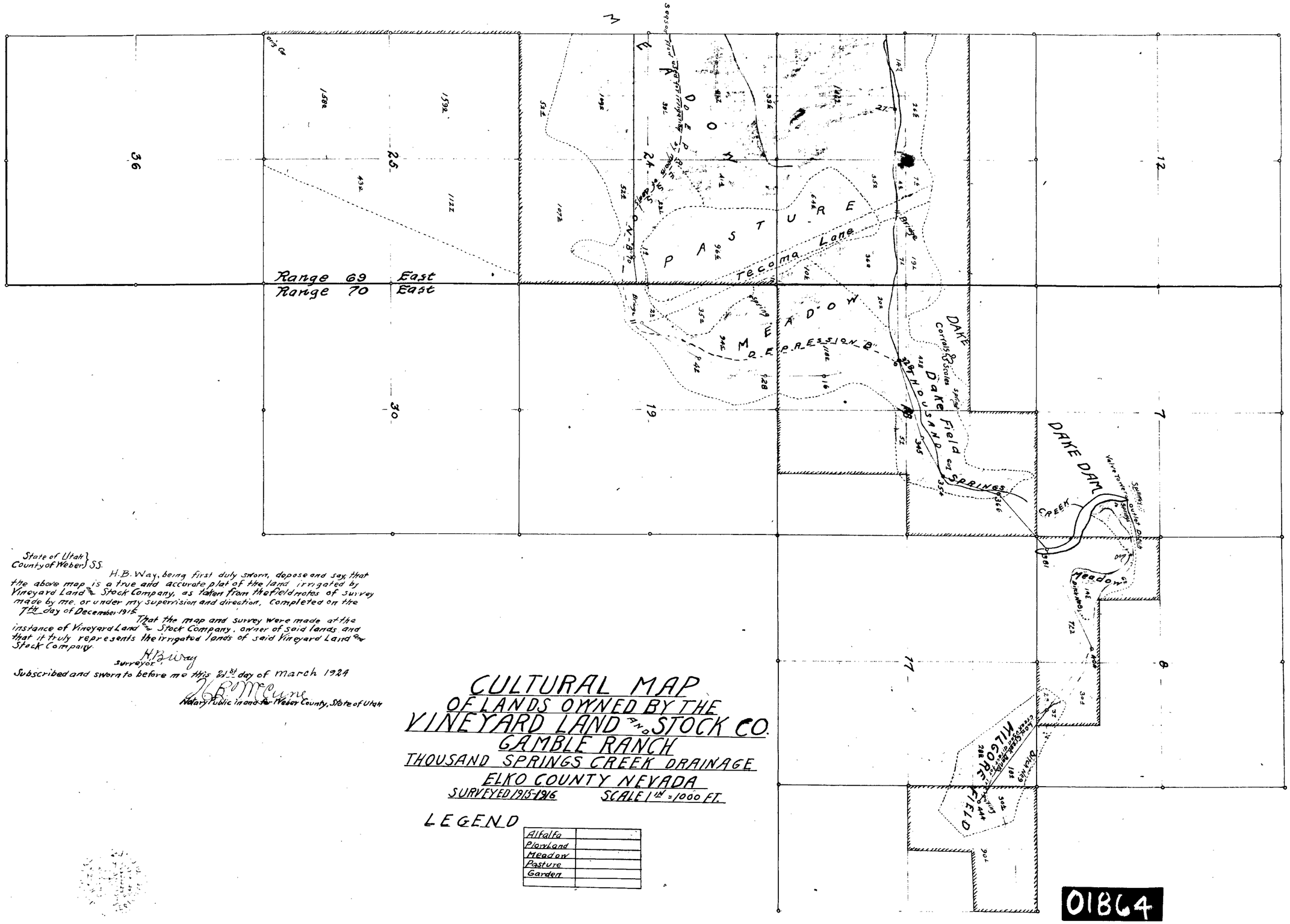

State of Utah }
County of Weber } SS.

H.B. Way, being first duly sworn, depose and say, that the above map is a true and accurate plat of the land irrigated by Vineyard Land & Stock Company, as taken from the field notes of survey made by me, or under my supervision and direction, completed on the 7th day of December 1916.

That the map and survey were made at the instance of Vineyard Land & Stock Company, owner of said lands and that it truly represents the irrigated lands of said Vineyard Land & Stock Company.

H B Way
Surveyor.

Subscribed and sworn to before me this 21st day of March 1924

J. R. McCune
Notary Public in and for Weber County, State of Utah

CULTURAL MAP
OF LANDS OWNED BY THE
VINEYARD LAND AND STOCK CO.
GAMBLE RANCH
THOUSAND SPRINGS CREEK DRAINAGE
ELKO COUNTY NEVADA

SURVEYED 1915-1916 SCALE 1 IN = 1000 FT.

LEGEND

Alfalfa	
Plowland	
Meadow	
Pasture	
Garden	

01864

Sheet No. 3

01864