CULTURAL MAP
OF LANDS OWNED BY THE
VINEYARD LAND AND STOCK CO.
H.D. RANCH
THOUSAND SPRINGS CREEK DRAINAGE
ELKO COUNTY NEVADA

SURVEYED 1915-1916 SCALE 1 IN = 1000 FT.

LEGEND

Alfalfa	
Plow Land	
Hay Meadow	
Grain Land	
Grazing Meadow	
Pasture	
Grazing Meadow with brush	
Garden	

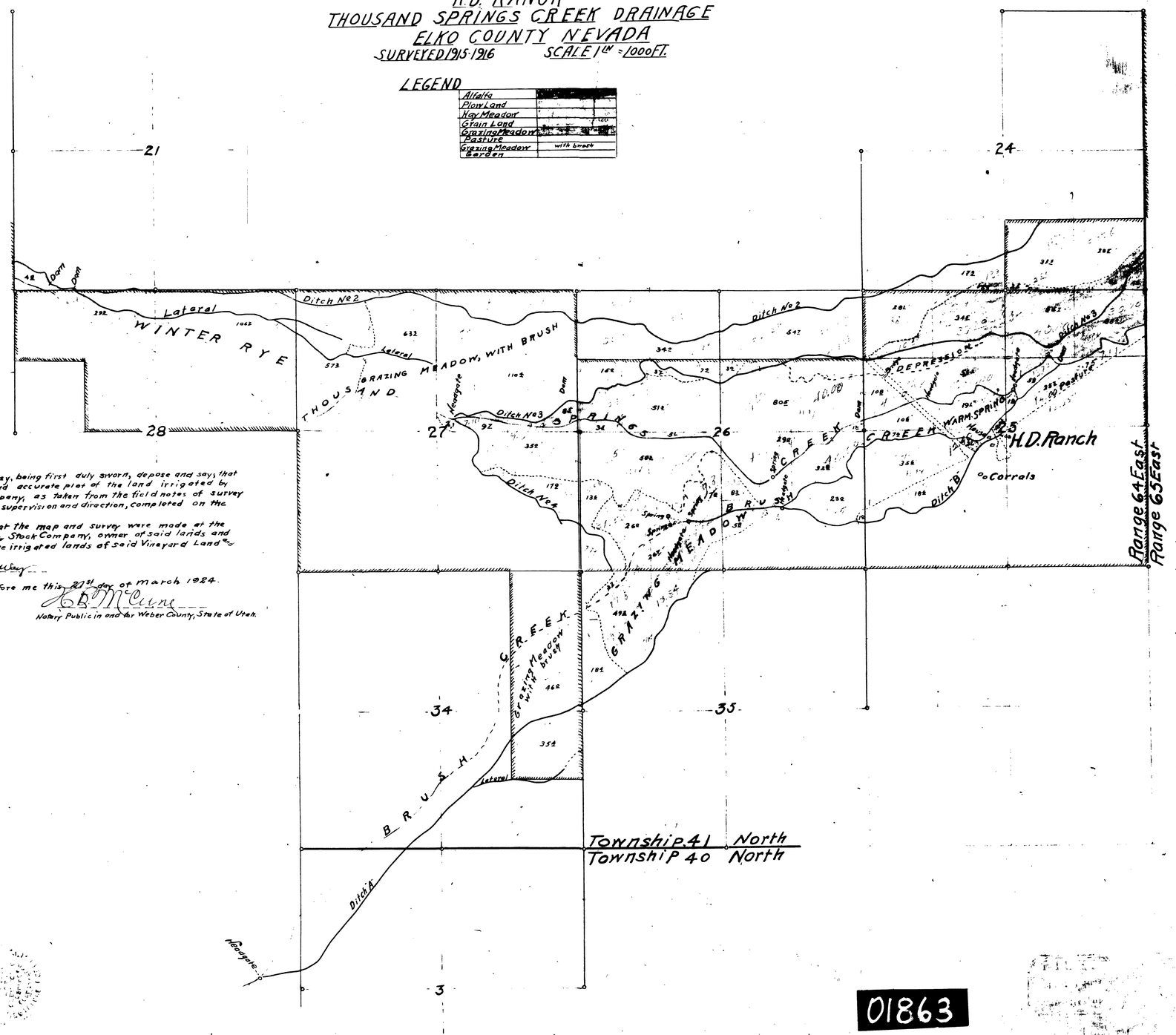

State of Utah } S.S.
County of Weber }

H. B. Way, being first duly sworn, depose and says that the above map is a true and accurate plat of the land irrigated by Vineyard Land & Stock Company, as taken from the field notes of survey made by me or under my supervision and direction, completed on the 1st day of December 1916. That the map and survey were made at the instance of Vineyard Land & Stock Company, owner of said lands and that it truly represents the irrigated lands of said Vineyard Land & Stock Company.

H B Way

Subscribed and sworn to before me this 27th day of March 1924.

G B McCune

Notary Public in and for Weber County, State of Utah.

01863

01863

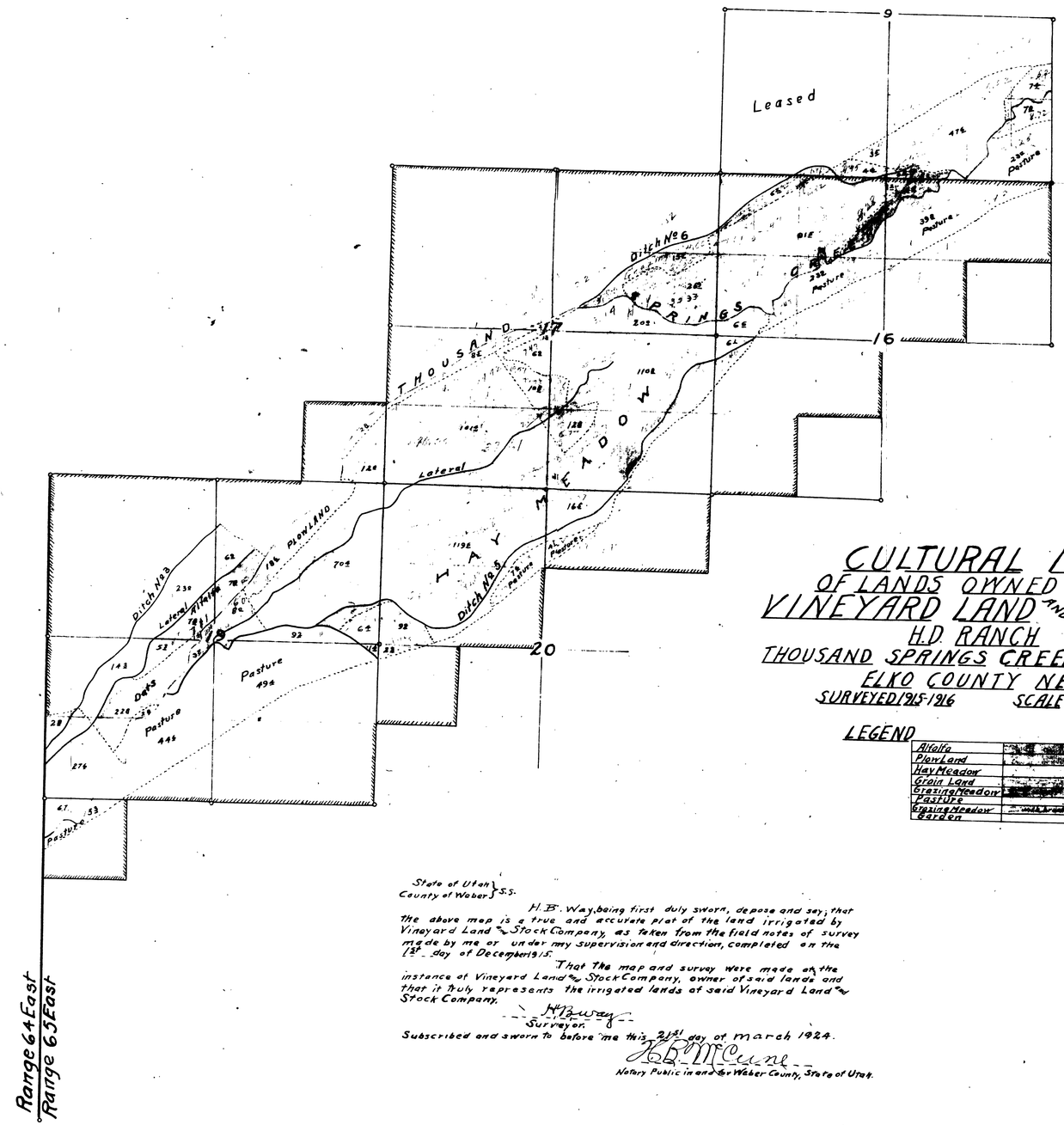

CULTURAL MAP
OF LANDS OWNED BY THE VINEYARD LAND AND STOCK CO.
H.D. RANCH
THOUSAND SPRINGS CREEK DRAINAGE
ELKO COUNTY NEVADA

SURVEYED 1915-1916 SCALE 1" = 1000 FT.

LEGEND

Alfalfa	
Plow Land	
Hay Meadow	
Grain Land	
Grazing Meadow	
Pasture	
Grazing Meadow	
Garden	

State of Utah
County of Weber } S.S.

H. B. Way, being first duly sworn, depose and say; that the above map is a true and accurate plat of the land irrigated by Vineyard Land & Stock Company, as taken from the field notes of survey made by me or under my supervision and direction, completed on the 12th day of December 1915.

That the map and survey were made at the instance of Vineyard Land & Stock Company, owner of said lands and that it truly represents the irrigated lands of said Vineyard Land & Stock Company.

H B Way
Surveyor.

Subscribed and sworn to before me this 21st day of March 1924.

H. B. McCune
Notary Public in and for Weber County, State of Utah.

01863

Sheet No. 2

01863-

CULTURAL MAP
OF LANDS OWNED BY THE
VINEYARD LAND AND STOCK CO.
H.D. RANCH
THOUSAND SPRINGS CREEK DRAINAGE
ELKO COUNTY NEVADA

SURVEYED 1915-1916 SCALE 1 IN = 1000 FT.

LEGEND

Alfalfa	
Plow Land	
Hay Meadow	
Grain Land	
Grazing Meadow	
Pasture	
Grazing Meadow Garden	with Brush

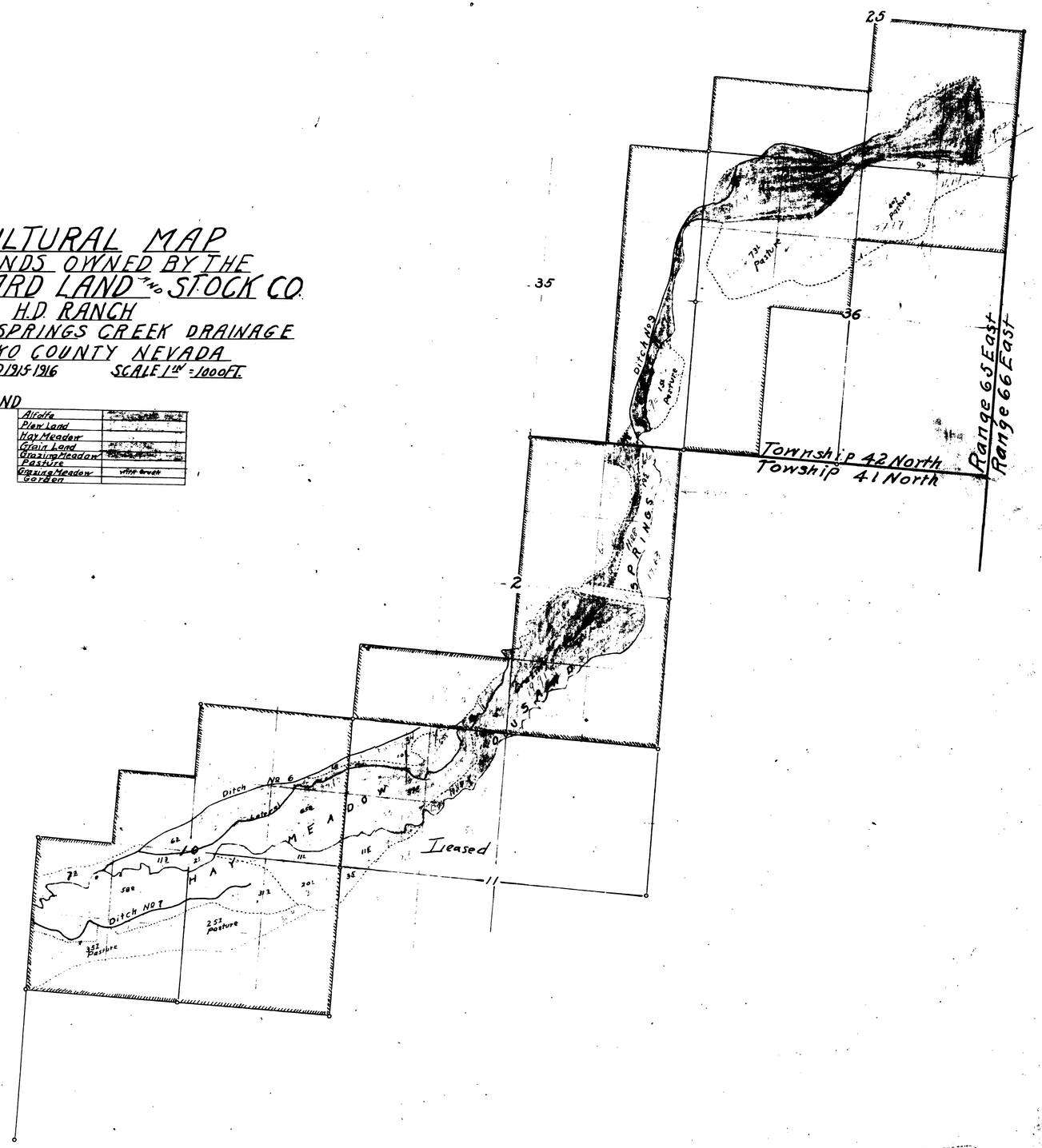

State of Utah } S.S.
County of Weber }

H.B. Way, being first duly sworn, depose and say, that the above map is a true and accurate plat of the land irrigated by Vineyard Land & Stock Company, as taken from the field notes of survey made by me or under my supervision and direction, completed on the 1st day of December 1915.

That the map and survey were made at the instance of Vineyard Land & Stock Company, owner of said lands and that it truly represents the irrigated lands of said Vineyard Land & Stock Company.

H. B. Way
Surveyor.

Subscribed and sworn to before me this 21st day of March 1924.

L. B. McCune
Notary Public in and for Weber County, State of Utah.

FILED
01863