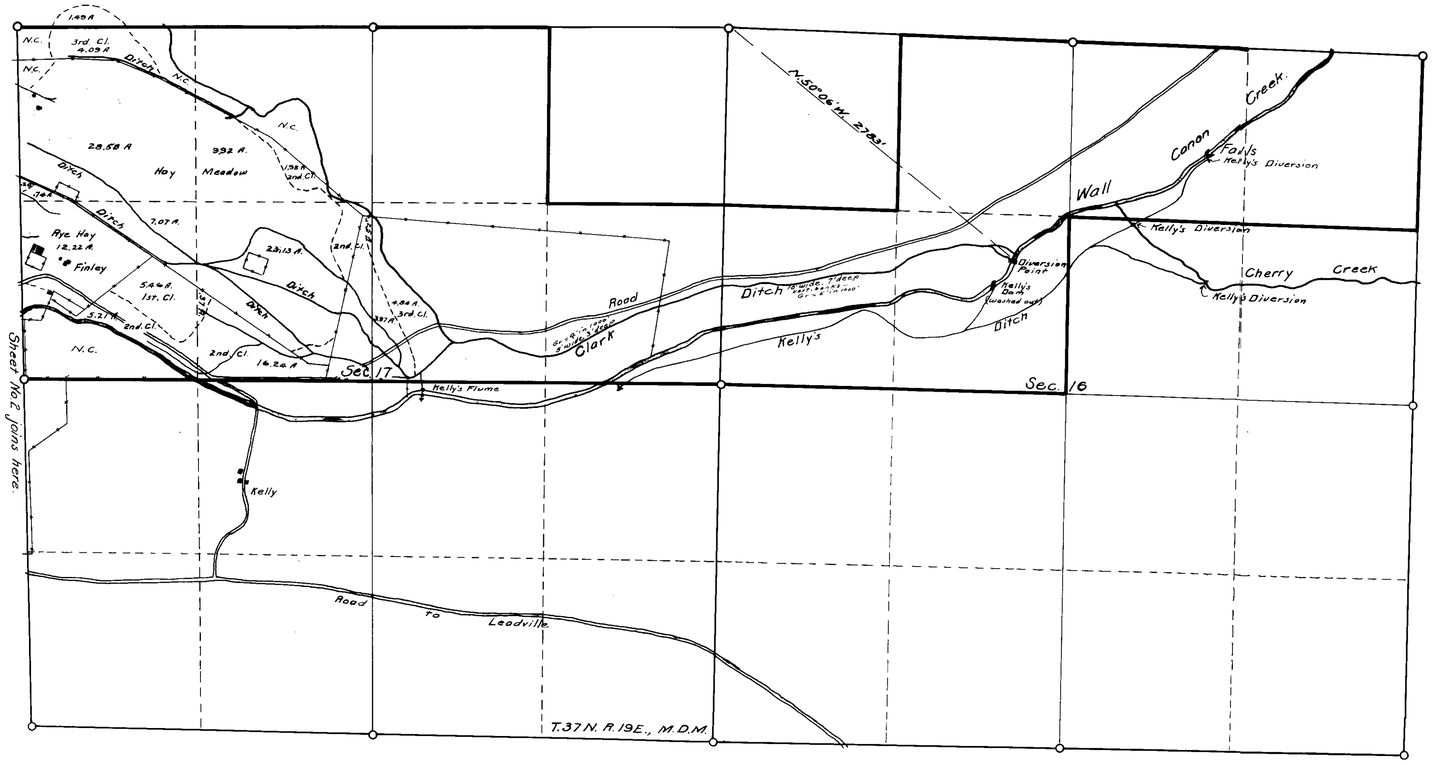

Subdivision	Sec.	Tp.	Range	Culture - Acres. Harvest Crops	Pasture 1	Pasture 2	Pasture 3	Total	Date 1st Culture
SW¼ NE¼	17	37N	19E			3.97	4.84	8.81	1864
S.E.¼ NW¼	"	"	"	23.13	.37	16.24	.25	39.99	"
NE¼ NW¼	"	"	"	9.32		1.98		11.30	"
SW¼ NW¼	"	"	"	12.22	5.46	5.21		22.89	"
NW¼ NW¼	"	"	"	29.32			4.29	33.61	"
NE¼ NE¼	18	"	"	9.79		7.13	1.86	18.78	"
SE¼ NE¼	"	"	"	6.94		4.59	10.91	22.44	1879
SW¼ NE¼	"	"	"	*17.98		2.36	1.36	21.70	1902
SE¼ NW¼	"	"	"	30.26				30.26	"
" "	"	"	"	3.72	2.97			6.69	1879
NE¼ NW¼	"	"	"	*5.70	6.82			12.52	1902
" "	"	"	"	5.70				5.70	1864
SW¼ NW¼	"	"	"	20.65	9.80			30.45	"
NW¼ NW¼	"	"	"	35.84				35.84	"
NW¼ S.E.¼	"	"	"			1.18		1.18	1879
NE¼ SW¼	"	"	"			1.20		1.20	"
SW¼ SE¼	"	"	"			2.22		2.22	"
SE¼ SW¼	"	"	"	1.38		30.01		31.39	"
SW¼ SW¼	"	"	"	1.86		25.79		27.65	"
SE¼ SW¼	7	"	"	3.60	17.38	.59		22.57	"
SW¼ SW¼	"	"	"	35.96				35.96	"
NE¼ SW¼	"	"	"	.37	.87	4.84	1.12	7.20	"
NW¼ SW¼	"	"	"	7.01			6.20	13.21	"
NE¼ SE¼	12	37N	18E	7.69	4.22		5.70	17.61	"
SE¼ SE¼	"	"	"	19.41	8.68			28.09	"
NE¼ NE¼	13	"	"	9.30	4.59			13.89	"
SE¼ NE¼	"	"	"		1.36			1.36	"
SE¼ SE¼	"	"	"	4.22		3.22		7.44	"
NW¼ NE¼	19	37N	19E		3.53			3.53	"
NE¼ NW¼	"	"	"	7.69	2.60	1.49		11.78	"
SE¼ NW¼	"	"	"	8.62				8.62	"
SW¼ NW¼	"	"	"	4.65				4.65	"
NW¼ NW¼	"	"	"	10.11		8.37		18.48	"
NE¼ NE¼	24	37N	18E	2.98				2.98	"
NW¼ SW¼	13	"	"		*2.85			2.85	"
SW¼ SW¼	"	"	"		*38.07			38.07	"
SE¼ SW¼	"	"	"		*21.51			21.51	"
SW¼ SE¼	"	"	"		*.74			.74	"
NW¼ SE¼	14	"	"		*30.81			30.81	"
NE¼ SW¼	"	"	"		*21.76	2.48		24.24	"
SE¼ SW¼	"	"	"		*39.00	1.00		40.00	"
SW¼ SW¼	"	"	"		*.50	4.59		5.09	"
NE¼ SE¼	"	"	"		*17.61			17.61	"
S½ SE¼	"	"	"		*80.00			80.00	"
NE¼	23	"	"		*160.00			160.00	"
NE¼ NW¼	"	"	"		*40.00			40.00	"
NW¼ NW¼	"	"	"		*2.95	.5.95		8.90	"
SE¼ NW¼	"	"	"		*40.00			40.00	"
SW¼ NW¼	"	"	"		*24.80	6.57		31.37	"
SE¼	"	"	"		*160.00			160.00	"
E½ SW¼	"	"	"		*80.00			80.00	"

Subdivision	Sec.	Tp.	Range	Culture - Acres Harvest Crops	Pasture 1	Pasture 2	Pasture 3	Total	Date 1st Culture
NW¼ SW¼	23	37N	18E		*22.57	11.47		34.04	1879
SW¼ SW¼	"	"	"		*17.36	14.26		31.62	"
SE¼ NE¼	22	"	"		*1.61	3.10		4.71	"
NE¼ SE¼	"	"	"		*1.12	2.85		3.97	"
NW¼ NE¼	24	"	"		*15.38			15.38	"
SE¼ NE¼	"	"	"		*23.37			23.37	"
SW¼ NE¼	"	"	"		*32.51			32.51	"
W½	"	"	"		*320.00			320.00	"
W½ SE¼	"	"	"		*80.00			80.00	"
NE¼ SE¼	"	"	"		*36.70			36.70	"
SE¼ SE¼	"	"	"		*40.00			40.00	"
NW¼ SW¼	19	37N	19E		*1.24			1.24	"
SW¼ NW¼	"	"	"		*18.04			18.04	"
~~NW¼ NW¼~~	~~30~~	"	"		~~*18.15~~			~~18.15~~	" Lost Cr.
~~SW¼ NW¼~~	"	"	"		~~*2.00~~			~~2.00~~	" Lost Cr.
~~NW¼ NE¼~~	~~25~~	~~37N~~	~~18E~~		~~*20.60~~			~~20.60~~	" Lost Cr.
~~SE¼ NE¼~~	"	"	"		~~*21.70~~			~~21.70~~	" Lost Cr.
~~SW¼ NE¼~~	"	"	"		~~*37.82~~			~~37.82~~	" Lost Cr.
NW¼ SE¼	"	"	"		*25.48			25.48	"
SW¼ SE¼	"	"	"		*.87	~~28.00~~		28.87	" Rye Patch
~~SE¼ SE¼~~	"	"	"			~~6.50~~		~~6.50~~	" Rye Patch
N½ NW¼	"	"	"		*20.60			20.60	"
SE¼ NW¼	"	"	"		*40.30			40.30	"
SW¼ NW¼	"	"	"		*33.48	6.82		40.30	"
NE¼ SW¼	"	"	"		*39.12	1.12		40.24	"
NW¼ SW¼	"	"	"		*12.52	27.72		40.24	"
SE¼ SW¼	"	"	"		*7.34	~~32.90~~		40.24	" Rye Patch
~~SW¼ SW¼~~	"	"	"			~~40.30~~		~~40.30~~	" Tuledad
N½ NE¼	26	"	"		*20.60			20.60	"
SW¼ NE¼	"	"	"		*40.30			40.30	"
SE¼ NE¼	"	"	"		*36.83	3.47		40.30	"
E½ NW¼	"	"	"		*20.60			20.60	"
NW¼ NW¼	"	"	"		*32.86	7.44		40.30	"
SW¼ NW¼	"	"	"		*34.47	5.83		40.30	"
NW¼ SW¼	"	"	"		*39.74	.50		40.24	"
NE¼ SW¼	"	"	"		*40.24			40.24	"
NW¼ SE¼	"	"	"		*30.38	9.86		40.24	"
NE¼ SE¼	"	"	"		*6.94	33.30		40.24	"
SW¼ SE¼	"	"	"			40.24		40.24	
~~SE¼ SE¼~~	"	"	"			~~40.30~~		~~40.30~~	" Tuledad
NE¼ NE¼	27	"	"			4.78		4.78	"
NW¼ NE¼	35					40.30		40.30	"
~~NE¼ NW¼~~	~~35~~	"	"			~~40.30~~		~~40.30~~	" Tuledad
~~SE¼ NE¼~~	"	"	"			~~3.25~~		~~3.25~~	" Tuledad
~~NE¼ NW¼~~	~~34~~	"	"			~~3.25~~		~~3.25~~	" Tuledad
~~E½ NW¼~~	~~36~~	"	"			~~80.00~~		~~80.00~~	" Rye Patch
~~NW¼ NE¼~~	"	"	"			~~20.25~~		~~20.25~~	" Rye Patch
~~NE¼ NE¼~~	"	"	"			~~36.83~~		~~36.83~~	" Rye Patch
~~SE¼ NE¼~~	"	"	"			~~16.12~~		~~16.12~~	" Rye Patch
~~NE¼ SE¼~~	"	"	"			~~.50~~		~~.50~~	" Rye Patch
~~NW¼ SE¼~~	"	"	"			~~1.86~~		~~1.86~~	" Rye Patch
~~NE¼ SW¼~~	"	"	"			~~1.00~~		~~1.00~~	" Rye Patch
Totals				336.62	2263.78	831.54	36.52	3,467.85	

* These areas have been cleared and owner states that alfalfa has been planted several times but has died out. He also states that grain has been harvested here and that there has been no abandonment. It is not now in crop.

a Listed as 1st Cl. Pasture but in years of abundant rain & large amounts of wild hay have been cut on these lands. It is thought that a fair classification of these areas would be 25% Harvest Crop and 75% 1st Class Pasture.

Note:- 1st Class Pasture is 100% Grass Pasture
2nd " " is nearly the same as 1st. Cl. but has growth of brush or willows.
3rd " " is brush pasture with about 50% grass.

State of Nevada, County of Washoe } S.S.

I, C.V. Taylor, being first duly sworn, depose and say that the above map is a true and accurate plat of the lands irrigated by J.D. Finley as taken from the field notes of a survey made by me, completed on the 27th day of May, 1923. That the map and survey were made at the instance of J.D. Finley, owner of said lands, and that it truly represents the irrigated lands of said J.D. Finley.

C.V. Taylor, State Water Right Surveyor.

Subscribed and sworn to before me this 15th day of June, 1923.

Notary Public, in and for Washoe County, Nevada.

CULTURAL MAP OF DUCK LAKE RANCH

WASHOE COUNTY, NEVADA.

OWNED BY J.D. FINLEY

PROOFS NO. 0720 –

SCALE 1" = 600'

NAME OF STREAM: WALL CANON CREEK.
RYE PATCH "
TULEDAD "
LOST "

Placed in file under

SHEET NO. 1.

0720 01850 01851 01852.

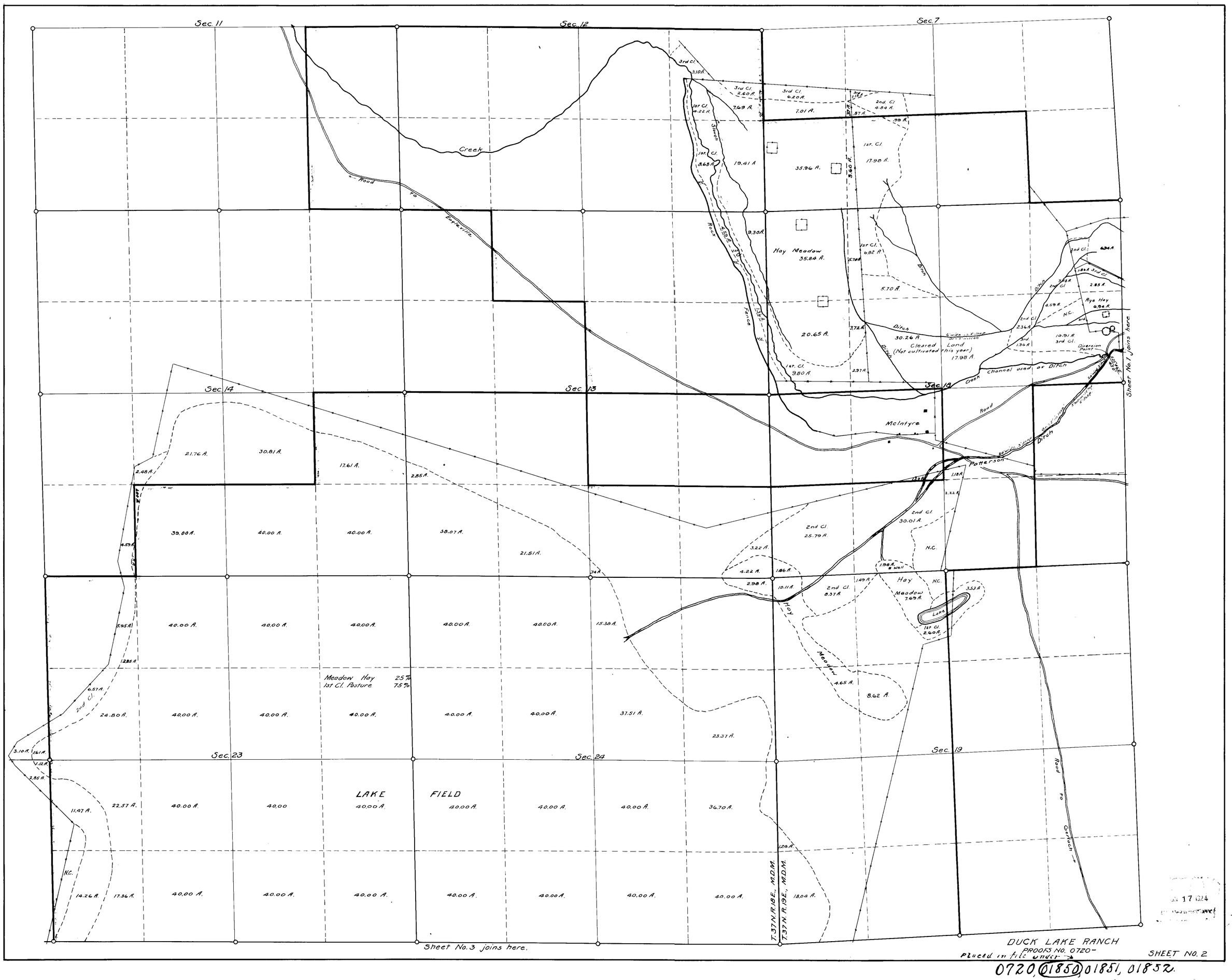

DUCK LAKE RANCH

PROOFS NO. 0720-

Placed in file under → 0720, 01850, 01851, 01852.

SHEET NO. 2

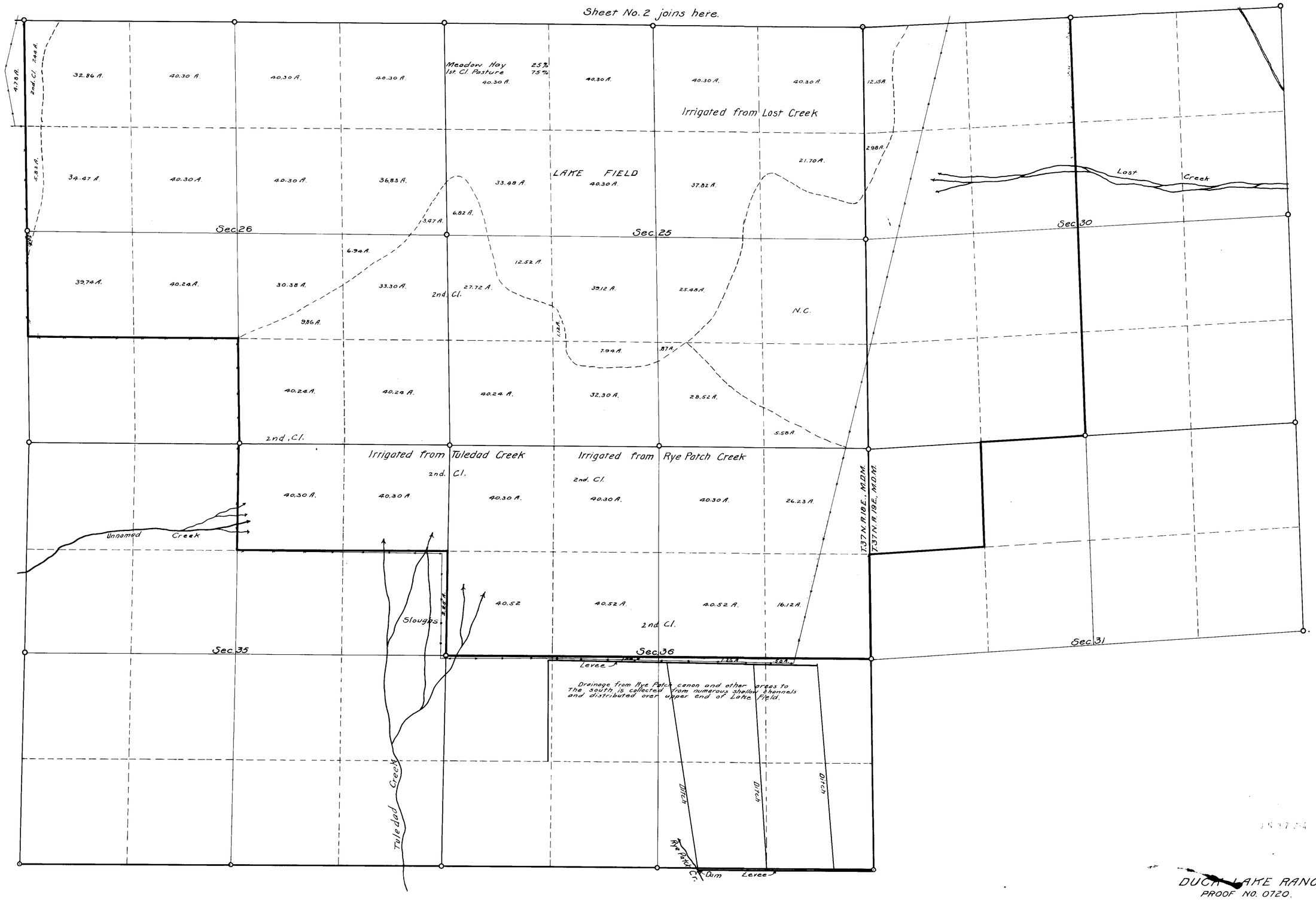

DUCK LAKE RANCH
PROOF NO. 0720.

Placed in file under

SHEET NO. 3.

0720, 01850 01851, 01852.