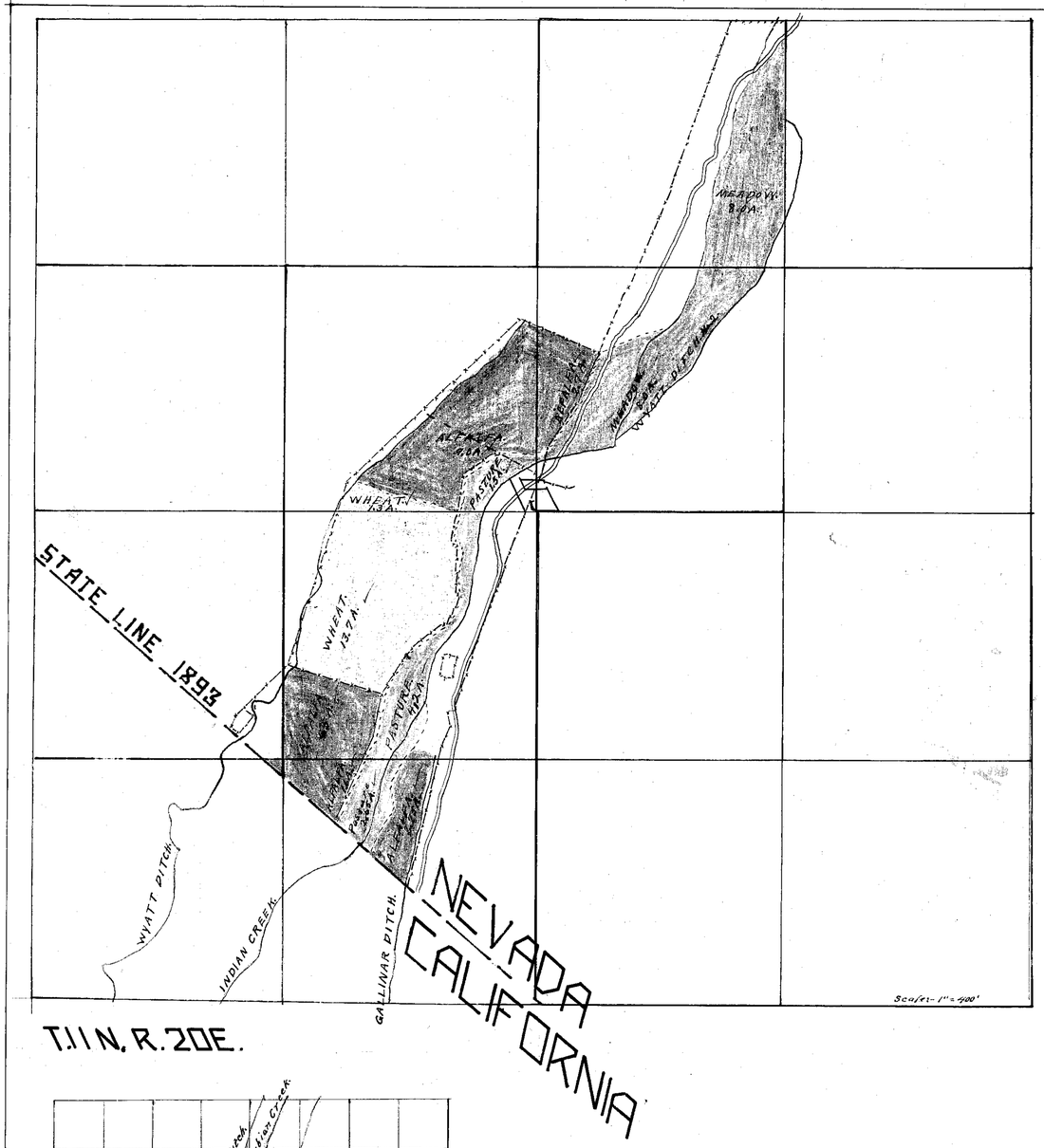

T.11 N. R. 20 E.

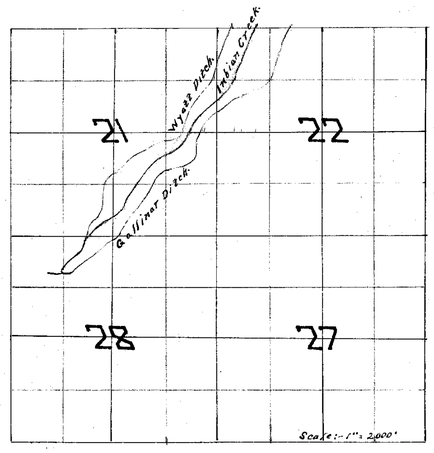

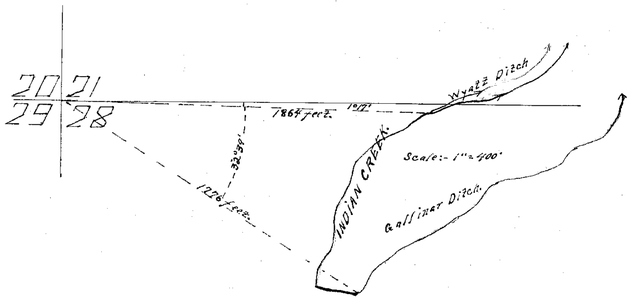

Section	Sub-division.	Township.	Range.	Cultivated acreage	Description of Culture.	Date of first Culture.
15	N.W.¼ N.E.¼	11 N.	20 E.	8 Acres.	Meadow.	
"	S.W.¼ N.E.¼	"	"	8 "	"	
"	S.E.¼ N.W.¼	"	"	1.5 "	Pasture.	
"	" "	"	"	1.3 "	Grain.	
"	" "	"	"	8. "	Alfalfa.	
"	N.E.¼ S.W.¼	"	"	4.5 "	"	
"	" "	"	"	4.2 "	Pasture.	
"	" "	"	"	13.7 "	Grain.	
"	S.E.¼ S.W.¼	"	"	2.65 "	Pasture.	
"	" "	"	"	4.45 "	Alfalfa.	
"	S.W.¼ N.E.¼	"	"	2.7 "	"	

STATE of NEVADA, ss.
County of Ormsby,

I, E. H. Sweetland, being first duly sworn, depose and say that the above map is a true and accurate plat of the lands, in Nevada of the STATE LINE Ranch, irrigated by the Barne Company, estimated from the field notes of a survey made by me, completed on the first day of Apr. 1923.

That the map and survey were made at the instance of the Barne Company owner of said lands, and that it truly represents the irrigated lands of said Barne Company.

E. H. Sweetland.
State Water Right Surveyor.

Subscribed and sworn to before me,
this 18th day of Jan. 1924.

Ethel L. Fletcher

Notary Public in and for Ormsby County, Nevada.
My commission expires March 31, 1927.

FILED
Mch-29-24

CULTURE MAP
OF 1/18/24
THE BARNE COMPANYS STATE LINE RANCH
IN
NEVADA
IRRIGATED FROM
INDIAN CREEK.

01839