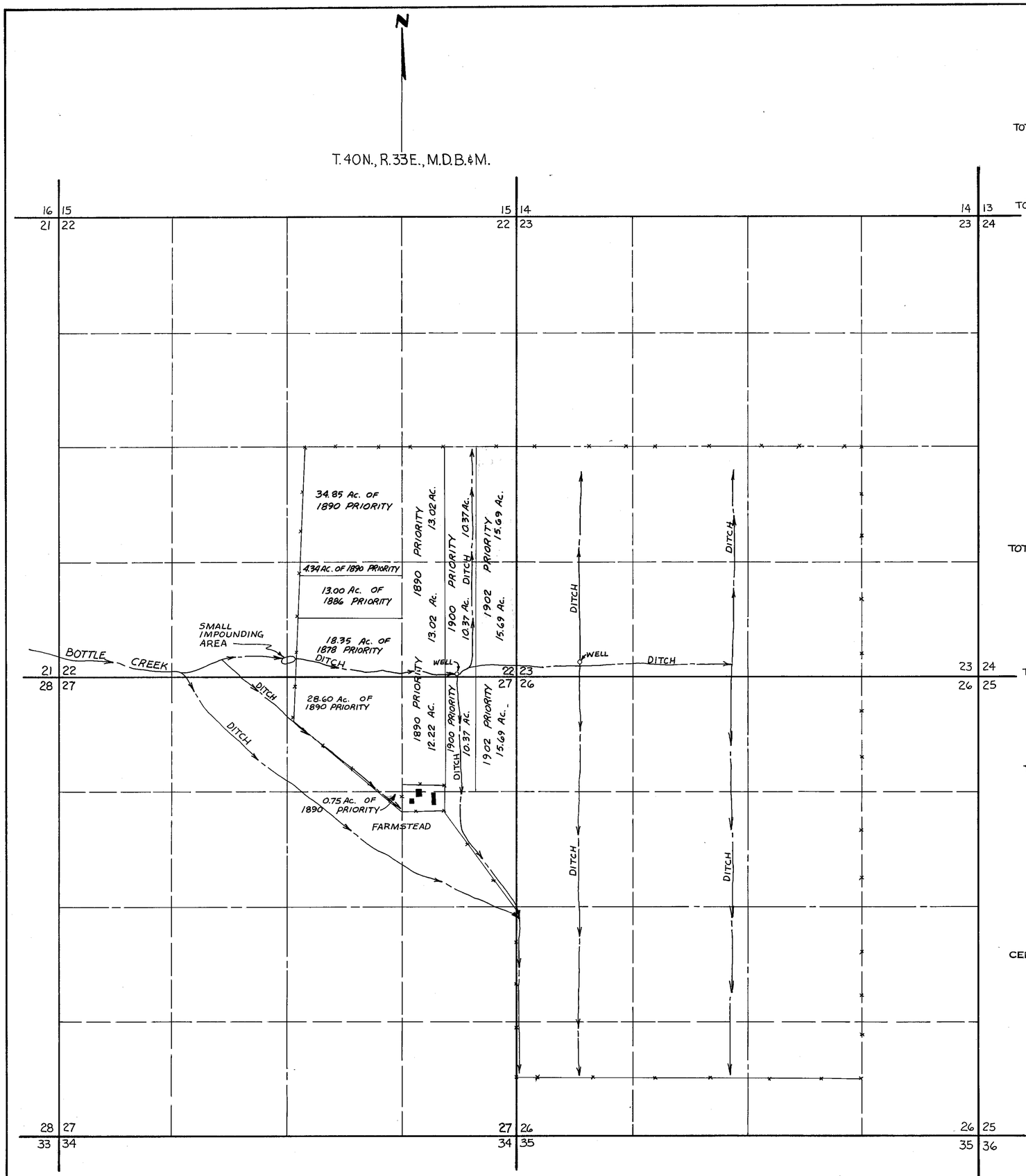

TABULATION SHOWING WHERE THE LAND SHOWN ON PROOF OF APPROPRIATION NO. 01823, WHICH CARRIES A PRIORITY OF 1905 OR EARLIER, HAS BEEN USED AND IS BEING USED ON THE PRESENT BOTTLE CREEK RANCH.

1886 PRIORITY

4.00	ACRES	IN	NE¼,	NE¼	OF	SEC.	25,	T.40N,	R.32E.,	TO	SW¼	SE¼,	SEC. 22,	T.40N. R.33E.
9.00	"	"	NW¼,	NW¼	"	"	30,	"	, R.33E.,	"	"	"	"	"

TOTAL 13.00 ACRES

1878 PRIORITY

4.25	ACRES	IN	SW¼,	SE¼	OF	SEC.	20,	T.40N.,	R.33E.,	TO	SW¼	SE¼	SEC. 22,	T.40N., R.33E.
11.80	"	"	SE¼,	SE¼	"	"	"	"	"	"	"	"	"	"
2.30	"	"	SW¼,	SW¼	"	"	21	"	"	"	"	"	"	"

TOTAL 18.35 ACRES

1890 PRIORITY

3.40	ACRES	IN	SE¼	SW¼	OF	SEC.	24,	T.40N.,	R.32E.,	TO	SW¼	SE¼	SEC.22,	T.40N, R.33E.
0.50	"	"	SW¼	SE¼	"	"	"	"	"	"	"	"	"	"
0.44	"	"	NE¼	NW¼	"	"	25	"	"	"	"	"	"	"
6.06	"	"	"	"	"	"	"	"	"	"	NW¼	SE¼	"	"
9.00	"	"	NW¼	NE¼	"	"	"	"	"	"	"	"	"	"
19.70	"	"	NE¼	NE¼	"	"	"	"	"	"	"	"	"	"
0.09	"	"	SE¼	NE¼	"	"	"	"	"	"	"	"	"	"
17.21	"	"	"	"	"	"	"	"	"	"	NW¼	NE¼	"	27, "
4.08	"	"	NW¼	NW¼	"	"	30	"	R 33E	"	"	"	"	"
7.31	"	"	SW¼	NW¼	"	"	"	"	"	"	"	"	"	"
0.75	"	"	"	"	"	"	"	"	"	"	SW¼	NE¼	"	"
13.02	"	"	"	"	"	"	"	"	"	"	NE¼	SE¼	"	22 "
3.42	"	"	"	"	"	"	"	"	"	"	SE¼	SE¼	"	"
1.30	"	"	NW¼	SW¼	"	"	24	"	R.32E.	"	"	"	"	"
0.60	"	"	NE¼	SW¼	"	"	"	"	"	"	"	"	"	"
0.66	"	"	SW¼	SW¼	"	"	"	"	"	"	"	"	"	"
3.90	"	"	SE¼	SW¼	"	"	"	"	"	"	"	"	"	"
1.36	"	"	NE¼	SE¼	"	"	23	"	"	"	"	"	"	"
1.78	"	"	NW¼	SW¼	"	"	24	"	"	"	"	"	"	"
4.22	"	"	"	"	"	"	"	"	"	"	NE¼	NE¼	"	27 "
7.20	"	"	NE¼	SE¼	"	"	23	"	"	"	"	"	"	"
0.29	"	"	NW¼	SW¼	"	"	24	"	"	"	"	"	"	"
0.51	"	"	SE¼	NE¼	"	"	23	"	"	"	"	"	"	"

TOTAL 106.80 ACRES

1900 PRIORITY

2.71	ACRES	IN	SE¼	SW¼	OF	SEC.	22,	T.40N.,	R.33E.	TO	NE¼,	SE¼	SEC.22,	T40N,R33E
1.32	"	"	SW¼	SE¼	"	"	"	"	"	"	"	"	"	"
2.06	"	"	NE¼	NW¼	"	"	27	"	"	"	"	"	"	"
4.28	"	"	NW¼	NE¼	"	"	"	"	"	"	"	"	"	"
10.37	"	"	"	"	"	"	"	"	"	"	SE¼,	SE¼	"	"
10.37	"	"	"	"	"	"	"	"	"	"	NE¼,	NE¼	" 27	"

TOTAL 31.11 ACRES

1902 PRIORITY

15.69	ACRES	IN	NE¼,	NE¼	OF	SEC.	27,	T.40N.,	R.33E.,	TO	NE¼	SE¼	SEC. 22	T40N, R33E
15.69	"	"	"	"	"	"	"	"	"	"	SE¼	SE¼	"	"
5.69	"	"	"	"	"	"	"	"	"	"	NE¼	NE¼	" 27	"
10.00	"	"	SW¼	NW¼	"	"	26,	"	"	"	"	"	"	"

TOTAL 47.07 ACRES

I, **CHARLES C. ARMUTH, JR.**, DO CERTIFY THAT THIS MAP AND ITS CONTENTS, ARE ACCURATE AND CORRECT.

Charles C. Armuth, Jr.
STATE WATER RIGHT SURVEYOR NO. 340

CERTIFICATE No. 393 ISSUED 5-21-69

0 500 1000 2000 3000

SCALE 1" = 600'

FILED
Mar. 17, 1967

MAP
SHOWING THE PRESENT PLACE OF USE OF VESTED WATER RIGHTS CLAIMED UNDER PROOF OF APPROPRIATION NO. 01823 FROM BOTTLE CREEK

BY CHARLES C. ARMUTH, JR. ~ WINNEMUCCA, NEV.
STATE WATER RIGHT SURVEYOR NO. 340

01823

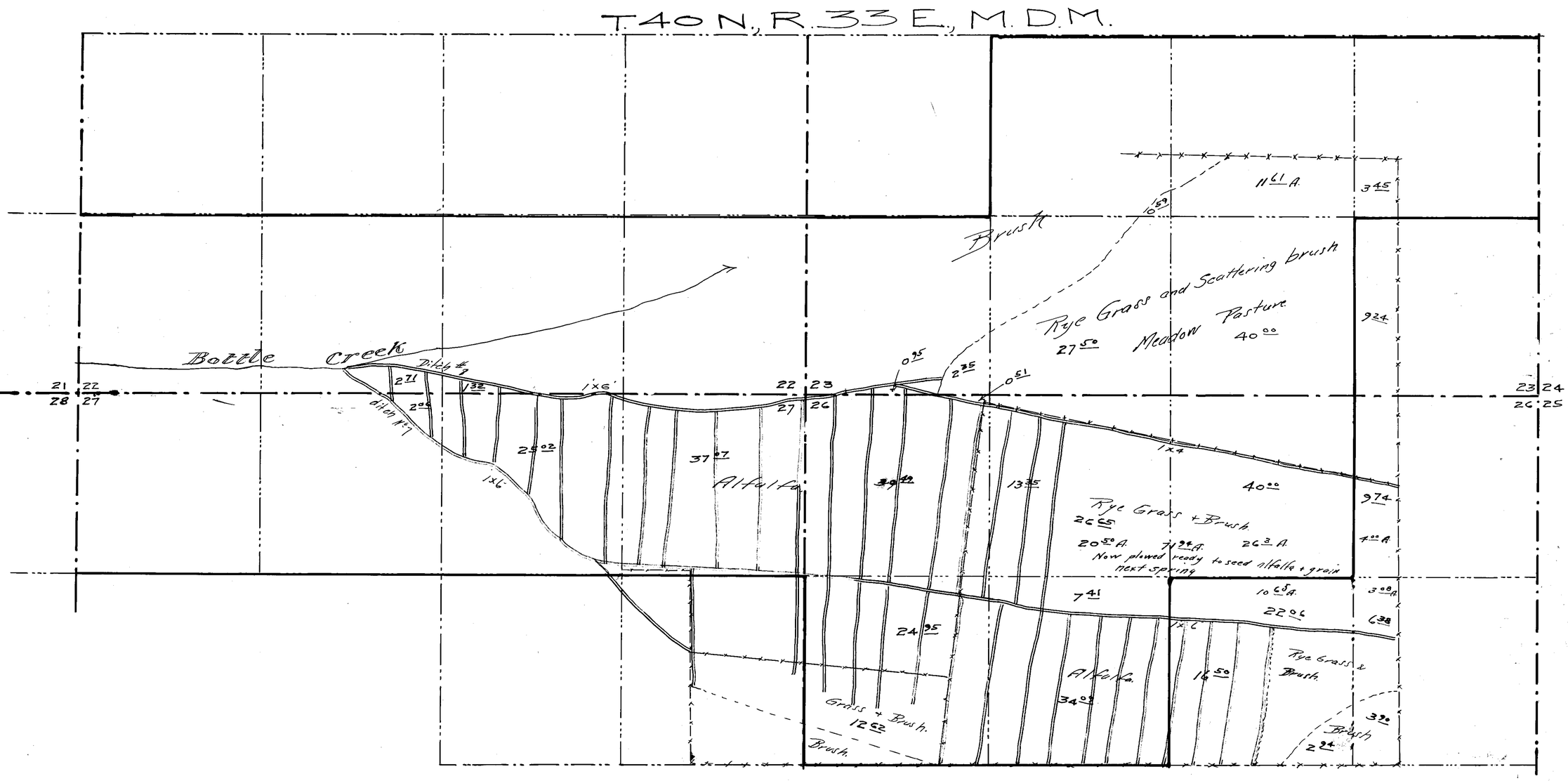

In 3 sheets Sheet No. 3

MAP OF LILLIE MARTIN'S IRRIGATED LANDS ON BOTTLE CREEK

HUMBOLDT COUNTY, NEVADA
APRIL, 1923, SCALE 1"=400'

CERTIFICATE No. 393 ISSUED 5-21-69

FILED
Aug. 8, 1923.
STATE ENGINEER'S OFFICE

01823

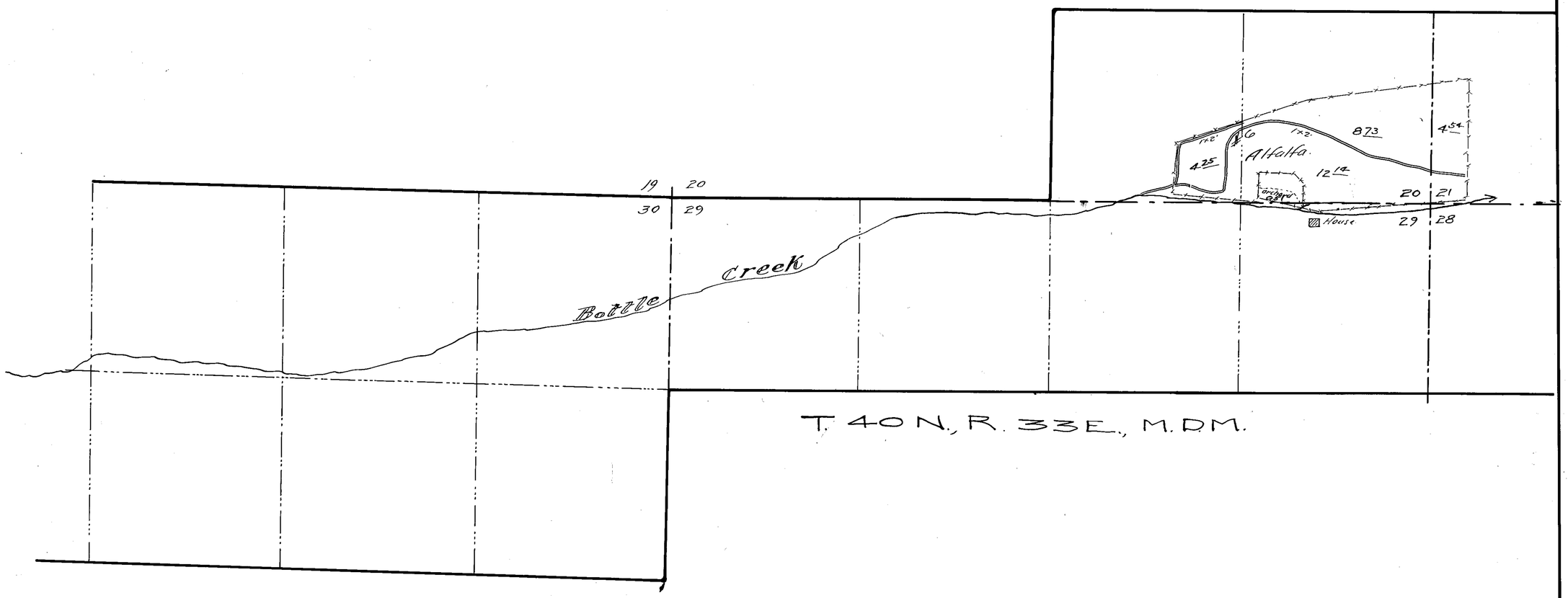

FILED
Aug. 8, 1923.
STATE ENGINEER'S OFFICE

CERTIFICATE No. 393 ISSUED 5-21-93

In 3 sheets Sheet No 2

MAP
OF
IRRIGATED LANDS
OF
LILLIE MARTIN
ON
BOTTLE CREEK
HUMBOLDT CO., NEVADA
APRIL, 1923, SCALE 1"=400'

01823

Section	Subdivision	Town	Range	Cultivated Acreage	Description of Culture	Date of first Culture
23	SE¼ NE¼	40 N.	32 E.	0.51	Alfalfa	
23	NE¼ SE¼	"	"	8.56	"	
24	NW¼ SW¼	"	"	7.59	"	
24	NE¼ SW¼	"	"	0.60	"	
24	SW¼ SW¼	"	"	0.66	"	
24	SE¼ SW¼	"	"	7.00	"	
24	" "	"	"	0.30	Garden	
24	SW¼ SE¼	"	"	0.50	Alfalfa	
25	NE¼ NW¼	"	"	6.50	"	
25	NW¼ NE¼	"	"	9.00	"	
25	NE¼ NE¼	"	"	23.70	"	
25	SE¼ NE¼	"	"	17.30	"	
30	NW¼ NW¼	40 N.	33 E.	13.08	"	
30	SW¼ NW¼	"	"	24.50	"	
20	SW¼ SE¼	"	"	4.25	"	
20	SE¼ SE¼	"	"	20.87	"	
20	" "	"	"	0.50	Garden	
21	SW¼ SW¼	"	"	4.54	Alfalfa	
22	SE¼ SW¼	"	"	2.71	"	
22	SW¼ SE¼	"	"	1.32	"	
23	SW¼ SW¼	"	"	0.95	"	
23	SW¼ SW¼	"	"	2.35	"	
23	SE¼ SW¼	"	"	27.50	Pasture	
23	NE¼ SW¼	"	"	0.59	"	
23	NW¼ SE¼	"	"	11.61	"	
23	NE¼ SE¼	"	"	3.45	"	
23	SE¼ SE¼	"	"	9.24	"	
23	SW¼ SE¼	"	"	40.00	"	
26	NE¼ NE¼	"	"	3.74	"	
26	SE¼ NE¼	"	"	6.38	"	
26	NW¼ NE¼	"	"	40.00	"	
26	SW¼ NE¼	"	"	22.06	"	
"	" "	"	"	16.50	Alfalfa	
26	NE¼ NW¼	"	"	13.35	"	
"	" "	"	"	26.65	Pasture	
26	SE¼ NE¼	"	"	7.41	"	
"	" "	"	"	34.09	Alfalfa	
26	NW¼ NW¼	"	"	33.49	"	
"	" "	"	"	0.51	Pasture	
26	SW¼ NW¼	"	"	12.62	"	
"	" "	"	"	24.95	Alfalfa	
27	NE¼ NE¼	"	"	37.07	"	
"	NW¼ NE¼	"	"	25.02	"	
"	NE¼ NW¼	"	"	2.06	"	

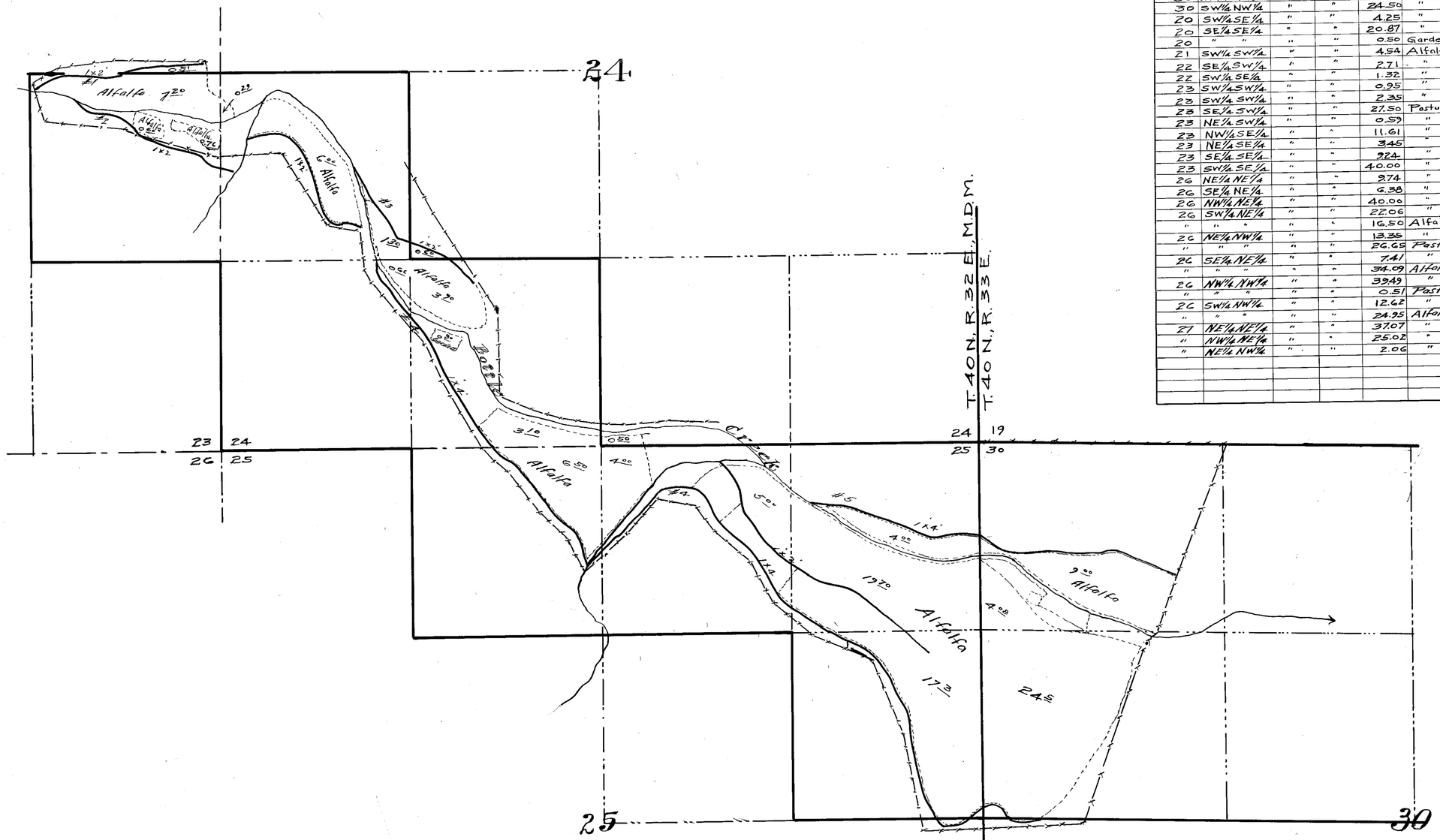

State of Nevada }ss
County of Humbolt }

I, H.H. Sheldon, being first duly sworn, depose and say that the above map is a true and accurate plat of the lands irrigated by Lillie Martin as taken from the field notes of a survey made by me completed on the 6th day of August, 1922.

That the map and survey were made at the instance of Lillie Martin owner of said lands, and that it truly represents the irrigated lands of said Lillie Martin.

H.H. Sheldon
State Water Right Surveyor.

Subscribed and sworn to before me, this 21st day of April, 1923

J.W. Digman
Notary Public in and for Humboldt Co., Nevada.

FILED
Aug. 8, 1923.
County Recorder's Office

CERTIFICATE No. 393 ISSUED 5-21-69

In 3 sheets — Sheet No. 1

MAP
OF
LILLIE MARTIN'S
IRRIGATED LANDS
ON
BOTTLE CREEK
HUMBOLDT COUNTY
NEVADA
APRIL 1923 SCALE 1=400

01823

Section	Subdivision	Township	Range	Cultivated Acreage	Description of Culture	Date of first Culture.
26	NE¼ of SE¼	40N	32E	8.56	Alfalfa	
25	NW " " SW "	"	"	7.30	"	
"	SW " " " "	"	"	0.66	"	
"	NE " " " "	"	"	0.60	"	
"	SE " " " "	"	"	7.00	"	
"	" " " " "	"	"	0.30	Potatoes	
36	NE " " NW "	"	"	6.50	Alfalfa	
	NW " " NE "	"	"	9.00	"	
	NE " " " "	"	"	23.70	"	
	SE " " " "	"	"	17.30	"	
30	NW " " NW "	"	33E	12.00	"	
"	" " " " "	"	"	1.27	Garden	
"	SW " " " "	"	"	1.00	"	
"	" " " " "	"	"	24.50	Alfalfa	

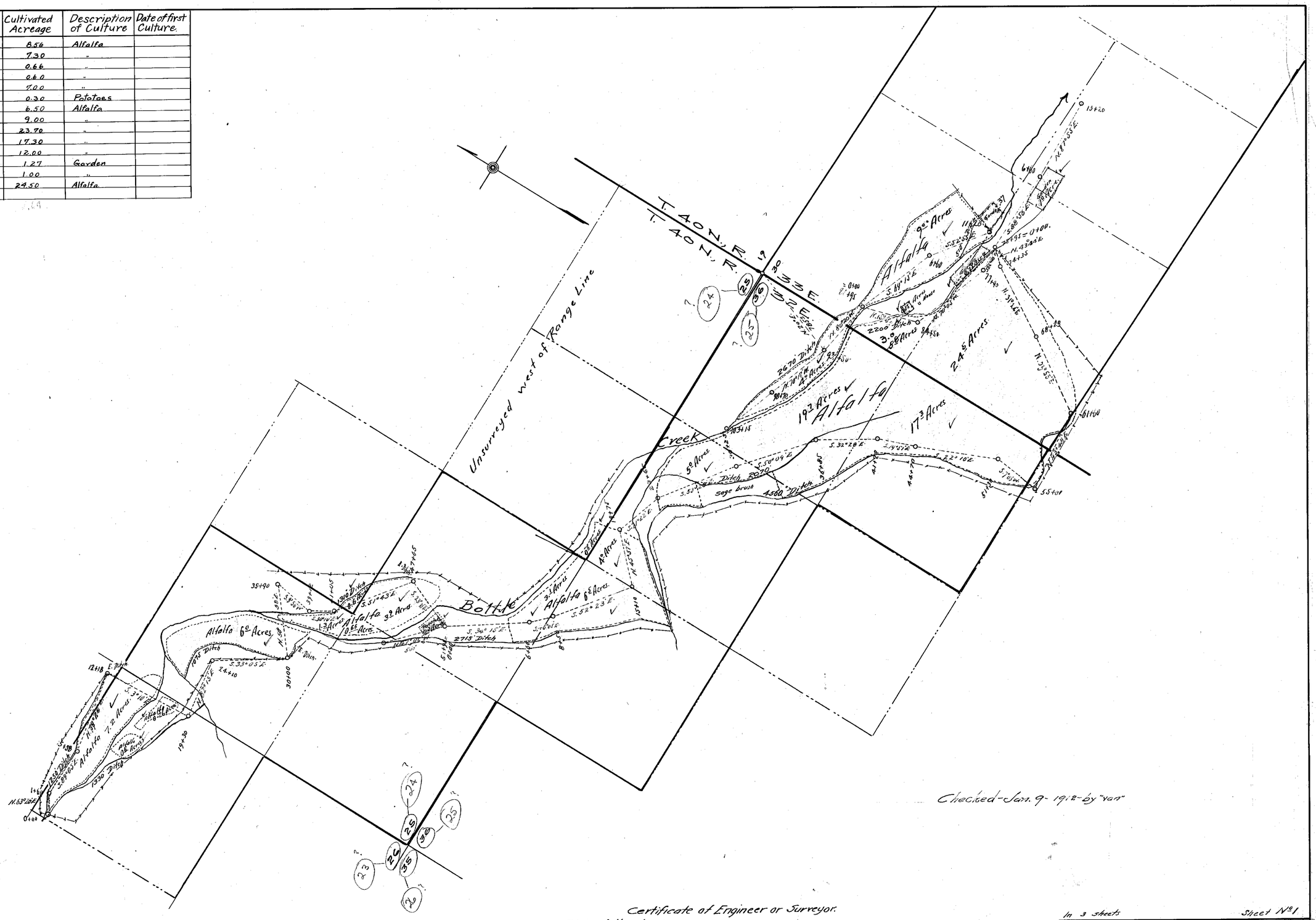

Certificate of Engineer or Surveyor.

State of Nevada }
County of Humboldt } ss.

I, Horace H. Sheldon, of Winnemucca, County of Humboldt, State of Nevada hereby certify that the above map is a true and accurate plat of Mrs. Clara Herschel's Irrigation works as taken from the field notes of a survey made by me on July 20-22, 1911 and at the instance of Mrs Clara Herschel: that it represents said works, together with the location of streams and ditches in the immediate vicinity

H. H. Sheldon
County Surveyor.

In 3 sheets — Sheet No 1

PLAT
showing
Irrigation System
of
Mrs. Clara Herschel
Bottle Creek
Humboldt Co, Nevada.
October 1911. Scale 1"=400'

H. H. Sheldon
County Surveyor.

FILED
NOV 11 1911
STATE ENGINEER'S OFFICE

01823

Section	Subdivision	Township	Range	Cultivated Acreage	Description of Culture	Date of first Culture
20	SE¼ of SE¼	40N	33E	11.8	Alfalfa	
"	" " " " "	"	"	0.5	Orchard.	
	SW. " " "	"	"	4.25	Alfalfa	
21	SW. " SW.	"	"	2.3	"	

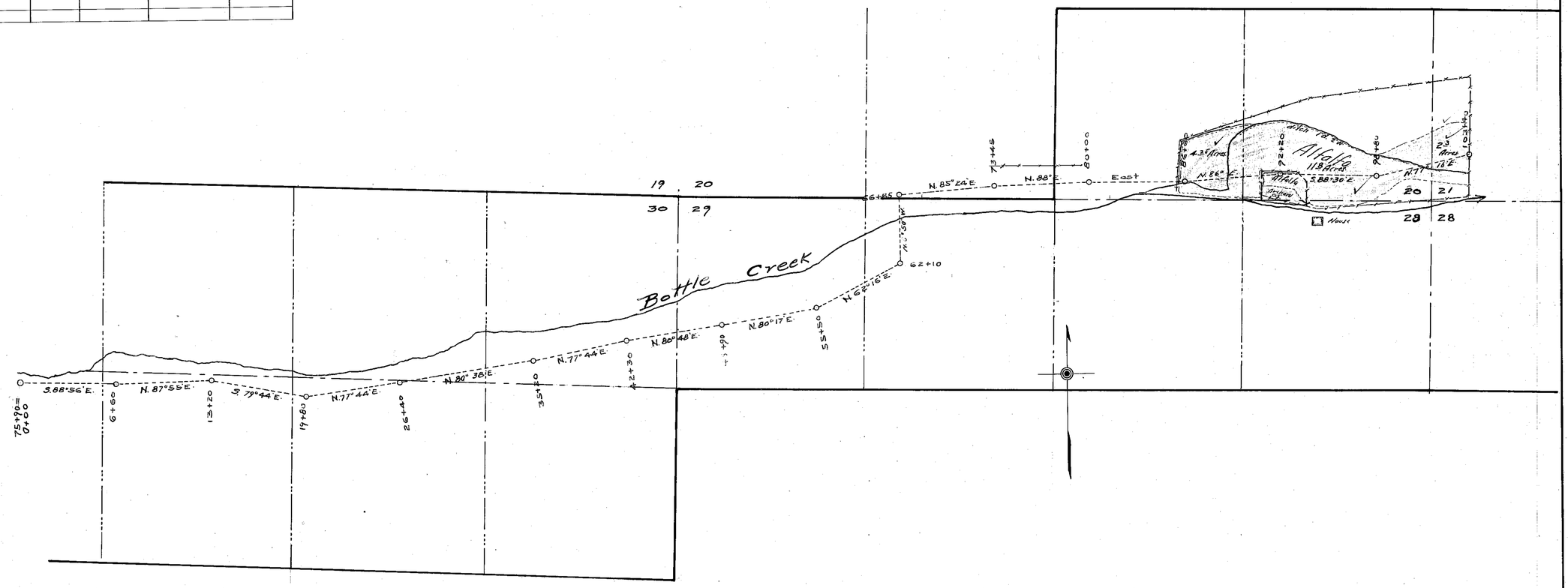

Checked Jan. 9th. 1912 by "van"

In 3 sheets. Sheet #2

PLAT
showing
Irrigation System
of
Mrs. Clara Herschel
Bottle Creek
Humboldt Co., Nevada.
October, 1911. Scale 1"=400
H. H. Shilder
County Surveyor.

FILED
NOV 11 1911

01823

Section	Sub-divs.	Twn.	Range	Cultiv. Acreage	Desc. of Culture	Date of First Cult.
22	SE¼ of SW¼	40N	33E	2.6	Garden	
"	SW.-SE.	"	"	1.5	Alfalfa	
27	NE.-NW.	"	"	1.0	"	
	NW.-NE.	"	"	25.0	"	
	NE.	"	"	39.0	"	
23	SW.-SW.	"	"	1.0	"	
26	NW.-NW.	"	"	25.87	"	
"	"	"	"	14.13	Meadow	
"	SW.	"	"	15.0	"	
"	"	"	"	4.0	Alfalfa	

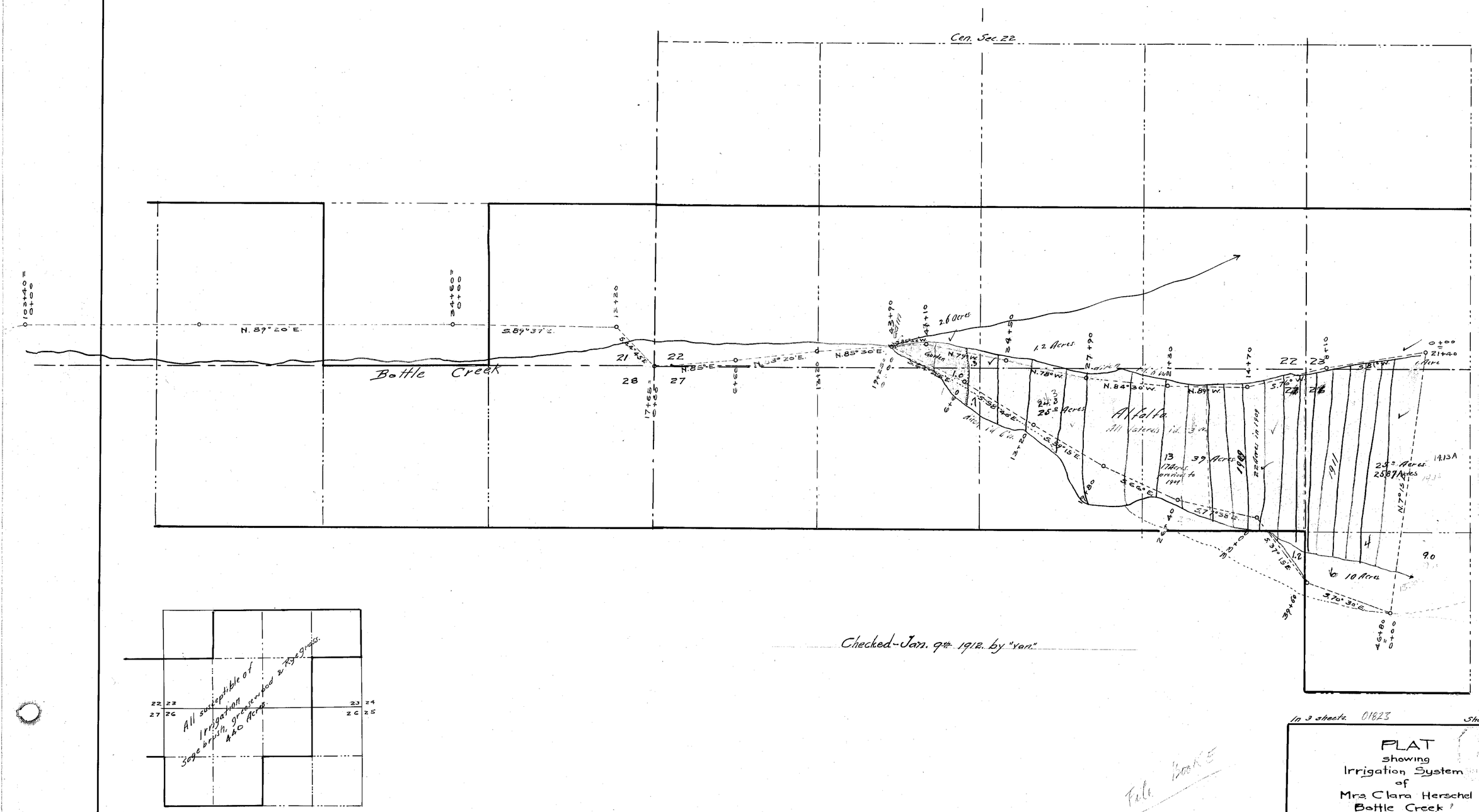

In 3 sheets. 01823 Sheet No. 3

PLAT
showing
Irrigation System
of
Mrs. Clara Herschel
Bottle Creek
Humboldt Co., Nevada.
October, 1911 Scale 1" = 400'
H. H. Shelden
County Surveyor.

File Book E

01823