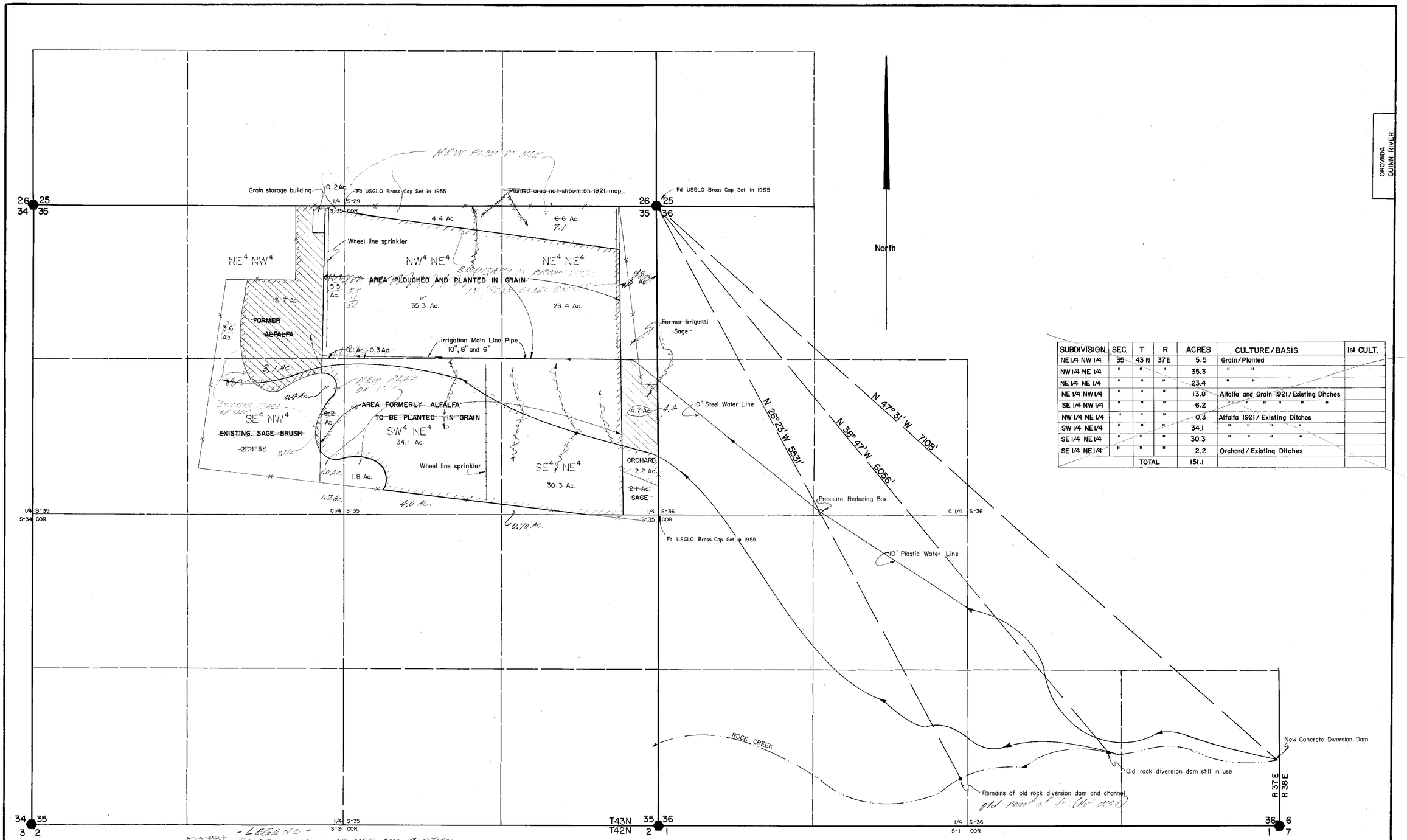

SUBDIVISION	SEC.	T	R	ACRES	CULTURE / BASIS	1st CULT.
NE 1/4 NW 1/4	35	43 N	37 E	5.5	Grain / Planted	
NW 1/4 NE 1/4	"	"	"	35.3	" "	
NE 1/4 NE 1/4	"	"	"	23.4	" "	
NE 1/4 NW 1/4	"	"	"	13.8	Alfalfa and Grain 1921 / Existing Ditches	
SE 1/4 NW 1/4	"	"	"	6.2	" " " " " "	
NW 1/4 NE 1/4	"	"	"	0.3	Alfalfa 1921 / Existing Ditches	
SW 1/4 NE 1/4	"	"	"	34.1	" " " "	
SE 1/4 NE 1/4	"	"	"	30.3	" " " "	
SE 1/4 NE 1/4	"	"	"	2.2	Orchard / Existing Ditches	
		TOTAL		151.1		

- LEGEND -

EXISTING PLACE OF USE AND PORTION OF PROOF 01762 IN ROCK CREEK DECREE.

NEW PLACE OF USE

BOUNDARY OF PROOF 01762 IN ROCK CREEK DECREE.

This map supplements the map prepared in 1921 under Proof No. 01762 by R.S. Richards

STATE OF NEVADA
CARSON CITY S.S.

I, BRUCE R. SCOTT, BEING FIRST DULY SWORN, DEPOSE AND SAY THAT THIS MAP CONSISTING OF ONE SHEET, HAS BEEN CORRECTLY DRAWN TO THE DESIGNATED SCALE FROM FIELD NOTES OF A SURVEY MADE BY ME ON THE 5th - 7th OF APRIL, 1977, THAT IT TRULY AND CORRECTLY REPRESENTS THE LOCATION AND EXTENT OF THE WORKS USED TO DIVERT WATER FROM ROCK CREEK IN HUMBOLT COUNTY BY N. J. RANCHES FOR IRRIGATION AND DOMESTIC PURPOSES. THAT ALL OTHER WORKS OR STREAMS WHICH ARE CROSSED OR CONNECTED WITH THE SAID WORKS, AND THE BOUNDARY, AREA AND KIND OF CULTURE OF LANDS IRRIGATED, ARE CORRECTLY SHOWN AND DESIGNATED THEREON.

Bruce R. Scott
STATE WATER RIGHT SURVEYOR No. 427

SUBSCRIBED AND SWORN TO BEFOR ME THIS 11 th DAY OF APRIL, 1977, A NOTARY PUBLIC IN AND FOR CARSON CITY, NEVADA

Gladys E. Anderson

SCALE 1" = 400'

400 0 400 800 1200

SUPPLEMENTAL MAP
TO ACCOMPANY PROOF OF APPROPRIATION
NO. 01762, FOR
IRRIGATION & DOMESTIC PURPOSES
BY

N. J. RANCHES, INC.

FROM ROCK CREEK
IN HUMBOLDT COUNTY, NEVADA

VASEY—SCOTT ENGR. CO. INC.
2989 HWY 50E
CARSON CITY. NEV. 89701
702/883-1600
PO BOX 1164
MINDEN NEVADA, 89423
702/782-2382

SAVE
LEP

SAVE

AMENDED 01762

OROVADA
QUINN RIVER

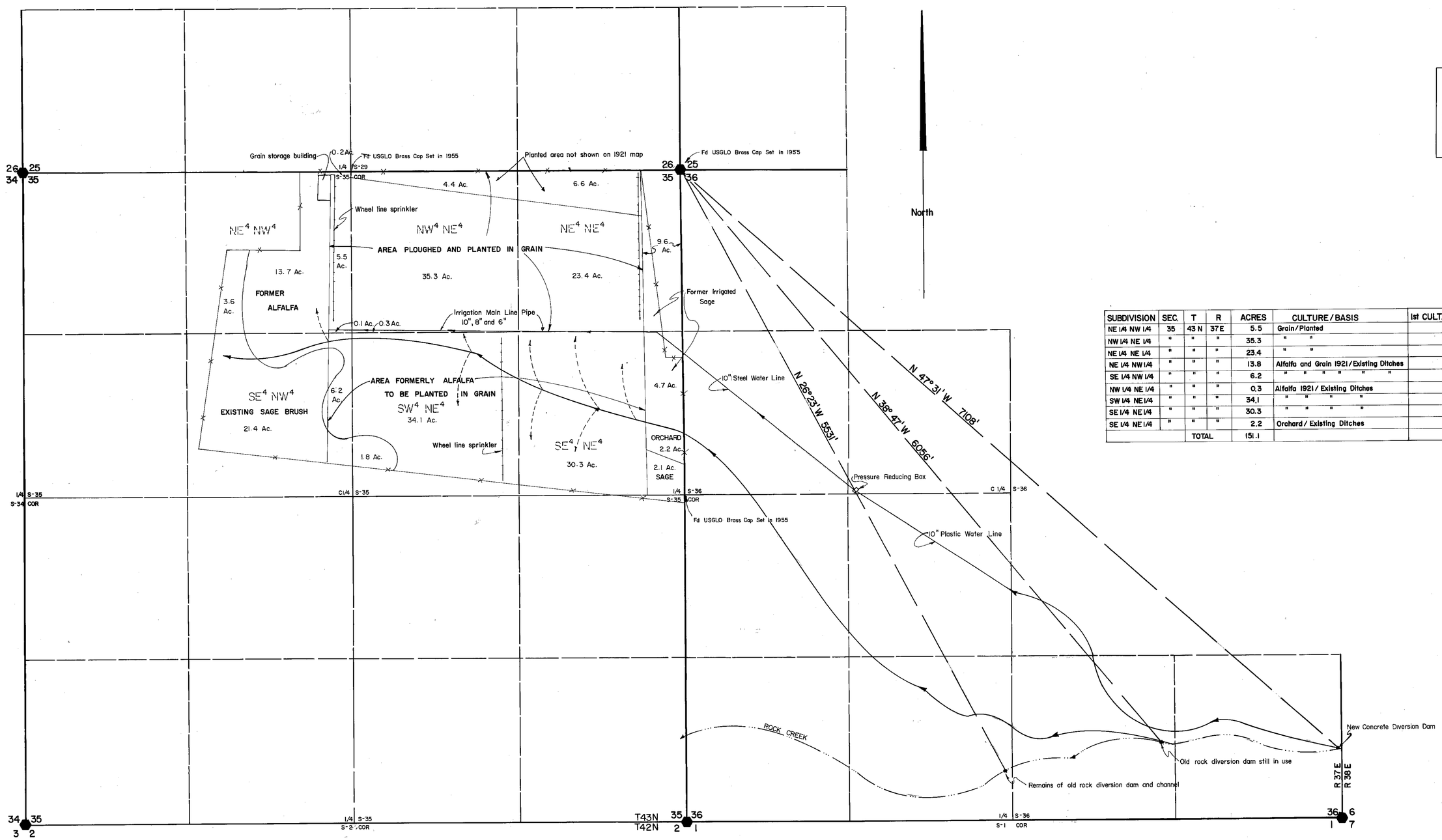

SUBDIVISION	SEC.	T	R	ACRES	CULTURE / BASIS	1st CULT.
NE 1/4 NW 1/4	35	43 N	37 E	5.5	Grain / Planted	
NW 1/4 NE 1/4	"	"	"	35.3	" "	
NE 1/4 NE 1/4	"	"	"	23.4	" "	
NE 1/4 NW 1/4	"	"	"	13.8	Alfalfa and Grain 1921 / Existing Ditches	
SE 1/4 NW 1/4	"	"	"	6.2	" " " " " "	
NW 1/4 NE 1/4	"	"	"	0.3	Alfalfa 1921 / Existing Ditches	
SW 1/4 NE 1/4	"	"	"	34.1	" " " "	
SE 1/4 NE 1/4	"	"	"	30.3	" " " "	
SE 1/4 NE 1/4	"	"	"	2.2	Orchard / Existing Ditches	
		TOTAL		151.1		

SCALE 1" = 400'

400 0 400 800 1200

This map supplements the map prepared in 1921 under Proof No. 01762 by R.S. Richards

STATE OF NEVADA
CARSON CITY S.S.

I, BRUCE R. SCOTT, BEING FIRST DULY SWORN, DEPOSE AND SAY THAT THIS MAP CONSISTING OF ONE SHEET, HAS BEEN CORRECTLY DRAWN TO THE DESIGNATED SCALE FROM FIELD NOTES OF A SURVEY MADE BY ME ON THE 5th - 7th OF APRIL, 1977, THAT IT TRULY AND CORRECTLY REPRESENTS THE LOCATION AND EXTENT OF THE WORKS USED TO DIVERT WATER FROM ROCK CREEK IN HUMBOLT COUNTY BY N. J. RANCHES FOR IRRIGATION AND DOMESTIC PURPOSES. THAT ALL OTHER WORKS OR STREAMS WHICH ARE CROSSED OR CONNECTED WITH THE SAID WORKS, AND THE BOUNDARY, AREA AND KIND OF CULTURE OF LANDS IRRIGATED, ARE CORRECTLY SHOWN AND DESIGNATED THEREON.

Bruce R. Scott
STATE WATER RIGHT SURVEYOR No. 427

SUBSCRIBED AND SWORN TO BEFOR ME THIS 11th DAY OF APRIL, 1977, A NOTARY PUBLIC IN AND FOR CARSON CITY, NEVADA.

Gladys E. Anderson

GLADYS E. ANDERSON
Notary Public — State of Nevada
Carson City
My Commission Expires July 2, 1977

OFFICE
STATE ENGINEER

1977 APR 11 PM 4 48

VASEY—SCOTT ENGR. CO. INC.
2989 HWY 50E
CARSON CITY, NEV. 89701
702/883-1600
PO BOX 1164
MINDEN NEVADA, 89423
702/782-2382

SUPPLEMENTAL MAP
TO ACCOMPANY PROOF OF APPROPRIATION
NO. 01762, FOR
IRRIGATION & DOMESTIC PURPOSES
BY
N. J. RANCHES, INC.
FROM ROCK CREEK
IN HUMBOLDT COUNTY, NEVADA

AMENDED 01762

I hereby certify that the Gabica ranch was surveyed under my directions and accurately represents the irrigation works as they exist on the ground at the time of survey

Signed
R. E. Tilden

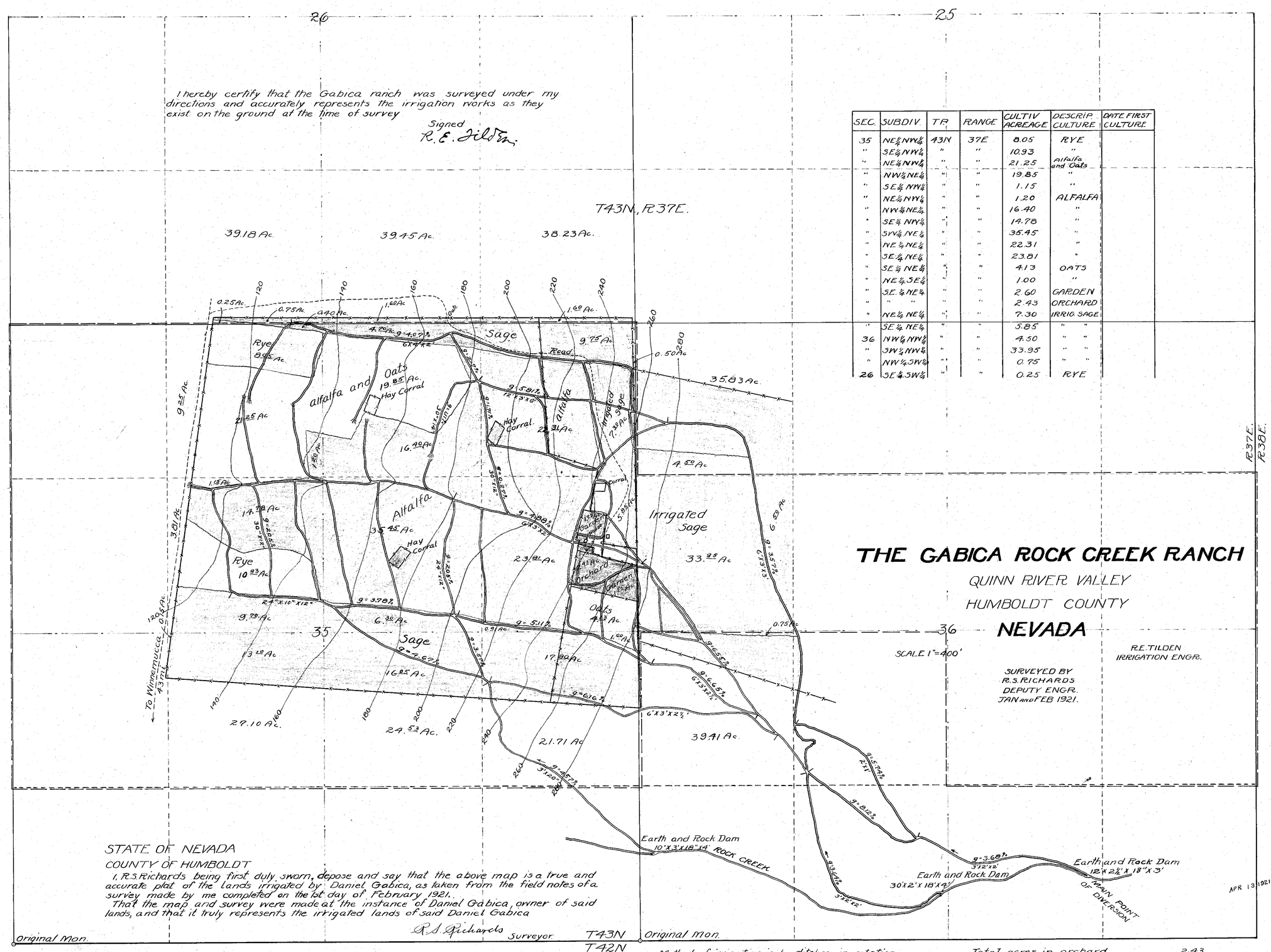

THE GABICA ROCK CREEK RANCH

QUINN RIVER VALLEY

HUMBOLDT COUNTY

NEVADA

SCALE 1"=400'

R.E. TILDEN
IRRIGATION ENGR.

SURVEYED BY
R.S. RICHARDS
DEPUTY ENGR.
JAN and FEB 1921.

SEC.	SUBDIV.	TP.	RANGE	CULTIV. ACREAGE	DESCRIP. CULTURE	DATE FIRST CULTURE
35	NE¼ NW¼	43N	37E	8.05	RYE	
"	SE¼ NW¼	"	"	10.93	"	
"	NE¼ NW¼	"	"	21.25	Alfalfa and Oats	
"	NW¼ NE¼	"	"	19.85	"	
"	SE¼ NW¼	"	"	1.15	"	
"	NE¼ NW¼	"	"	1.20	ALFALFA	
"	NW¼ NE¼	"	"	16.40	"	
"	SE¼ NW¼	"	"	14.78	"	
"	SW¼ NE¼	"	"	35.45	"	
"	NE¼ NE¼	"	"	22.31	"	
"	SE¼ NE¼	"	"	23.81	"	
"	SE¼ NE¼	"	"	4.13	OATS	
"	NE¼ SE¼	"	"	1.00	"	
"	SE¼ NE¼	"	"	2.60	GARDEN	
"	" "	"	"	2.43	ORCHARD	
"	NE¼ NE¼	"	"	7.30	IRRIG. SAGE	
"	SE¼ NE¼	"	"	5.85	" "	
36	NW¼ NW¼	"	"	4.50	" "	
"	SW¼ NW¼	"	"	33.95	" "	
"	NW¼ SW¼	"	"	0.75	" "	
26	SE¼ SW¼	"	"	0.25	RYE	

STATE OF NEVADA
COUNTY OF HUMBOLDT

I, R.S. Richards being first duly sworn, depose and say that the above map is a true and accurate plat of the lands irrigated by Daniel Gabica, as taken from the field notes of a survey made by me completed on the 1st day of February 1921.

That the map and survey were made at the instance of Daniel Gabica, owner of said lands, and that it truly represents the irrigated lands of said Daniel Gabica

R.S. Richards Surveyor.

Subscribed and sworn to before me this the 19 day of Feb 1921

L. Campbell

Notary Public in and for Humboldt County, Nevada.

Method of irrigation is by ditches in rotation

Total acres in ranch	720.2
" " " alfalfa	113.95
" " " alfalfa and oats	42.25
" " " oats	5.13
Total acres in orchard	2.43
" " " garden	2.60
" " " rye	19.23
" " sage pasture	52.35
Total acres irrigated	237.94

01762