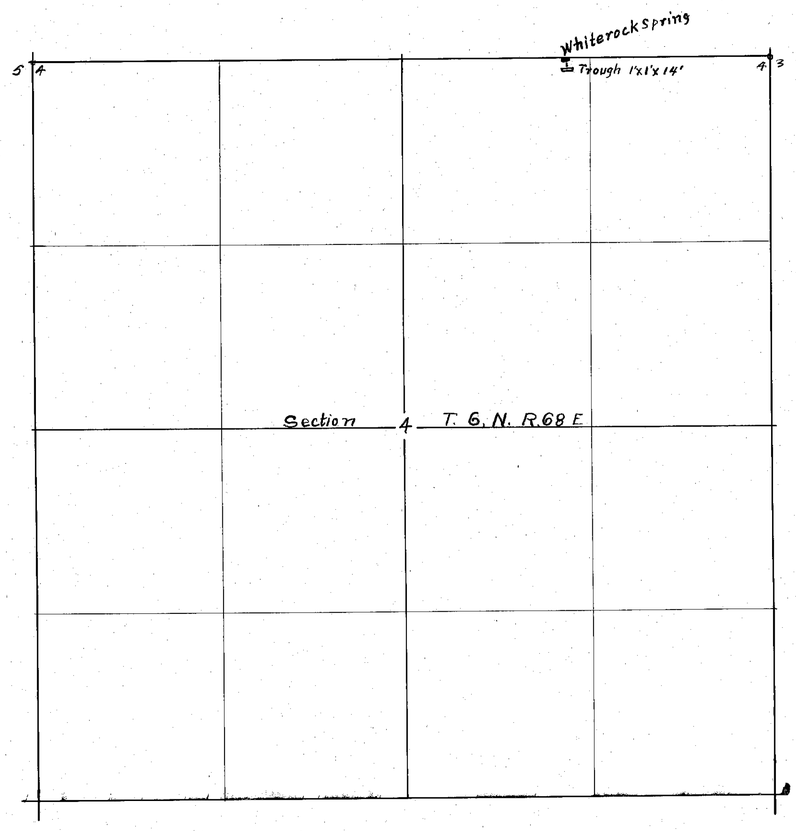



8/12/20

MAP OF WHITEROCK SPRING
OWNED BY
Murry Sheep Company
Lincoln County Nev.

Aug. 12, 1920

State of Nevada.
County of Lincoln } SS.
I, Frank Walker being first duly sworn, depose and say that the above map is a true and accurate plat of the location and improvements of Whiterock as taken from the field notes of a survey made by me, completed on the 18th day of July 1920

That the map and survey were made at the instance of Murry Sheep Company owners of said Spring and improvements

Frank Walker
Surveyor

Subscribed and sworn to before me this 15 day of July 1920
Peter J. McNamee.
Notary Public in and for Lincoln County, Nevada.

Superceded by map of Nov 11, 1929

01728

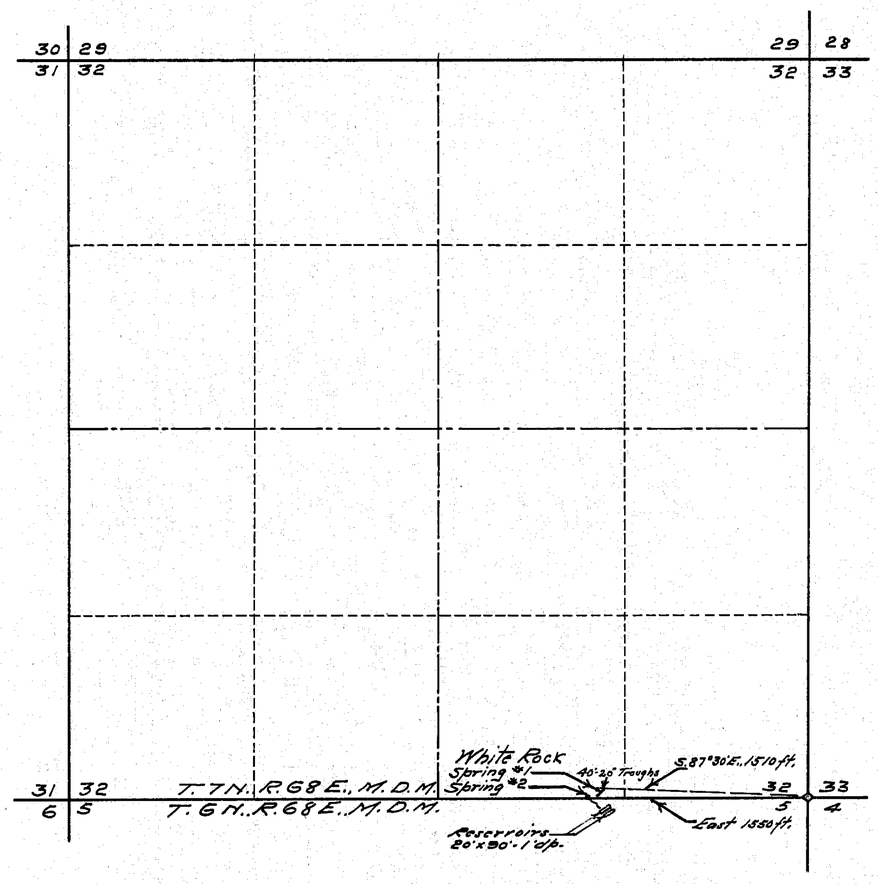

STATE OF NEVADA.
County of White Pine } SS.

I, F.W. Millard, being first duly sworn, depose and say that this map has been correctly drawn to the designated scale from field notes of a survey made by me between the 6th and 8th days of August, 1928; that it truly and correctly represents the location and extent of the works used to divert water from White Rock Springs in Lincoln County by the Murray Sheep Company for stock-watering purposes; that the point of diversion, the location and size of the diverting channel or other conduit, the place and manner of use, and the location and names of all other works or streams which are crossed by or connected with the said works, are fully and correctly designated thereon.

F.W. Millard
State Water Right Surveyor.

Subscribed and sworn to before me this 8th day of November, 1928.

Notary Public in and for White Pine County, Nevada.

N

0 500 1000 2000
Scale 1-in. = 600 ft.

MAP TO ACCOMPANY
PROOF OF APPROPRIATION
FOR
STOCKWATERING
BY MURRAY SHEEP CO.
FROM
WHITE ROCK SPRINGS

Surveyed by Ed. Millard & Son, Ely, Nevada. 11/8/28.

FILED
Nov. 11, 1928
C.K.McC.
STATE ENGINEER'S OFFICE

RECEIVED
NOV 12 1928
APPROVED

This map supercedes map of Aug 12, 1920

01728