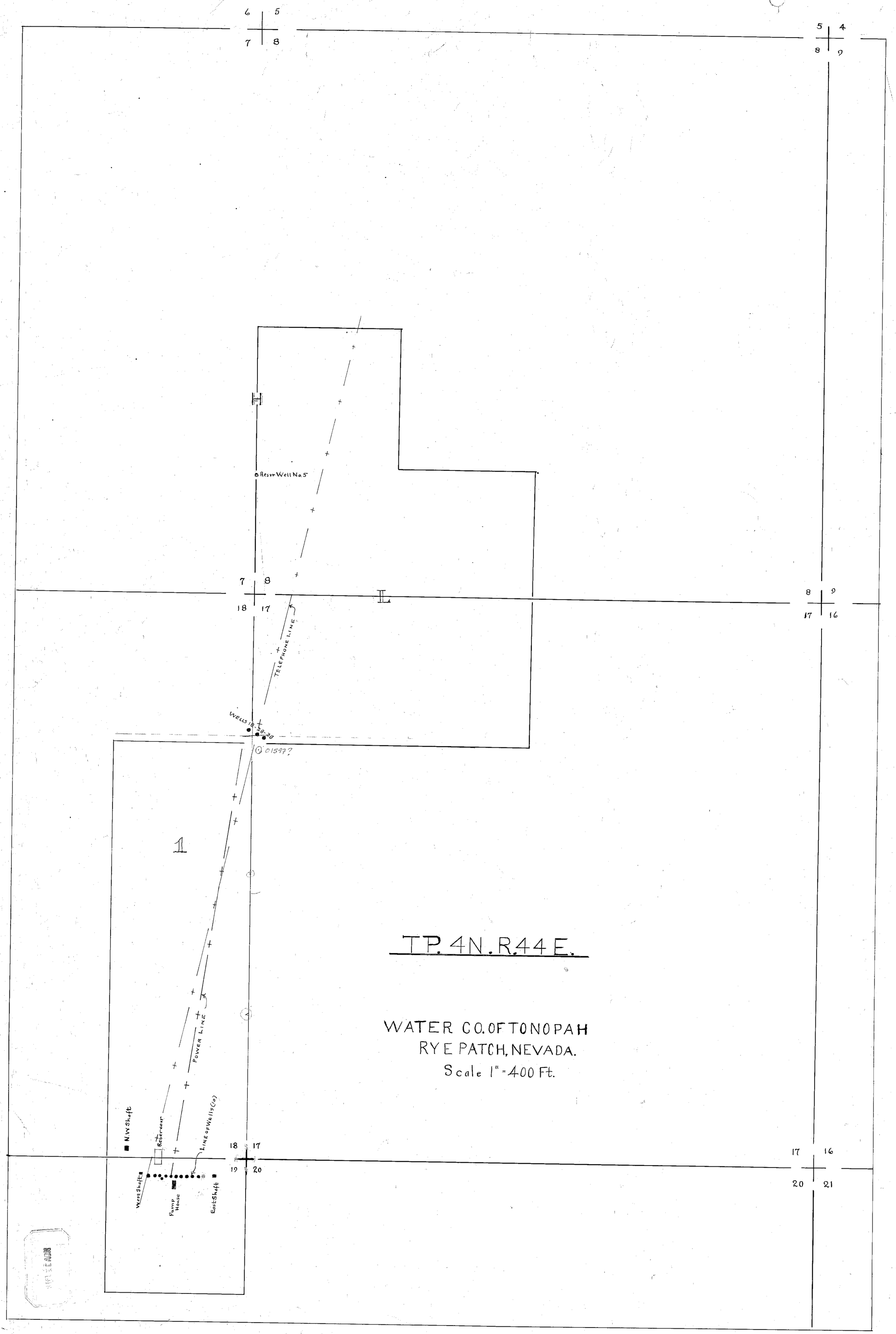
6 5
7 8
5 4
8 9
Resvr Well No. 5
7 8
18 17
8 9
17 16
TELEPHONE LINE
WELLS 18-20-20
015977
1
TP. 4N. R.44 E.
WATER CO. OF TONOPAH
RYE PATCH, NEVADA.
Scale 1" = 400 Ft.
POWER LINE
N.W. Shaft
Reservoir
LINE OF WELLS (20)
18 17
19 20
17 16
20 21
West Shaft
Pump House
East Shaft

MAP OF PIPE LINE RYE PATCH TO TONOPAH, NEV.

WATER CO OF TONOPAH

SCALE $2\frac{1}{2}$" = 1 MILE

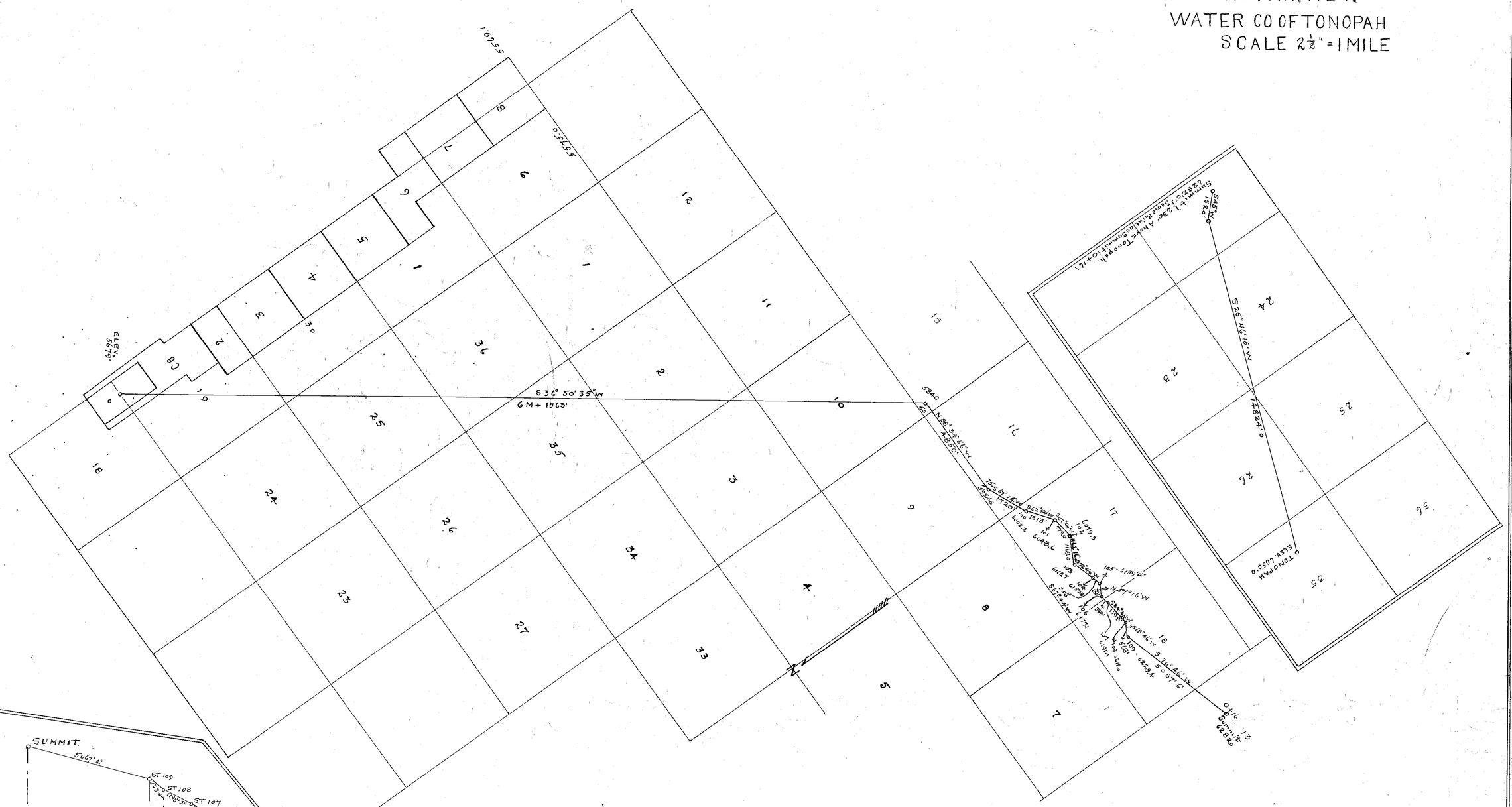

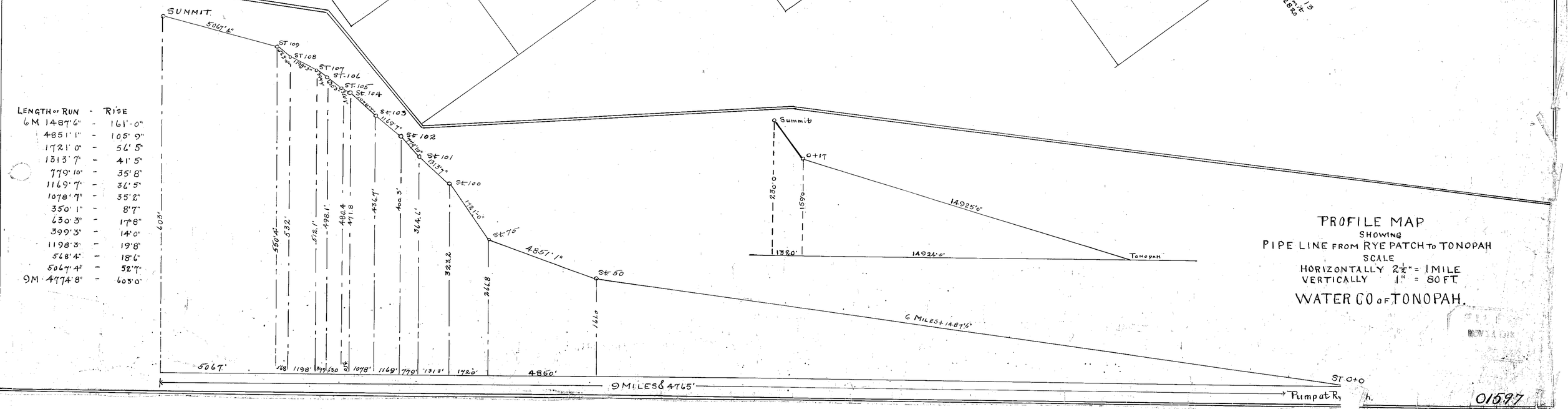

LENGTH OF RUN	-	RISE
6 M 1487' 6"	-	161'-0"
4851' 1"	-	105' 9"
1721' 0"	-	56' 5"
1313' 7"	-	41' 5"
779' 10"	-	35' 8"
1169' 7"	-	36' 5"
1078' 7"	-	35' 2"
350' 1"	-	8' 7"
630' 3"	-	17' 8"
399' 3"	-	14' 0"
1198' 3"	-	19' 8"
568' 4"	-	18' 6"
5067' 4"	-	52' 7"
9 M 4774' 8"	-	603' 0"

PROFILE MAP

SHOWING

PIPE LINE FROM RYE PATCH TO TONOPAH

SCALE

HORIZONTALLY $2\frac{1}{2}$" = 1 MILE

VERTICALLY 1" = 80 FT.

WATER CO OF TONOPAH.

01597